˘

** OFFICIAL CANVASS **

MARICOPA COUNTY, ARIZONA
NOVEMBER 8, 1994
GENERAL

	UNITED STATES SENATOR			U.S. REPRESENTATIVE IN CONGRESS DISTRICT 1		U.S. REPRESENTA CONGRESS DISTRI		
0001 ACACIA	1,744	1,009	586	311	92			
0002 ACUNA	1,215	459	189	213	44			
0003 ADOBE	585	252	128	86	28			
0004 AGUA FRIA	1,452	1,104	650	364	41			
0005 AGUILA	235	147	85	49	8			
0006 AHWATUKEE	2,210	1,529	898	523	67	883	526	44
0007 AIRE LIBRE	801	450	232	168	36			
0008 ALHAMBRA	1,214	531	258	215	48			
0009 ALICE	1,180	758	434	246	54			
0010 ALMERIA	1,037	442	106	293	27			
0011 ALPACA	1,670	1,337	826	407	57			
0012 ALTA MESA	1,696	962	462	385	95	457	396	57
0013 ALTA VISTA	940	476	247	164	49			
0014 ALTADENA	1,472	810	462	275	58			
0015 AMBER	1,318	838	460	282	76			
0016 ANDERSON	1,550	695	382	254	34			
0017 ANDORA	1,180	642	372	204	37			
0018 ANGELA	1,925	1,167	744	340	49			
0019 ANGUS	1,643	664	311	280	38	315	269	21
0020 ANNETTE	1,143	561	314	182	42			
0021 APACHE	1,059	583	299	228	38			
0022 APPLEBY	1,150	732	461	194	56			
0023 ARCADIA	1,566	950	547	316	62	541	320	41
0024 ARDMORE	870	349	105	214	15			
0025 ARIES	1,347	622	268	296	38			
0026 ARLINGTON	71	51	33	12	5			
0027 ARROWHEAD	1,317	1,022	601	295	58			
0028 ASTER	654	410	277	84	35			
0029 ATHENS	1,810	1,070	687	292	59			
0030 AUGUSTA	1,457	888	492	308	64			
0031 AVALON	504	267	108	125	25	93	141	21
0032 AVONDALE 1	1,723	665	271	305	65			

˘

** OFFICIAL CANVASS **

MARICOPA COUNTY, ARIZONA
NOVEMBER 8, 1994
GENERAL

UNITED STATES SENATOR | U.S. REPRESENTATIVE IN CONGRESS DISTRICT 1 | U.S. REPRESENTA CONGRESS DISTRI

0033 AVONDALE 2	1,562	560	161	319	45			
0034 BALSZ	1,167	458	198	203	41	186	210	29
0035 BANFF	1,643	1,009	631	280	62			
0036 BARCELONA	789	394	177	162	45			
0037 BARNES	1,157	847	469	309	46	480	303	24
0038 BEARDSLEY	1,690	1,255	835	330	69			
0039 BELMONT	1,102	667	400	204	44			
0040 BERKELEY	740	310	129	137	38			
0041 BERRIDGE	1,576	922	431	373	89			
0042 BERYL	1,466	860	511	263	65			
0043 BETHANY	521	362	193	129	33			
0044 BETHUNE	733	287	31	211	13			
0045 BILTMORE	1,341	845	500	295	39			
0046 BISCUIT FLAT	160	100	51	39	9			
0047 BLACK CANYON	1,042	383	194	150	25			
0048 BLACKHAWK	1,372	575	327	184	56			
0049 BLANCHE	954	536	324	167	36			
0050 BLUE SKY	1,205	994	635	286	37			
0051 BLUEBIRD	851	392	192	133	52			
0052 BLUEFIELD	1,353	556	305	178	57			
0053 BOLO	370	218	115	84	14			
0054 BONANZA	1,006	824	498	255	44			
0055 BRIARWOOD	774	621	406	178	24			
0056 BRILL	1,036	351	125	171	33			
0057 BRITTON	1,692	544	252	230	45			
0058 BROADWAY	652	245	65	159	12			
0059 BROOK HOLLOW	1,459	960	597	291	59			
0060 BROOKWOOD	1,106	683	384	243	37	383	234	30
0061 BUCKEYE 1	1,477	835	464	261	74			
0062 BUCKEYE 2	925	456	250	151	33			
0063 BUENA TERRA	921	558	313	193	32			
0064 BUFFALO RIDGE	2,182	1,286	716	439	93			

˘

** OFFICIAL CANVASS **

MARICOPA COUNTY, ARIZONA
NOVEMBER 8, 1994
GENERAL

UNITED STATES SENATOR | U.S. REPRESENTATIVE IN CONGRESS DISTRICT 1 | U.S. REPRESENTA CONGRESS DISTRI

0065	BURGESS	1,652	649	197	360	63			
0066	CACTUS	830	415	248	114	42			
0067	CACTUS GLEN	1,100	658	431	176	34			
0068	CALAVAR	1,752	948	516	347	52			
0069	CALAVEROS	1,568	1,053	624	381	29			
0070	CALICO	996	670	374	244	36			
0071	CALYPSO	942	701	391	239	40			
0072	CAMBRIDGE	582	199	74	94	21	70	102	14
0073	CAMDEN	1,312	942	520	328	51			
0074	CAMELBACK HIGH	1,069	695	390	249	37	366	279	25
0075	CAMELHEAD	901	606	435	128	29			
0076	CAMELVIEW	1,246	814	471	252	59			
0077	CAMEO	1,491	1,084	604	371	72			
0078	CAMERON	1,284	734	420	229	63			
0079	CAMPO BELLO	941	465	276	143	39			
0080	CANAL	974	440	170	212	44			
0081	CANTERBURY	1,343	856	504	270	53			
0082	CANYON PARK	583	152	90	38	19			
0083	CAPISTRANO	780	367	201	132	31	196	129	23
0084	CAREFREE	1,691	1,146	843	214	69			
0085	CARNATION	1,296	643	286	283	52			
0086	CAROL	1,980	1,006	538	356	77			
0087	CAROL ANN	1,687	860	526	243	72			
0088	CAROLINA	1,279	793	478	255	42			
0089	CARSON	2,048	893	325	460	78	318	461	60
0090	CARTWRIGHT	800	348	140	173	27			
0091	CASCADE	805	511	356	128	18			
0092	CASH	52	21	9	7	4			
0093	CASHION	1,060	385	102	225	17			
0094	CAVALIER	584	360	167	154	31	155	171	25
0095	CAVE CREEK 1	1,020	598	328	185	72			
0096	CAVE CREEK 2	693	477	267	158	40			

		UNITED STATES SENATOR	U.S. REPRESENTATIVE IN CONGRESS DISTRICT 1	U.S. REPRESENTA CONGRESS DISTRI					
0097	CAVE CREEK 3	52	34	22	9	3			
0098	CEDAR HILLS	1,467	1,127	657	370	40			
0099	CENTRAL HIGH	581	220	87	95	28	74	123	14
0100	CENTURY	1,123	709	458	207	31			
0101	CHANDLER 01	1,805	986	599	298	61	580	322	38
0102	CHANDLER 02	1,700	761	417	260	65	405	271	43
0103	CHANDLER 03	1,448	821	491	257	55	501	241	33
0104	CHANDLER 04	1,851	1,157	678	373	69	675	377	45
0105	CHANDLER 05	1,522	855	489	265	80	479	281	47
0106	CHANDLER 06	1,272	689	411	213	55	394	232	36
0107	CHANDLER 07	1,294	717	418	223	53	404	243	30
0108	CHANDLER 08	1,941	884	456	313	90	453	322	58
0109	CHANDLER 09	1,567	884	482	313	66	482	321	48
0110	CHANDLER 10	1,404	878	493	287	60	502	279	33
0111	CHANDLER 11	2,311	1,366	804	446	72	793	462	41
0112	CHANDLER 12	1,179	625	326	217	63	328	211	43
0113	CHANDLER 13	1,277	759	430	236	60	428	250	34
0114	CHANDLER 14	1,215	588	309	232	33	312	228	24
0115	CHANDLER 15	2,256	1,381	772	478	94	769	482	58
0116	CHANDLER 16	2,195	1,331	758	443	95	740	445	67
0117	CHANDLER 17	2,148	1,090	597	389	74	571	405	61
0118	CHANDLER 18	1,822	1,103	687	328	58	681	325	32
0119	CHANDLER 19	1,519	854	507	261	61	499	257	50
0120	CHANDLER 20	1,540	915	457	342	88	464	339	49
0121	CHANDLER 21	1,213	768	444	241	55	453	237	34
0122	CHANDLER 22	833	402	190	167	31	182	171	22
0123	CHANDLER 23	1,627	993	614	292	62	614	290	35
0124	CHANDLER 24	2,267	1,158	634	401	89	625	409	57
0125	CHANDLER 25	1,122	668	364	234	52	388	215	37
0126	CHANDLER 26	1,183	576	301	217	47	316	215	16
0127	CHANDLER 27	1,817	886	514	296	52	490	304	30
0128	CHANDLER 28	1,380	589	267	257	36	281	242	24

** OFFICIAL CANVASS **

MARICOPA COUNTY, ARIZONA
NOVEMBER 8, 1994
GENERAL

UNITED STATES SENATOR | U.S. REPRESENTATIVE IN CONGRESS DISTRICT 1 | U.S. REPRESENTA CONGRESS DISTRI

0129	CHANDLER 29	1,912	975	515	347	87	510	355	62
0130	CHANDLER 30	1,433	771	432	254	59	431	265	28
0131	CHANDLER 31	1,292	813	510	237	48	500	236	25
0132	CHANDLER 32	1,492	907	496	345	43	508	323	27
0133	CHANDLER 33	1,008	425	205	172	35	200	177	25
0134	CHAPARRAL	1,112	676	368	233	55			
0135	CHARLESTON	1,499	773	456	238	64			
0136	CHARTER OAK	1,581	886	505	278	75			
0137	CHENEY	1,769	1,276	886	305	54			
0138	CHERRY HILLS	1,025	641	341	214	54			
0139	CHERYL	919	648	372	217	41			
0140	CHEYENNE	1,826	1,078	572	409	66	595	391	39
0141	CHOLLA	1,719	897	535	273	63			
0142	CHRISTY	1,326	730	422	250	46			
0143	CIELO	1,352	667	412	213	30			
0144	CINNABAR	946	364	184	115	56			
0145	CITRUS	1,516	939	444	388	80			

0146	CLAREMONT	681	418	219	167	21			
0147	CLARENDON	1,376	834	407	361	49			
0148	CLAYTON	1,594	742	344	298	77			
0149	CLEARVIEW	1,701	938	556	315	50			
0150	CLIFFVIEW	815	489	268	181	34			
0151	CLINTON	1,069	447	242	161	38			
0152	COCOPAH	1,456	895	589	218	64			
0153	COLONNADE	1,690	931	433	371	95	401	424	56
0154	COLUMBUS	1,333	881	497	282	80	476	327	44
0155	COMET	2,146	1,061	582	337	93			
0156	COMPADRE	670	478	294	136	36	302	133	20
0157	CONQUISTADOR	1,010	812	481	253	39			
0158	CONTENTION MINE	1,064	518	279	177	48			
0159	CONTINENTAL	855	432	197	188	36	206	185	20
0160	COOLIDGE	752	320	148	119	45			

		UNITED STATES SENATOR			U.S. REPRESENTATIVE IN CONGRESS DISTRICT 1		U.S. REPRESENTA CONGRESS DISTRI		
0161	COPPER HILLS	1,350	816	501	255	42			
0162	COPPERSTONE	879	685	399	233	23			
0163	COPPERWOOD	1,560	826	496	263	55			
0164	CORA	1,630	726	345	286	82			
0165	CORALBELL	1,169	880	457	339	46			
0166	CORDONIZ	1,501	787	448	269	47			
0167	CORDOVA	1,000	532	263	208	50			
0168	CORONADO	1,258	712	370	265	50	370	268	38
0169	CORRINE	1,740	1,160	784	270	75			
0170	CORTEZ	962	392	199	158	26			
0171	COTTON LANE	1,061	648	400	160	75			
0172	COTTONWOOD	980	450	201	197	33			
0173	COUNTRY CLUB	1,238	631	313	265	40	293	284	24
0174	COUNTRY GABLES	1,451	697	364	247	68			
0175	COUNTRY MEADOWS	1,118	651	370	210	52			
0176	CREIGHTON	1,663	844	337	368	101	323	395	67
0177	CRESCENT	1,453	1,183	751	349	39			
0178	CRESTVIEW	1,080	730	505	174	30			
0179	CRESTWOOD	1,012	592	310	222	44			
0180	CRITTENDEN	1,671	806	387	327	69			
0181	CROCUS	1,362	793	461	249	60			
0182	CROSBY	1,423	1,031	565	374	48			
0183	CULVER	1,060	373	131	196	30			
0184	CYPRESS	172	54	16	28	9			
0185	DAHLIA	1,885	1,157	641	403	89			
0186	DAILEY	841	453	289	119	34			
0187	DAISY	2,066	1,211	675	422	83			
0188	DALLAS	1,745	880	492	285	73			
0189	DANBURY	1,369	772	484	214	55			
0190	DEADMAN WASH	576	357	226	85	39			
0191	DEER CANYON	1,820	1,089	682	322	57			
0192	DEER VALLEY	724	389	195	139	43			

** OFFICIAL CANVASS **

MARICOPA COUNTY, ARIZONA
NOVEMBER 8, 1994
GENERAL

		UNITED STATES SENATOR			U.S. REPRESENTATIVE IN CONGRESS DISTRICT 1		U.S. REPRESENTA CONGRESS DISTRI		
0193	DEERVIEW	1,350	707	471	184	35			
0194	DEL JOYA	1,922	1,205	744	374	55			
0195	DENTON	1,724	770	370	306	74			
0196	DESERT BELL	1,335	395	196	154	36			
0197	DESERT COVE	1,588	872	472	310	68			
0198	DESERT CREST	568	397	230	132	28			
0199	DESERT HARBOR	1,354	920	586	247	50			
0200	DESERT HILLS	601	348	213	95	35			
0201	DESERT LAKE	60	41	27	11	2			
0202	DESERT LANE	1,059	518	111	347	31			
0203	DESERT PARK	1,070	627	302	248	61			
0204	DESERT RIDGE	1,619	1,167	609	458	72			
0205	DESERT SAGE	2,459	1,434	902	404	101			
0206	DESERT SHADOWS	1,542	981	605	298	52			
0207	DESERT SKY	826	496	301	143	44			
0208	DESERT SPRINGS	1,458	875	542	277	44			
0209	DESERT VIEW	926	441	230	165	24			
0210	DESERT WINDS	1,452	796	512	198	67			
0211	DEVONSHIRE	2,351	1,398	862	396	104			
0212	DIAMOND	1,413	783	387	306	69	375	316	44
0213	DIXILETA	2,100	1,284	832	312	124			
0214	DOS	2	2	1		1			
0215	DOUBLETREE	886	596	416	133	34			
0216	DOVE VALLEY	24	11	5	3	3			
0217	DREAMY DRAW	942	542	274	198	52			
0218	DREYFUS	1,690	1,006	607	325	46			
0219	DUNBAR	2,446	196	43	124	11			
0220	DUSTY TRAIL	631	547	384	130	17			
0221	DYSART	135	67	38	25	4			
0222	EARLL	1,401	630	289	266	58			
0223	EASTSIDE	1,585	832	368	354	74	343	379	44
0224	ECHO	1,291	684	385	233	53			

** OFFICIAL CANVASS **

MARICOPA COUNTY, ARIZONA
NOVEMBER 8, 1994
GENERAL

		UNITED STATES SENATOR			U.S. REPRESENTATIVE IN CONGRESS DISTRICT 1			U.S. REPRESENTATIVE IN CONGRESS DISTRICT		
0225	ECHO MOUNTAIN	1,371	722	399	229	75				
0226	EDGEMONT	1,185	534	253	214	57	239	228	41	
0227	EDGEWATER	1,303	1,002	622	312	36				
0228	EDISON	1,015	275	72	156	19				
0229	EL CAMINO	1,231	525	285	170	54				
0230	EL CARO	1,271	527	290	192	30				
0231	EL DOMINGO	1,769	961	472	381	87				
0232	EL DORADO	987	661	356	233	31				
0233	EL MIRAGE	1,657	525	113	332	13				
0234	ELM	1,306	589	271	226	71				
0235	ELWOOD	1,739	666	256	324	72	242	334	50	
0236	EMERALD	1,323	956	583	269	41				
0237	ENCANTO	858	530	203	273	41				
0238	ESCOBAR	1,025	575	334	156	63				
0239	ESCONDIDO	1,441	779	400	293	58				
0240	ESTRELLA	1,054	416	209	152	48				
0241	EUCLID	883	380	127	220	27				
0242	EUGIE	1,360	732	410	243	63				
0243	EVANS	1,513	937	564	304	47				
0244	EXETER	1,001	665	425	187	33				
0245	FAIRMOUNT	1,143	533	229	235	53	208	251	41	
0246	FENIMORE	754	431	259	105	57				
0247	FERN	1,185	666	307	291	51				
0248	FIESTA	2,132	1,669	963	553	89				
0249	FILLMORE	1,471	549	255	225	54				
0250	FLEETWOOD	953	482	230	208	34				
0251	FLOWER	1,655	924	345	462	92				
0252	FLYNN	1,268	805	403	325	63				
0253	FOREST HILLS	1,032	758	483	216	49				
0254	FORT MCDOWELL	188	79	34	39	4				
0255	FOWLER	995	433	205	176	39				
0256	FOX	198	99	36	46	11				

** OFFICIAL CANVASS **

MARICOPA COUNTY, ARIZONA
NOVEMBER 8, 1994
GENERAL

		UNITED STATES SENATOR			U.S. REPRESENTATIVE IN CONGRESS DISTRICT 1			U.S. REPRESENTATIVE IN CONGRESS DISTRICT		
0257	FOXWOOD	1,592	843	472	280	72				
0258	FRANKLIN	750	413	110	258	37				
0259	FTN HILLS 1	1,045	702	423	223	44				
0260	FTN HILLS 2	1,549	964	562	320	65				
0261	FTN HILLS 3	2,207	1,270	773	333	128				
0262	FTN HILLS 4	1,729	1,211	829	290	62				
0263	FTN HILLS 5	1,377	864	581	217	41				
0264	FTN HILLS 6	787	531	347	143	30				
0265	GARDEN GROVES	1,805	746	350	333	55	327	338	46	
0266	GARDENS	420	174	85	65	19	79	76	12	
0267	GARFIELD	988	377	83	243	37				
0268	GATEWAY	1,495	629	200	347	59				
0269	GEMINI	1,052	538	323	163	40				
0270	GILA BEND	895	364	179	136	36				
0271	GILA CROSSING	441	156	26	113	10				
0272	GILBERT 01	1,061	522	300	171	36				
0273	GILBERT 02	1,552	823	520	208	81				
0274	GILBERT 03	1,450	856	539	246	49				
0275	GILBERT 04	1,048	604	425	136	27				
0276	GILBERT 05	1,024	686	516	110	38				
0277	GILBERT 06	1,747	1,125	738	294	67				
0278	GILBERT 07	1,694	1,041	720	234	59				
0279	GILBERT 08	631	426	315	71	28				
0280	GILBERT 09	1,430	888	568	251	54				
0281	GILBERT 10	2,325	1,418	906	369	115				
0282	GILBERT 11	2,070	1,295	779	421	60				
0283	GILBERT 12	1,393	915	562	283	50	558	263	30	
0284	GILBERT 13	1,027	531	349	136	37				
0285	GILBERT 14	703	406	279	97	22				
0286	GILBERT 15	1,811	1,019	610	314	67				
0287	GLENDALE 01	1,765	958	526	321	81				
0288	GLENDALE 02	895	243	127	87	20				

** OFFICIAL CANVASS **

MARICOPA COUNTY, ARIZONA
NOVEMBER 8, 1994
GENERAL

		UNITED STATES SENATOR			U.S. REPRESENTATIVE IN CONGRESS DISTRICT 1			U.S. REPRESENTATIVE IN CONGRESS DISTRICT		
0289	GLENDALE 03	1,579	963	569	304	59				
0290	GLENDALE 04	1,606	492	278	164	38				

0291 GLENDALE 05	1,160	659	349	226	58				»
0292 GLENDALE 06	1,730	991	543	349	73				»
0293 GLENDALE 07	1,656	954	575	279	72				»
0294 GLENDALE 08	1,073	675	400	215	46				»
0295 GLENDALE 09	1,470	875	534	262	56				»
0296 GLENDALE 10	1,033	437	248	139	44				»
0297 GLENDALE 11	1,440	663	309	262	56				»
0298 GLENDALE 12	710	398	239	124	21				»
0299 GLENDALE 14	1,244	629	375	201	40				»
0300 GLENDALE 15	465	223	101	97	22				»
0301 GLENDALE 16	922	470	252	157	40				»
0302 GLENDALE 17	705	409	227	133	41				»
0303 GLENDALE 18	1,606	852	488	267	78				»
0304 GLENDALE 19	1,553	656	350	238	54				»
0305 GLENDALE 20	1,289	429	218	168	34				»
0306 GLENDALE 21	959	375	111	230	21				»
0307 GLENDALE 22	1,989	893	428	361	79				»
0308 GLENDALE 23	703	298	130	132	31				»
0309 GLENDALE 24	996	536	272	196	55				»
0310 GLENDALE 25	1,286	661	362	229	50				»
0311 GLENDALE 26	1,382	561	261	215	72				»
0312 GLENDALE 27	1,608	771	330	318	95				»
0313 GLENDALE 28	1,064	466	223	181	48				»
0314 GLENDALE 29	1,524	780	386	290	84				»
0315 GLENDALE 30	998	311	162	113	25				»
0316 GLENDALE 31	1,653	806	407	329	54				»
0317 GLENDALE 32	1,004	462	218	189	43				»
0318 GLENDALE 33	53	8	4	2	1				»
0319 GLENDALE 34	307	133	71	46	12				»
0320 GLENN	1,500	1,085	629	373	54				»

	UNITED STATES SENATOR	U.S. REPRESENTATIVE IN CONGRESS DISTRICT 1	U.S. REPRESENTA CONGRESS DISTRI					
0321 GLENROSA	1,577	956	432	407	86	438	414	57
0322 GOLD DUST	1,201	764	445	252	46			
0323 GOLDEN	1,299	749	423	243	65			
0324 GOODYEAR	812	430	218	157	44			
0325 GRACE	1,745	814	420	312	69	403	316	45
0326 GRANADA	1,197	567	240	254	56			
0327 GRAND VISTA	26	3	1	2				
0328 GRANITE MOUNTAI	599	415	283	108	18			
0329 GREENBRIAR	1,327	788	454	257	58			
0330 GREENFIELD	1,253	502	143	305	32			
0331 GREENTREE	988	551	262	228	36			
0332 GREENWAY	1,655	910	508	299	84			
0333 GREYSTONE	1,144	967	654	246	43			
0334 GRISWOLD	1,116	518	266	204	33			
0335 GROVERS	1,623	677	350	236	76			
0336 GUADALUPE 1	1,380	492	47	400	9			
0337 GUADALUPE 2	770	228	28	164	11			
0338 HALL	519	359	198	135	21			
0339 HAPPY TRAILS	352	263	144	97	10			
0340 HAPPY VALLEY	1,776	1,113	725	282	83			
0341 HARMONT	1,430	551	261	226	47			
0342 HARQUAHALA	84	41	24	12	2			
0343 HARRISON	1,112	437	72	291	35			
0344 HARTFORD	1,254	845	525	251	45			
0345 HASSAYAMPA	258	145	79	44	13			
0346 HATCHER	1,181	589	288	223	56			
0347 HAYDEN HIGH	1,364	528	150	309	37			
0348 HAZELWOOD	1,277	659	306	268	71			
0349 HEATHER	1,269	727	323	317	64	268	369	31
0350 HEATHERBRAE	843	272	106	122	37			
0351 HELENA	1,379	558	342	164	37			
0352 HERMOSA	794	316	48	221	19			

	UNITED STATES SENATOR	U.S. REPRESENTATIVE IN CONGRESS DISTRICT 1	U.S. REPRESENTA CONGRESS DISTRI					
0353 HICKIWAN	76	63	14	44	4			
0354 HIGLEY	902	563	402	106	40			
0355 HILLCREST	1,009	773	494	219	29			
0356 HILLERY	1,451	927	599	276	36			
0357 HILLVIEW	1,571	913	557	267	71			
0358 HILTON	820	298	51	219	10			
0359 HOHOKAM	2,054	1,209	634	444	106	625	451	71
0360 HOLIDAY GARDENS	1,352	643	317	245	63			
0361 HOLIDAY PARK	600	351	192	132	22			
0362 HOLLY	1,447	797	342	362	63	315	394	39
0363 HOLLYHOCK	1,240	525	228	229	45			
0364 HOLMES	1,124	632	353	209	64			
0365 HONDA	1,439	709	264	372	43			
0366 HOPE	1,505	631	181	392	37			
0367 HOPI	1,022	759	471	251	18			
0368 HORIZON	1,398	873	543	270	34			
0369 HORSESHOE	999	503	218	223	47			
0370 HUBBELL	1,832	1,019	521	365	97	517	368	67
0371 INDIAN BEND	1,479	763	420	237	79			
0372 INDIAN WELLS	658	443	255	142	30			
0373 INDIGO	572	414	257	142	12			
0374 INGLESIDE	1,246	899	499	311	67	510	312	39
0375 IRONWOOD	1,213	701	386	252	48			
0376 ISAAC	1,118	415	137	220	43			
0377 JACKSON	513	164	32	104	13			
0378 JADE	1,490	707	328	289	65	319	300	51

0379	JANICE	1,525	720	414	232	56		
0380	JASMINE	1,194	931	543	295	50		
0381	JAVELINA	311	239	147	69	12		
0382	JOHN CABOT	1,056	530	304	158	54		
0383	JOSHUA	1,447	1,026	684	278	37		
0384	JULIAN	2,017	788	60	659	19		

		UNITED STATES SENATOR			U.S. REPRESENTATIVE IN CONGRESS DISTRICT 1		U.S. REPRESENTATIVE IN CONGRESS DISTRICT		
0385	JULIE	1,834	917	560	258	73			
0386	JUNIPER	1,196	645	379	208	42			
0387	JUSTINE	2,322	1,267	799	397	49			
0388	KACHINA	2,042	1,230	609	473	113	592	499	81
0389	KAIBAB	1,453	1,023	661	305	36			
0390	KALIL	1,733	1,055	686	284	68			
0391	KEIM	1,599	938	457	370	85			
0392	KELTON	990	572	328	168	55			
0393	KENILWORTH	475	208	58	118	27			
0394	KERRY	1,627	901	553	254	69			
0395	KIMBERLY	1,498	778	495	219	53			
0396	KINGS	1,550	868	514	269	62			
0397	KIVA	791	524	337	147	29			
0398	KODIAK	1,154	871	516	278	38			
0399	KRISTAL	940	628	333	239	40			
0400	LAFAYETTE	782	417	182	174	51	170	199	28
0401	LAKESIDE	1,022	533	303	185	30			
0402	LAKEVIEW	1,335	975	594	294	46			
0403	LAMAR	1,524	1,042	559	392	70			
0404	LARKSPUR	1,256	703	395	226	60			
0405	LASSEN	1,027	351	89	233	17			
0406	LATHAM	1,381	524	169	295	34			
0407	LAUREL	1,320	759	475	229	41			
0408	LAVEEN	1,406	851	513	245	76			
0409	LAWRENCE	1,367	902	488	330	56			
0410	LEWIS	1,397	708	245	386	38			
0411	LEXINGTON	1,492	855	463	314	59			
0412	LIBBY	1,209	639	375	189	61			
0413	LIBERTY	1,426	851	562	174	94			
0414	LINDNER	1,218	718	404	255	44			
0415	LITCHFIELD 1	917	334	192	99	34			
0416	LITCHFIELD 2	351	178	116	38	21			

		UNITED STATES SENATOR			U.S. REPRESENTATIVE IN CONGRESS DISTRICT 1		U.S. REPRESENTATIVE IN CONGRESS DISTRICT		
0417	LOLA	1,038	611	293	250	53			
0418	LOMA VISTA	1,056	700	331	287	66	335	292	34
0419	LONE MOUNTAIN	1,891	1,196	731	346	95			
0420	LOOKOUT RIDGE	932	651	411	192	39			
0421	LOWELL	853	305	58	207	13			
0422	LUCAS	761	468	259	169	31			
0423	LUDLOW	1,279	841	528	255	43			
0424	LUKE	1,689	759	386	289	58			
0425	LUPINE	1,263	659	339	246	48			
0426	LYNWOOD	1,173	418	130	232	31			
0427	MADISON HEIGHTS	1,370	994	570	345	51			
0428	MADISON PARK	1,407	605	248	273	67	228	301	48
0429	MADRID	879	376	173	158	29			
0430	MAGIC STONE	3,040	1,869	1,043	680	109	1,018	686	65
0431	MAJORCA	665	426	206	177	31			
0432	MALAPAI	1,535	1,063	512	467	41			
0433	MANDALAY	1,587	780	456	230	76			
0434	MANZANITA	1,505	883	445	342	74			
0435	MAPLEWOOD	1,470	835	427	323	47			
0436	MARCONI	1,642	822	475	258	65			
0437	MARICOPA	1,572	863	442	309	83	445	304	56
0438	MARIGOLD	1,242	694	415	212	53			
0439	MARLETTE	963	660	286	317	43			
0440	MARSHALL	1,076	667	328	261	56			
0441	MARYLAND	1,102	643	307	273	41			
0442	MARYVALE	1,461	595	287	249	47			
0443	MAUNA LOA	1,482	725	413	229	74			
0444	MCCORMICK EAST	2,361	1,579	964	502	75			
0445	MCCORMICK WEST	2,205	1,349	839	406	59			
0446	MCDONALD	981	542	287	214	32			
0447	MCKELLIPS PARK	1,394	739	379	268	69	363	299	42
0448	MCKINLEY	568	152	39	99	9			

		UNITED STATES SENATOR			U.S. REPRESENTATIVE IN CONGRESS DISTRICT 1		U.S. REPRESENTATIVE IN CONGRESS DISTRICT		

0449	MCNEIL	1,186	594	171	337	58			
0450	MCQUEEN	725	550	299	194	44	312	193	20
0451	MEADOW HILLS	1,352	664	429	194	27			
0452	MEADOWBROOK	722	340	141	154	31	137	161	22
0453	MEDLOCK	1,509	970	470	397	71			
0454	MERCER	1,285	851	471	308	57			
0455	MESA 001	1,088	679	490	143	39	486	147	24
0456	MESA 002	1,569	625	309	252	57	313	258	36
0457	MESA 003	2,087	1,193	698	384	88	722	391	43
0458	MESA 004	1,473	542	292	175	54	280	197	37
0459	MESA 005	1,183	544	259	227	35	260	221	27
0460	MESA 006	1,673	969	602	270	73	602	283	40
0461	MESA 007	761	391	180	155	39	183	157	19
0462	MESA 008	1,444	629	346	219	51	346	233	29
0463	MESA 009	1,684	912	471	324	83	480	326	55
0464	MESA 010	1,813	840	400	347	64	432	327	40
0465	MESA 011	1,208	798	549	177	54	576	159	29
0466	MESA 012	1,166	650	367	213	50	372	201	43
0467	MESA 013	1,715	845	440	327	57	439	317	43
0468	MESA 014	1,858	1,153	730	352	55	714	364	28
0469	MESA 015	2,076	1,026	573	374	56	568	358	39
0470	MESA 016	1,693	961	526	345	65	541	332	35
0471	MESA 017	1,666	1,093	639	367	68	650	367	38
0472	MESA 018	1,491	752	436	252	46	410	278	31
0473	MESA 019	899	440	252	137	31			
0474	MESA 020	976	358	182	129	41	184	124	35
0475	MESA 021	1,778	1,016	686	245	71	703	239	43
0476	MESA 022	1,192	415	213	153	39	208	164	24
0477	MESA 023	1,705	873	459	301	101			
0478	MESA 024	886	348	205	101	33	211	95	20
0479	MESA 025	1,710	529	267	196	56	266	196	47
0480	MESA 026	1,357	631	351	226	39	338	231	38

0481	MESA 027	977	482	282	136	56			
0482	MESA 028	1,501	699	385	241	45	383	240	37
0483	MESA 029	801	449	318	88	30			
0484	MESA 030	1,151	690	486	138	53	479	153	37
0485	MESA 031	1,457	639	365	218	43			
0486	MESA 032	1,640	868	634	157	55			
0487	MESA 033	1,274	681	417	199	51			
0488	MESA 034	956	472	286	145	36	281	149	26
0489	MESA 035	677	316	178	104	23	181	108	14
0490	MESA 036	1,157	495	228	211	49	231	205	36
0491	MESA 037	1,236	527	323	148	43	328	151	31
0492	MESA 038	858	395	220	138	29			
0493	MESA 039	1,068	559	344	155	46	337	172	31
0494	MESA 040	1,227	907	501	312	49			
0495	MESA 041	1,794	916	482	312	75	472	304	50
0496	MESA 042	1,053	442	264	130	39			
0497	MESA 043	1,287	720	468	203	34			
0498	MESA 044	1,401	828	623	127	62			
0499	MESA 045	1,451	850	545	216	64			
0500	MESA 046	1,603	829	507	238	68			
0501	MESA 047	373	251	110	102	29			
0502	MESA 048	1,521	794	507	212	55			
0503	MESA 049	1,586	835	542	201	63			
0504	MESA 050	1,403	709	396	258	41	395	256	31
0505	MESA 051	1,895	921	506	339	49	483	349	38
0506	MESA 052	1,529	844	490	280	58	472	303	35
0507	MESA 053	864	585	444	103	26	449	108	15
0508	MESA 054	1,649	835	477	265	72	514	250	36
0509	MESA 055	1,686	1,028	768	202	36	753	222	20
0510	MESA 056	1,416	925	661	197	47	652	224	19
0511	MESA 057	988	606	292	253	26			
0512	MESA 058	1,750	858	571	216	58			

0513	MESA 059	964	379	206	128	31	190	144	25
0514	MESA 060	1,615	904	598	224	58			
0515	MESA 061	1,782	983	648	236	78			
0516	MESA 062	1,512	978	618	272	56			
0517	MESA 063	1,976	1,258	866	307	59	832	321	44
0518	MESA 064	997	579	300	227	39	291	226	25
0519	MESA 065	1,241	665	436	165	51	434	171	31
0520	MESA 066	2,336	1,495	952	432	83			
0521	MESA 067	1,845	1,051	648	315	67	631	323	53
0522	MESA 068	1,496	955	609	253	69	622	259	41
0523	MESA 069	1,312	861	644	159	42	661	152	16

0524 MESA 070	390	269	200	46	18			
0525 MESA 071	2,195	1,462	927	408	99	927	413	59
0526 MESA 072	1,856	1,292	666	468	83	690	465	49
0527 MESA 073	1,545	1,134	635	394	49			
0528 MESA 074	3,077	2,385	1,540	682	72			
0529 MESA 075	1,911	1,199	639	412	77			
0530 MESA 076	1,580	1,007	611	309	53	598	304	48
0531 MESA 077	1,242	812	494	237	46	500	231	34
0532 MESA 078	1,578	943	617	250	56	626	249	33
0533 MESA 079	434	249	163	69	11			
0534 MESA 080	1,305	731	483	182	54			
0535 MESA 081	199	85	51	26	5	46	29	3
0536 MESA 082	1,625	520	237	208	62	250	210	33
0537 MESA 083	1,795	875	462	305	74			
0538 MESA 084	1,051	673	415	170	68			
0539 MESA 085	1,063	562	312	189	37			
0540 MESA 086	809	441	292	113	25	281	120	22
0541 MESA 087	1,559	899	593	232	47	583	238	29
0542 MESA 088	888	546	257	225	43			
0543 MESA 089	1,992	1,261	753	392	70			
0544 MESA 090	1,434	786	421	279	61			

** OFFICIAL CANVASS **

MARICOPA COUNTY, ARIZONA
NOVEMBER 8, 1994
GENERAL

	UNITED STATES SENATOR	U.S. REPRESENTATIVE IN CONGRESS DISTRICT 1	U.S. REPRESENTATIVE IN CONGRESS DISTRICT
0545 MESA 091	1,988	1,447	937
0546 MESA 092	1,231	663	426
0547 MESA 093	1,221	595	321
0548 MESA 094	661	343	224
0549 MESA 095	1,245	651	333
0550 MESA 096	1,561	959	538
0551 MESA 097	1,448	743	485
0552 MESA 098	2,189	1,031	545
0553 MESA 099	1,588	943	613
0554 MESA 100	1,185	507	328
0555 MESA 101	1,181	677	308
0556 MESA 102	1,091	702	474
0557 MESA 103	791	436	225
0558 MESA 104	1,471	787	524
0559 MESA 105	1,582	995	530
0560 MESA 106	1,185	770	447
0561 MESA 107	1,413	656	413
0562 MESA 108	485	234	133
0563 MESA 109	1,261	655	465
0564 MESA 110	588	281	183
0565 MESA 111	1,858	557	269
0566 MESA 112	1,472	1,014	690
0567 MESA 113	968	579	271
0568 MESA 114	975	632	373
0569 MESA 115	800	465	330
0570 MESA 116	1,140	743	518
0571 MESCAL	1,582	920	503
0572 MESQUITE	1,401	767	431
0573 METRO	1,626	636	325
0574 MICHELLE	1,244	713	402
0575 MICHIGAN	1,498	865	531
0576 MIMOSA	1,724	1,335	822

** OFFICIAL CANVASS **

MARICOPA COUNTY, ARIZONA
NOVEMBER 8, 1994
GENERAL

	UNITED STATES SENATOR	U.S. REPRESENTATIVE IN CONGRESS DISTRICT 1	U.S. REPRESENTATIVE IN CONGRESS DISTRICT			
0577 MINNEZONA	836	395	187	150	47	
0578 MITCHELL	752	424	175	212	24	
0579 MOBILE	106	65	23	31	8	
0580 MODOC	1,168	765	472	237	43	482
0581 MOHAVE	2,168	1,224	670	424	99	
0582 MOHAWK	776	376	181	135	48	
0583 MONDO PARK	1,008	562	316	176	56	
0584 MONROE	673	280	52	185	25	
0585 MONTE CRISTO	1,519	974	623	283	55	
0586 MONTE VISTA	850	311	122	163	21	
0587 MONTECITO	1,151	458	199	201	44	
0588 MONTEREY	811	458	188	213	36	189
0589 MONTEROSA	1,194	750	374	299	54	342
0590 MONTOYA	1,408	858	518	235	83	
0591 MOON MOUNTAIN	1,236	738	465	206	53	
0592 MOON VALLEY	1,487	990	687	214	67	
0593 MOONSET	1,065	621	425	157	24	
0594 MORRISTOWN	425	259	140	93	23	
0595 MORROW	995	480	273	147	48	
0596 MORTEN	1,688	908	518	301	69	
0597 MOUNTAIN PARK	1,293	896	457	346	67	
0598 MOUNTAIN SKY	1,616	958	508	358	66	
0599 MOUNTAIN VISTA	1,831	1,188	786	349	34	
0600 MOUNTAINSIDE	1,665	1,050	691	278	55	
0601 MULBERRY	537	236	101	103	20	
0602 MUMMY MOUNTAIN	2,240	1,281	669	512	56	
0603 MURPHY	507	188	52	119	6	
0604 MUSTANG	1,617	952	555	347	30	
0605 MYRTLE	1,423	840	423	325	72	
0606 NAVAJO	1,090	695	406	228	46	388
0607 NEW RIVER	1,372	855	535	190	109	
0608 NICOLET	1,217	695	393	218	66	

** OFFICIAL CANVASS **

MARICOPA COUNTY, ARIZONA
NOVEMBER 8, 1994
GENERAL

	UNITED STATES SENATOR	U.S. REPRESENTATIVE IN CONGRESS DISTRICT 1	U.S. REPRESENTA CONGRESS DISTRI						
0609 NIGHTINGALE	194	114	73	26	8	74	26	2	
0610 NILE	784	260	99	113	35				
0611 NISBET	1,430	685	379	206	78				
0612 NORTH HIGH	899	464	147	249	54	135	277	30	
0613 NORTHVIEW	1,269	744	374	288	59				
0614 NORTON	1,519	737	372	258	81				
0615 OAKHURST	1,072	745	473	215	42				
0616 OAKMONT	1,214	819	438	302	42				
0617 OAKTREE	1,665	1,075	576	408	72	558	420	55	
0618 OAKWOOD	1,259	820	422	341	44				
0619 OASIS	1,244	677	344	256	57				
0620 OCOTILLO	1,768	997	513	354	106				
0621 OHIGGINS	72	40	29	6	3				
0622 OLIVE	1,360	945	566	270	57				
0623 OLNEY	1,383	744	310	345	64				
0624 ONEIDA	1,635	798	419	312	44	406	322	33	
0625 ONYX	1,195	774	453	259	46				
0626 ORAIBI	1,115	596	336	194	53				
0627 ORANGE	1,300	822	451	294	53	463	282	37	
0628 ORANGE TREE	1,264	784	497	223	44				
0629 ORANGEWOOD	1,416	875	468	305	66				
0630 ORCHID	1,009	522	272	189	42				
0631 OREGON	817	381	184	157	33				
0632 ORME	1,185	662	319	266	60				
0633 PAINTED ROCK	18	13	8	5					
0634 PAIUTE	1,464	698	348	256	71	348	263	43	
0635 PALM	760	349	118	182	35	102	201	25	
0636 PALMAIRE	1,018	508	264	210	19				
0637 PALMCROFT	935	630	280	296	39				
0638 PALMDALE	965	315	27	243	7	21	224	9	
0639 PALO CRISTI	1,198	862	557	240	44				
0640 PALO VERDE	1,133	585	297	215	51				

** OFFICIAL CANVASS **

MARICOPA COUNTY, ARIZONA
NOVEMBER 8, 1994
GENERAL

UNITED STATES SENATOR | U.S. REPRESENTATIVE IN CONGRESS DISTRICT 1 | U.S. REPRESENTA CONGRESS DISTRI

0641 PALOMINO	1,217	380	196	124	48			
0642 PAPAGO PARK	1,690	624	257	292	60	237	313	50
0643 PARADA	1,119	627	285	269	49			
0644 PARADISE PARK	1,099	528	307	171	36			
0645 PARK CENTRAL	234	167	82	73	10	74	81	6
0646 PARK MEADOWS	1,366	845	546	233	50			
0647 PARKVIEW	543	184	41	122	10			
0648 PASADENA	917	526	245	230	31			
0649 PATRICIA ANN	1,573	743	414	236	71			
0650 PEBBLE CREEK	1,352	890	587	209	61			
0651 PECAN RIDGE	1,395	959	579	320	39			
0652 PECOS	973	661	376	214	45			
0653 PENDERGAST	1,166	536	329	147	47			
0654 PEORIA 1	2,217	1,137	728	308	72			
0655 PEORIA 2	1,041	587	358	188	34			
0656 PEORIA 3	1,285	614	330	232	34			
0657 PEORIA 4	1,597	739	372	273	67			
0658 PEORIA 5	1,184	598	322	213	42			
0659 PEORIA 6	1,170	726	367	267	63			
0660 PEORIA 7	1,755	821	423	305	63			
0661 PEORIA 8	1,110	542	315	170	45			
0662 PEORIA 9	1,532	757	433	251	53			
0663 PEPPERTREE	1,382	878	522	248	76			
0664 PERRY PARK	1,319	705	292	293	88	279	336	54
0665 PERRYVILLE	902	485	293	127	50			
0666 PERSHING	1,202	701	472	176	39			
0667 PHELPS	1,075	559	312	179	54			
0668 PICADILLY	1,474	973	528	358	64	531	362	39
0669 PIERCE	1,384	724	341	294	67	317	327	46
0670 PIERSON	1,717	915	450	367	73			
0671 PIMA	1,677	1,031	595	346	66	579	351	44
0672 PINE SPRINGS	1,089	854	486	270	52			

** OFFICIAL CANVASS **

MARICOPA COUNTY, ARIZONA
NOVEMBER 8, 1994
GENERAL

UNITED STATES SENATOR | U.S. REPRESENTATIVE IN CONGRESS DISTRICT 1 | U.S. REPRESENTA CONGRESS DISTRI

0673	PINE VALLEY	1,294	727	527	148	38			
0674	PINNACLE PEAK	2,085	1,435	1,014	330	61			
0675	PINTO	865	551	328	170	32	317	190	13
0676	PINTO WEST	1,234	830	545	239	27	531	234	14
0677	PIONEER	1,146	747	445	229	57			
0678	POINSETTIA	1,606	882	495	294	65			
0679	POLK	173	39	21	11	6			
0680	PONDEROSA	1,152	530	323	145	56			
0681	PORT ROYALE	831	441	245	159	29			
0682	PORTLAND	558	248	91	126	22			
0683	POWELL	1,077	560	283	218	42	275	211	37
0684	PRESIDIO	1,571	899	533	268	73			
0685	PRINCETON	1,446	869	446	345	59	398	372	47
0686	PUEBLO	741	436	221	176	19	211	180	15
0687	QUAIL HILL	2,439	1,163	704	375	50			
0688	QUAIL RUN	2,455	1,429	861	448	87			
0689	QUEEN CREEK	1,483	864	528	243	69			
0690	RAINBOW VALLEY	1,057	618	362	179	61			
0691	RAINTREE	859	571	375	157	27			
0692	RANCHO	1,024	672	335	268	58			
0693	RAWHIDE	2,284	1,503	1,004	396	70			
0694	RECKER	1,635	1,037	711	239	64			
0695	REDWING	1,336	785	449	272	49			
0696	RHODES	1,098	419	237	159	20			
0697	RICHLAND	765	422	158	209	42			
0698	RIMROCK	1,379	1,031	648	314	41			
0699	RIO VERDE	645	525	434	65	15			
0700	RIO VISTA	1,073	343	94	194	34			
0701	RIVER	18	5	3	2				
0702	RIVERSIDE	272	118	46	55	10			
0703	RIVIERA	1,486	853	517	268	51			
0704	ROADRUNNER	1,615	750	312	330	82			

		UNITED STATES SENATOR	U.S. REPRESENTATIVE IN CONGRESS DISTRICT 1	U.S. REPRESENTA CONGRESS DISTRI			
0705	ROANOKE	819	280	112	139	21	
0706	ROCKRIDGE	762	547	346	163	20	
0707	ROCKWOOD	1,122	535	294	179	46	
0708	ROESER	1,293	429	74	308	16	
0709	ROMA	1,635	702	365	262	56	
0710	ROSE	1,372	695	396	216	59	
0711	ROSE GARDEN	1,067	391	215	124	38	
0712	ROSEWOOD	1,790	1,343	877	371	52	
0713	ROVEEN	1,256	736	391	266	63	
0714	ROVEY	922	532	245	229	38	
0715	ROYAL OAK	1,286	900	593	233	36	
0716	ROYAL PALM	880	522	281	193	36	
0717	RUBY	1,550	711	305	312	70	290
0718	RUTH	1,079	514	268	182	51	
0719	SADDLE RIDGE	1,654	1,275	778	413	55	
0720	SAHUARO	1,439	672	370	226	58	
0721	SALT RIVER	1,158	653	341	253	36	337
0722	SAN JUAN	1,018	723	401	262	38	
0723	SAN SIMON	1,434	851	514	276	34	
0724	SAN VICTOR	1,633	747	393	300	31	
0725	SANDIA	1,179	700	393	241	48	406
0726	SANDPIPER	665	428	274	121	24	
0727	SANDSTONE	1,468	716	380	250	76	
0728	SANDY SHORES	1,387	751	481	235	18	
0729	SANNA	744	449	261	151	31	
0730	SANTA MARIA	468	231	91	105	24	
0731	SANTAN	91	53	42	10	1	
0732	SANTO	748	458	282	147	18	
0733	SARATOGA	1,878	1,326	790	397	80	
0734	SCOTTSDALE	1,090	545	267	211	56	269
0735	SELLS	872	361	174	138	37	
0736	SENTINEL	107	47	23	17	1	

		UNITED STATES SENATOR	U.S. REPRESENTATIVE IN CONGRESS DISTRICT 1	U.S. REPRESENTA CONGRESS DISTRI			
0737	SENTRY	2,010	1,221	754	382	57	
0738	SEVILLA	1,911	1,121	570	442	87	
0739	SHADOW HILLS	1,136	902	550	269	40	
0740	SHADOW RIDGE	1,262	756	485	225	34	
0741	SHADOW ROCK	1,097	723	446	233	36	
0742	SHADY GLEN	914	395	240	101	46	
0743	SHASTA	933	714	448	209	28	
0744	SHAW BUTTE	1,639	765	395	260	85	
0745	SHAWNEE	1,320	582	268	253	35	276
0746	SHEA	1,235	764	433	240	65	
0747	SHEENA	1,468	952	556	312	68	
0748	SHERIDAN	1,272	469	146	269	26	
0749	SIERRA	1,611	842	492	254	70	
0750	SIERRA VISTA	1,692	715	142	506	37	
0751	SIESTA	829	486	253	172	42	
0752	SIGNAL BUTTE	767	359	159	149	35	
0753	SILVER CREEK	1,754	647	359	219	50	
0754	SILVER SPUR	1,166	594	367	177	35	
0755	SILVERADO	1,104	330	138	157	27	
0756	SILVERTREE	1,332	953	613	269	47	

0757	SIMIS	1,422	949	486	372	65		
0758	SKIFF	121	47	13	30	1		
0759	SKY HARBOR	575	150	52	80	11		
0760	SKY HAWK	1,609	1,313	838	360	68		
0761	SKYLARK	679	554	346	180	15		
0762	SOLANO	1,067	643	316	253	48		
0763	SOLCITO	1,408	915	496	342	53		
0764	SOUTH BANK	778	516	332	145	30		
0765	SOUTH MTN HIGH	1,287	415	99	272	27		
0766	SOUTHERN	1,734	539	113	363	41		
0767	SPANISH GARDEN	972	733	401	253	37		
0768	SPRUCE	934	384	200	135	34		

		UNITED STATES SENATOR			U.S. REPRESENTATIVE IN CONGRESS DISTRICT 1		U.S. REPRESENTA CONGRESS DISTRI		
0769	ST CHRISTOPHER	1,810	1,098	578	405	65			
0770	ST FRANCIS	1,448	714	347	290	59	319	325	31
0771	ST JOHN	1,227	580	286	220	46			
0772	ST MORITZ	2,410	1,191	685	386	99			
0773	ST VINCENT	1,605	763	357	318	68			
0774	STAGECOACH	263	185	138	31	13			
0775	STARDUST	1,322	1,057	630	341	37			
0776	STARLIGHT	1,494	726	345	277	89			
0777	STELLA	1,673	816	416	305	65			
0778	STOCKMAN	1,628	958	630	234	69			
0779	STONEGATE	806	592	354	211	12			
0780	SULLIVAN	520	151	41	88	15			
0781	SUMMERHAVEN	1,549	955	554	340	39	539	339	25
0782	SUMMERSTAR	1,029	792	479	251	26			
0783	SUN CITY	1,688	1,150	599	414	75			
0784	SUN LAKES 1	626	492	319	145	18			
0785	SUN LAKES 2	1,337	1,050	550	395	70			
0786	SUN LAKES 3	1,184	869	469	305	51			
0787	SUN LAKES 4	1,198	961	543	336	43			
0788	SUN LAKES 5	1,337	1,010	611	309	56			
0789	SUN LAKES 6	1,232	987	635	287	45			
0790	SUN LAKES 7	793	655	427	169	26			
0791	SUNBURST	1,721	910	519	293	82			
0792	SUNDIAL	1,090	392	163	190	16			
0793	SUNDOWN	1,435	953	594	288	36			
0794	SUNFLOWER	1	1						
0795	SUNLAND	992	355	113	179	37			
0796	SUNNY HIGH	1,260	816	455	287	48			
0797	SUNNYSIDE	832	525	345	142	29			
0798	SUNNYSLOPE	1,248	604	294	228	58			
0799	SUNRISE	865	389	212	128	41			
0800	SUNSET	1,738	792	361	345	67			

		UNITED STATES SENATOR			U.S. REPRESENTATIVE IN CONGRESS DISTRICT 1		U.S. REPRESENTA CONGRESS DISTRI		
0801	SUNSET PALMS	2,224	1,036	613	326	66			
0802	SUNSHINE	1,695	1,015	522	382	72			
0803	SUNSTONE	1,535	1,066	620	326	54			
0804	SUPAI	1,184	751	427	253	56	413	248	54
0805	SURPRISE	1,749	583	165	345	28			
0806	TANGERINE	1,319	676	344	244	59			
0807	TANGLEWOOD	2,753	1,578	941	502	93	930	507	63
0808	TARO	1,534	768	455	232	56			
0809	TEMPE 01	1,919	1,081	506	440	104	497	454	68
0810	TEMPE 02	1,316	654	360	246	32	355	244	26
0811	TEMPE 03	1,020	506	254	191	50	228	204	44
0812	TEMPE 04	1,844	665	261	318	69	248	330	51
0813	TEMPE 05	1,601	505	136	276	72	145	270	53
0814	TEMPE 06	1,798	178	103	63	10	91	71	5
0815	TEMPE 07	631	258	116	108	30	115	110	21
0816	TEMPE 08	1,013	563	263	236	50	255	241	42
0817	TEMPE 09	1,561	735	195	429	83	203	415	64
0818	TEMPE 10	2,460	504	229	205	54	222	197	51
0819	TEMPE 11	784	277	106	122	35	88	140	23
0820	TEMPE 12	1,236	340	155	144	35	162	144	22
0821	TEMPE 13	820	370	101	200	51	104	204	31
0822	TEMPE 14	1,167	561	239	250	50	226	263	36
0823	TEMPE 15	1,015	494	165	245	64	171	250	37
0824	TEMPE 16	1,836	664	240	337	56	227	345	37
0825	TEMPE 17	1,152	317	121	151	38	130	138	30
0826	TEMPE 18	1,690	336	150	136	34	151	134	21
0827	TEMPE 19	1,321	386	169	174	33	161	181	28
0828	TEMPE 20	1,826	1,054	473	460	84	503	450	43
0829	TEMPE 21	1,131	610	280	240	62	279	245	38
0830	TEMPE 22	1,451	912	403	418	66	413	431	34
0831	TEMPE 23	1,606	877	465	317	71	455	322	48
0832	TEMPE 24	1,691	924	460	369	70	480	363	34

0833	TEMPE 25	1,610	987	493	415	49	499	413	27
0834	TEMPE 26	1,118	738	411	251	55	420	246	28
0835	TEMPE 27	754	496	225	226	34	216	238	20
0836	TEMPE 28	1,043	608	312	233	39	293	237	33
0837	TEMPE 29	1,091	588	277	243	45	280	230	25
0838	TEMPE 30	974	472	235	180	46	206	206	33
0839	TEMPE 31	1,069	553	268	217	56	260	230	37
0840	TEMPE 32	1,163	429	201	177	41	194	192	19
0841	TEMPE 33	824	506	268	198	27	280	185	17
0842	TEMPE 34	1,219	731	377	279	51	364	281	40
0843	TEMPE 35	972	606	305	229	56	308	242	29
0844	TEMPE 36	1,615	1,042	618	340	48	618	348	26
0845	TEMPE 37	1,379	863	501	299	39	499	282	22
0846	TEMPE 38	1,139	486	225	208	44	219	213	25
0847	TEMPE 39	564	218	102	80	24	100	86	17
0848	TEMPE 40	1,815	894	415	364	85	405	385	54
0849	TEMPE 41	1,700	996	489	408	76	496	395	60
0850	TEMPE 42	1,607	980	503	373	83	506	373	42
0851	TEMPE 43	1,361	390	161	184	31	153	192	25
0852	TEMPE 44	1,741	949	435	402	76	417	442	41
0853	TEMPE 45	1,440	721	363	289	44	357	296	26
0854	TEMPE 46	1,581	953	558	305	51	548	301	34
0855	TEMPE 47	1,457	876	434	364	59	449	347	31
0856	TEMPE 48	1,246	775	375	325	60	387	317	38
0857	TEMPE 49	1,163	720	394	266	41	397	253	31
0858	TEMPE 50	1,816	862	423	363	47	410	377	23
0859	TEMPE 51	1,511	763	382	306	58	389	306	30
0860	TEMPE 52	874	537	288	206	24	272	211	17
0861	TEMPE 53	1,359	869	457	343	45	461	337	22
0862	TEMPE 54	1,444	840	502	272	47	502	266	27
0863	TEMPE 55	1,226	828	489	281	39	462	285	22
0864	TEMPE 56	1,634	1,095	660	347	50	638	343	28

** OFFICIAL CANVASS **

MARICOPA COUNTY, ARIZONA
NOVEMBER 8, 1994
GENERAL

		UNITED STATES SENATOR	U.S. REPRESENTATIVE IN CONGRESS DISTRICT 1	U.S. REPRESENTA CONGRESS DISTRI
0865	TEMPE 57	1,790	1,093	607
0866	TEMPE 58	2,780	1,906	1,119
0867	TEMPE 59	2,152	1,463	960
0868	TEMPE 60	1,507	650	317
0869	TEMPE 61	1,163	651	319
0870	TEMPE 62	1,259	740	425
0871	TEMPE 63	1,109	678	351
0872	TEMPE 64	978	347	148
0873	THOMAS	1,102	688	372
0874	THORNWOOD	1,462	938	531
0875	THUNDERHILL	3,068	2,024	1,225
0876	TIERRA BUENA	940	521	288
0877	TOLLESON 1	588	273	84
0878	TOLLESON 2	1,461	723	258
0879	TONOPAH	822	433	265
0880	TOPEKA	1,252	640	375
0881	TORTILLA FLAT	42	17	8
0882	TOWER	832	452	218
0883	TOWNLEY	1,605	723	397
0884	TREVOR BROWNE	847	349	182
0885	TRINITY	1,378	531	260
0886	TUMBLEWEED	1,290	531	256
0887	TURNEY	1,675	915	409
0888	TURQUOISE	1,059	727	468
0889	TUTHILL	337	187	105
0890	VALENCIA	1,383	681	322
0891	VERNON	1,252	488	183
0892	VICTORIA	1,036	353	169
0893	VILLA RITA	1,261	677	405
0894	VILLAGE MEADOWS	1,419	715	399
0895	VINEYARD	524	258	101
0896	VIRGINIA	1,549	904	425

** OFFICIAL CANVASS **

MARICOPA COUNTY, ARIZONA
NOVEMBER 8, 1994
GENERAL

		UNITED STATES SENATOR	U.S. REPRESENTATIVE IN CONGRESS DISTRICT 1	U.S. REPRESENTA CONGRESS DISTRI
0897	VISTA	1,462	817	464
0898	VOLTAIRE	1,451	800	457
0899	WADDELL	570	302	171
0900	WAGON WHEEL	1,371	978	538
0901	WAHALLA	1,742	965	642

0902 WALLACE	1,324	562	270	223	53				
0903 WARNER	999	506	267	163	62				
0904 WELDON	1,139	442	209	179	37				
0905 WEST HIGH	1,856	1,104	516	463	100				
0906 WESTBROOK	804	695	433	204	32				
0907 WESTCOTT	1,492	730	428	210	68				
0908 WESTERN STAR	1,838	1,036	536	410	70	536	414	36	
0909 WESTRIDGE	1,282	509	244	206	51				
0910 WESTWARD HO	1,588	477	168	240	33				
0911 WESTWIND	1,618	652	336	222	71				
0912 WHITE	1,771	991	437	429	97	404	486	63	
0913 WHITTIER	742	369	103	213	33	83	224	35	
0914 WHITTON	1,203	661	301	293	45				
0915 WICKENBURG 1	1,840	1,102	722	269	69				
0916 WICKENBURG 2	1,729	1,101	666	286	90				
0917 WIER	1,534	834	402	337	69				
0918 WIGWAM	1,340	979	736	175	45				
0919 WIKIEUP	1,491	788	498	218	55				
0920 WILDER	1,230	922	515	345	43				
0921 WILDWOOD	1,081	867	529	263	49				
0922 WILLETTA	504	172	54	96	13				
0923 WILLIAMS FIELD	1,975	1,408	788	514	54				
0924 WILLOW	1,878	1,189	715	382	55				
0925 WILSHIRE	1,548	989	335	549	80	300	611	43	
0926 WINDMERE	1,814	1,004	535	391	52	506	412	39	
0927 WINDROSE	1,490	775	411	265	77				
0928 WINDSONG	1,554	928	586	280	33	571	275	21	

** OFFICIAL CANVASS **

MARICOPA COUNTY, ARIZONA
NOVEMBER 8, 1994
GENERAL

	UNITED STATES SENATOR	U.S. REPRESENTATIVE IN CONGRESS DISTRICT 1	U.S. REPRESENTA CONGRESS DISTRI

0929 WINDSOR	741	345	135	159	42	126	174	27	
0930 WINSTON	1,074	419	206	181	26				
0931 WITTMANN	1,407	631	307	259	54				
0932 WOOD	1,701	891	462	350	59				
0933 WOODRIDGE	990	534	298	181	36				
0934 XAVIER	1,145	538	237	229	51	227	241	35	
0935 YALE	1,439	920	487	353	64	490	367	30	
0936 YOUNGTOWN	1,678	1,007	486	401	68				
0937 YUCCA	1,346	739	426	238	55				
0938 YUKON	1,148	574	358	128	76				
0939 YUMA	1,897	1,192	658	433	68	655	441	42	

** OFFICIAL CANVASS **

MARICOPA COUNTY, ARIZONA
NOVEMBER 8, 1994

GENERAL

	UNITED STATES SENATOR	U.S. REPRESENTATIVE IN CONGRESS DISTRICT 1	U.S. REPRESENTA CONGRESS DISTRI

TOTAL	1189814	655,732	362,348	228,021	45,998	101,350	70,627	8,890	
CONG. DIST. 1	355,239	190,984	102,733	69,138	13,757	101,350	70,627	8,890	
CONG. DIST. 2	94,976	38,294	13,576	20,108	2,934				
CONG. DIST. 3	211,289	122,988	70,874	39,567	8,391				
CONG. DIST. 4	362,621	204,073	114,363	69,711	14,622				
CONG. DIST. 6	165,689	99,393	60,802	29,497	6,294				
ST. LEG. DIST. 4	1	1							
ST. LEG. DIST. 6	84,706	48,153	27,439	16,284	3,118	25,902	15,743	1,900	
ST. LEG. DIST. 7	11,850	4,810	1,818	2,449	346	401	364	48	
ST. LEG. DIST. 11	183	110	37	61	5				
ST. LEG. DIST. 15	68,268	43,003	25,087	13,540	2,780				
ST. LEG. DIST. 16	70,731	37,529	21,077	12,547	2,989				
ST. LEG. DIST. 17	72,478	40,756	23,033	13,403	2,912				
ST. LEG. DIST. 18	73,799	42,205	23,045	15,010	2,950				
ST. LEG. DIST. 19	78,628	45,319	27,288	13,532	3,275				
ST. LEG. DIST. 20	53,001	24,499	11,415	10,193	2,155				
ST. LEG. DIST. 21	67,089	39,740	23,521	12,317	2,612	10,463	4,177	613	
ST. LEG. DIST. 22	39,095	14,564	5,175	7,581	1,089				
ST. LEG. DIST. 23	38,660	15,266	4,246	9,150	1,144	1,048	1,779	228	
ST. LEG. DIST. 24	75,500	42,364	24,431	13,699	3,114				
ST. LEG. DIST. 25	64,326	34,536	15,418	15,033	3,038	6,500	7,958	988	
ST. LEG. DIST. 26	80,962	46,543	25,042	16,944	3,315	17,168	13,779	1,857	
ST. LEG. DIST. 27	81,173	43,142	22,139	16,801	2,949	21,907	16,895	1,837	
ST. LEG. DIST. 28	98,687	60,090	37,416	17,925	3,316				
ST. LEG. DIST. 29	57,187	28,342	17,001	8,489	2,128	12,961	6,930	1,046	
ST. LEG. DIST. 30	73,490	44,760	27,720	13,063	2,763	5,000	3,002	373	
COUNTY SUPV. DIST. 1	246,504	133,397	71,538	48,743	9,328	62,871	44,853	5,390	
COUNTY SUPV. DIST. 2	279,009	165,316	101,039	49,578	10,236	30,534	16,236	2,306	
COUNTY SUPV. DIST. 3	266,260	148,575	83,356	50,198	11,151	3,539	3,426	425	
COUNTY SUPV. DIST. 4	248,498	146,445	82,865	48,737	10,140	927	1,325	129	
COUNTY SUPV. DIST. 5	149,543	61,999	23,550	30,765	5,143	3,479	4,787	640	
BUCKEYE J.P.	12,327	7,093	4,443	1,787	637				

** OFFICIAL CANVASS **

MARICOPA COUNTY, ARIZONA
NOVEMBER 8, 1994
GENERAL

	UNITED STATES SENATOR	U.S. REPRESENTATIVE IN CONGRESS DISTRICT 1	U.S. REPRESENTA CONGRESS DISTRI

CENTRAL PHX J.P.	26,770	14,690	6,601	6,453	1,196	374	692	49
CHANDLER J.P.	102,723	60,845	34,613	20,758	3,777	30,523	18,759	2,151
EAST MESA J.P.	77,877	46,096	27,395	14,250	2,929	7,737	3,125	449
EAST PHX NO. 1 J.P.	26,369	11,954	4,733	5,641	1,122	3,541	4,306	566
EAST PHX NO. 2 J.P.	50,782	30,030	15,148	11,776	2,295	7,803	7,469	930
GILA BEND J.P.	1,255	590	272	240	54			
GLENDALE J.P.	116,830	61,178	33,698	20,955	4,946			
MARYVALE J.P.	33,498	14,912	6,494	6,683	1,233			
NORTH MESA J.P.	35,632	20,619	13,469	5,296	1,384	7,888	3,046	460
NORTH EAST PHX J.P.	112,171	62,188	35,591	20,067	4,916			
NORTH WEST PHX J.P.	62,990	34,623	18,896	12,294	2,458			
PEORIA J.P.	107,112	65,153	38,175	20,563	4,084			
SCOTTSDALE J.P.	141,350	85,342	51,298	26,977	4,918	10,096	7,426	992
S. MESA/GILBERT J.P.	50,853	29,011	17,799	8,622	1,898	5,886	3,715	450
SOUTH PHOENIX J.P.	31,523	12,869	3,880	7,521	921	1,004	1,482	185
TEMPE J.P.	80,486	39,277	18,953	16,130	2,964	18,699	15,671	1,908
TOLLESON J.P.	45,485	20,275	9,690	8,114	1,838			
WEST MESA J.P.	33,979	15,497	8,514	5,348	1,194	7,799	4,936	750
WEST PHX J.P.	14,825	4,776	1,211	2,920	342			
WICKENBURG J.P.	24,977	18,714	11,475	5,626	892			
EVIT DIST. NO. 1	62,297	37,506	20,525	13,387	2,544	11,992	8,914	1,190
EVIT DIST. NO. 2	56,087	25,619	11,868	10,834	2,137	11,746	10,939	1,411
EVIT DIST. NO. 3	70,747	39,907	21,750	14,719	2,346	21,119	14,074	1,491
EVIT DIST. NO. 4	48,998	24,264	13,484	8,496	1,714	13,517	8,479	1,131
EVIT DIST. NO. 5	72,879	44,278	27,659	13,247	2,326	2,277	944	149
EVIT DIST. NO. 6	46,095	25,016	15,769	6,835	1,739	8,353	3,628	553
EVIT DIST. NO. 7	53,943	30,785	18,488	9,368	2,117	6,088	3,652	442
EVIT DIST. NO. 8	60,008	36,974	22,163	11,316	2,253	6,426	2,651	368
EVIT DIST. NO. 9	40,664	24,887	14,401	8,063	1,639	9,396	5,564	711
EVIT	511,718	289,236	166,107	96,265	18,815	90,914	58,845	7,446
CITY OF MESA	152,213	83,512	50,340	25,351	5,558	28,833	14,543	2,068

** OFFICIAL CANVASS **

MARICOPA COUNTY, ARIZONA
NOVEMBER 8, 1994
GENERAL

	U.S. REPRESENTATIVE IN CONGRESS DISTRICT 4	U.S. REPRESENTATIVE IN CONGRESS DISTRICT 6	GOVERNOR
0001 ACACIA	1,744	1,009	609
0002 ACUNA	1,215	459	
0003 ADOBE	585	252	
0004 AGUA FRIA	1,452	1,104	
0005 AGUILA	235	147	
0006 AHWATUKEE	2,210	1,529	
0007 AIRE LIBRE	801	450	238
0008 ALHAMBRA	1,214	531	270
0009 ALICE	1,180	758	457
0010 ALMERIA	1,037	442	
0011 ALPACA	1,670	1,337	
0012 ALTA MESA	1,696	962	
0013 ALTA VISTA	940	476	244
0014 ALTADENA	1,472	810	
0015 AMBER	1,318	838	472
0016 ANDERSON	1,550	695	390
0017 ANDORA	1,180	642	375
0018 ANGELA	1,925	1,167	
0019 ANGUS	1,643	664	
0020 ANNETTE	1,143	561	315
0021 APACHE	1,059	583	
0022 APPLEBY	1,150	732	
0023 ARCADIA	1,566	950	
0024 ARDMORE	870	349	
0025 ARIES	1,347	622	273
0026 ARLINGTON	71	51	
0027 ARROWHEAD	1,317	1,022	
0028 ASTER	654	410	273
0029 ATHENS	1,810	1,070	
0030 AUGUSTA	1,457	888	508
0031 AVALON	504	267	
0032 AVONDALE 1	1,723	665	
0033 AVONDALE 2	1,562	560	
0034 BALSZ	1,167	458	
0035 BANFF	1,643	1,009	
0036 BARCELONA	789	394	182

** OFFICIAL CANVASS **

MARICOPA COUNTY, ARIZONA
NOVEMBER 8, 1994
GENERAL

	U.S. REPRESENTATIVE IN CONGRESS DISTRICT 4	U.S. REPRESENTATIVE IN CONGRESS DISTRICT 6	GOVERNOR
0037 BARNES	1,157	847	
0038 BEARDSLEY	1,690	1,255	
0039 BELMONT	1,102	667	410
0040 BERKELEY	740	310	
0041 BERRIDGE	1,576	922	464
0042 BERYL	1,466	860	503
0043 BETHANY	521	362	204
0044 BETHUNE	733	287	
0045 BILTMORE	1,341	845	519
0046 BISCUIT FLAT	160	100	
0047 BLACK CANYON	1,042	383	186
0048 BLACKHAWK	1,372	575	
0049 BLANCHE	954	536	333
0050 BLUE SKY	1,205	994	
0051 BLUEBIRD	851	392	206
0052 BLUEFIELD	1,353	556	309

0053	BOLO	370	218						»
0054	BONANZA	1,006	824						»
0055	BRIARWOOD	774	621						»
0056	BRILL	1,036	351						»
0057	BRITTON	1,692	544						»
0058	BROADWAY	652	245						»
0059	BROOK HOLLOW	1,459	960	623	270	28			»
0060	BROOKWOOD	1,106	683						»
0061	BUCKEYE 1	1,477	835						»
0062	BUCKEYE 2	925	456						»
0063	BUENA TERRA	921	558	308	211	10			»
0064	BUFFALO RIDGE	2,182	1,286	774	408	39			»
0065	BURGESS	1,652	649						»
0066	CACTUS	830	415	260	125	16			»
0067	CACTUS GLEN	1,100	658				421	203	19 »
0068	CALAVAR	1,752	948						»
0069	CALAVEROS	1,568	1,053	614	381	18			»
0070	CALICO	996	670	379	245	17			»
0071	CALYPSO	942	701				429	225	15 »
0072	CAMBRIDGE	582	199						»

˘

** OFFICIAL CANVASS **

MARICOPA COUNTY, ARIZONA
NOVEMBER 8, 1994
GENERAL

		U.S. REPRESENTATIVE IN CONGRESS DISTRICT 4	U.S. REPRESENTATIVE IN CONGRESS DISTRICT 6	GOVERNOR

0073	CAMDEN	1,312	942						»
0074	CAMELBACK HIGH	1,069	695						»
0075	CAMELHEAD	901	606	432	140	12			»
0076	CAMELVIEW	1,246	814	517	227	28			»
0077	CAMEO	1,491	1,084						»
0078	CAMERON	1,284	734						»
0079	CAMPO BELLO	941	465	266	154	21			»
0080	CANAL	974	440						»
0081	CANTERBURY	1,343	856	527	264	34			»
0082	CANYON PARK	583	152	87	40	14			»
0083	CAPISTRANO	780	367						»
0084	CAREFREE	1,691	1,146				864	222	37 »
0085	CARNATION	1,296	643	288	273	41			»
0086	CAROL	1,980	1,006	542	358	44			»
0087	CAROL ANN	1,687	860						»
0088	CAROLINA	1,279	793	500	233	28			»
0089	CARSON	2,048	893						»
0090	CARTWRIGHT	800	348						»
0091	CASCADE	805	511	363	115	18			»
0092	CASH	52	21						»
0093	CASHION	1,060	385						»
0094	CAVALIER	584	360						»
0095	CAVE CREEK 1	1,020	598				345	206	35 »
0096	CAVE CREEK 2	693	477				284	159	22 »
0097	CAVE CREEK 3	52	34				23	8	3 »
0098	CEDAR HILLS	1,467	1,127						»
0099	CENTRAL HIGH	581	220						»
0100	CENTURY	1,123	709	460	204	14			»
0101	CHANDLER 01	1,805	986						»
0102	CHANDLER 02	1,700	761						»
0103	CHANDLER 03	1,448	821						»
0104	CHANDLER 04	1,851	1,157						»
0105	CHANDLER 05	1,522	855						»
0106	CHANDLER 06	1,272	689						»
0107	CHANDLER 07	1,294	717						»
0108	CHANDLER 08	1,941	884						»

˘

** OFFICIAL CANVASS **

MARICOPA COUNTY, ARIZONA
NOVEMBER 8, 1994
GENERAL

		U.S. REPRESENTATIVE IN CONGRESS DISTRICT 4	U.S. REPRESENTATIVE IN CONGRESS DISTRICT 6	GOVERNOR

0109	CHANDLER 09	1,567	884						»
0110	CHANDLER 10	1,404	878						»
0111	CHANDLER 11	2,311	1,366						»
0112	CHANDLER 12	1,179	625						»
0113	CHANDLER 13	1,277	759						»
0114	CHANDLER 14	1,215	588						»
0115	CHANDLER 15	2,256	1,381						»
0116	CHANDLER 16	2,195	1,331						»
0117	CHANDLER 17	2,148	1,090						»
0118	CHANDLER 18	1,822	1,103						»
0119	CHANDLER 19	1,519	854						»
0120	CHANDLER 20	1,540	915						»
0121	CHANDLER 21	1,213	768						»
0122	CHANDLER 22	833	402						»
0123	CHANDLER 23	1,627	993						»
0124	CHANDLER 24	2,267	1,158						»
0125	CHANDLER 25	1,122	668						»
0126	CHANDLER 26	1,183	576						»
0127	CHANDLER 27	1,817	886						»
0128	CHANDLER 28	1,380	589						»
0129	CHANDLER 29	1,912	975						»
0130	CHANDLER 30	1,433	771						»
0131	CHANDLER 31	1,292	813						»
0132	CHANDLER 32	1,492	907						»
0133	CHANDLER 33	1,008	425						»
0134	CHAPARRAL	1,112	676	363	246	26			»
0135	CHARLESTON	1,499	773						»
0136	CHARTER OAK	1,581	886	502	295	36			»
0137	CHENEY	1,769	1,276	897	305	19			»
0138	CHERRY HILLS	1,025	641						»
0139	CHERYL	919	648	384	215	16			»
0140	CHEYENNE	1,826	1,078						»
0141	CHOLLA	1,719	897	528	301	28			»
0142	CHRISTY	1,326	730	439	242	17			»
0143	CIELO	1,352	667				421	207	21 »
0144	CINNABAR	946	364	174	141	27			»

˘

** OFFICIAL CANVASS **

MARICOPA COUNTY, ARIZONA
NOVEMBER 8, 1994
GENERAL

	U.S. REPRESENTATIVE IN CONGRESS DISTRICT 4	U.S. REPRESENTATIVE IN CONGRESS DISTRICT 6	GOVERNOR
	RLGRNTSEGHTOV	CARDLEGHTOV	SMIGNUY
0145 CITRUS	1,516 939 473 374 44		
0146 CLAREMONT	681 418 233 155 16		
0147 CLARENDON	1,376 834 440 330 25		
0148 CLAYTON	1,594 742		
0149 CLEARVIEW	1,701 938 568 312 19		
0150 CLIFFVIEW	815 489 283 164 20		
0151 CLINTON	1,069 447 231 167 24		
0152 COCOPAH	1,456 895 600 205 37		
0153 COLONNADE	1,690 931		
0154 COLUMBUS	1,333 881		
0155 COMET	2,146 1,061		
0156 COMPADRE	670 478		
0157 CONQUISTADOR	1,010 812		
0158 CONTENTION MINE	1,064 518 290 181 19		
0159 CONTINENTAL	855 432		
0160 COOLIDGE	752 320		
0161 COPPER HILLS	1,350 816 514 233 26		
0162 COPPERSTONE	879 685		
0163 COPPERWOOD	1,560 826		
0164 CORA	1,630 726		
0165 CORALBELL	1,169 880	488	348 13
0166 CORDONIZ	1,501 787		
0167 CORDOVA	1,000 532 275 202 33		
0168 CORONADO	1,258 712		
0169 CORRINE	1,740 1,160		
0170 CORTEZ	962 392 200 156 16		
0171 COTTON LANE	1,061 648		
0172 COTTONWOOD	980 450		
0173 COUNTRY CLUB	1,238 631		
0174 COUNTRY GABLES	1,451 697		
0175 COUNTRY MEADOWS	1,118 651		
0176 CREIGHTON	1,663 844		
0177 CRESCENT	1,453 1,183		
0178 CRESTVIEW	1,080 730 518 170 14		
0179 CRESTWOOD	1,012 592 322 219 23		
0180 CRITTENDEN	1,671 806		

** OFFICIAL CANVASS **
MARICOPA COUNTY, ARIZONA
NOVEMBER 8, 1994
GENERAL

U.S. REPRESENTATIVE IN CONGRESS DISTRICT 4 U.S. REPRESENTATIVE IN CONGRESS DISTRICT 6 GOVERNOR
RLGRNTSEGHTOV CARDLEGHTOV SMIGNUY

0181 CROCUS	1,362	793	477	252	32
0182 CROSBY	1,423	1,031			
0183 CULVER	1,060	373			
0184 CYPRESS	172	54			
0185 DAHLIA	1,885	1,157	664	398	44
0186 DAILEY	841	453	289	130	9
0187 DAISY	2,066	1,211	666	434	38
0188 DALLAS	1,745	880			
0189 DANBURY	1,369	772			
0190 DEADMAN WASH	576	357			
0191 DEER CANYON	1,820	1,089			
0192 DEER VALLEY	724	389	216	129	25
0193 DEERVIEW	1,350	707	472	174	21
0194 DEL JOYA	1,922	1,205	750	378	22
0195 DENTON	1,724	770	375	327	34
0196 DESERT BELL	1,335	395	213	147	18
0197 DESERT COVE	1,588	872	471	329	37
0198 DESERT CREST	568	397	238	131	12
0199 DESERT HARBOR	1,354	920			
0200 DESERT HILLS	601	348			
0201 DESERT LAKE	60	41			
0202 DESERT LANE	1,059	518			
0203 DESERT PARK	1,070	627	312	259	32
0204 DESERT RIDGE	1,619	1,167	648	428	47
0205 DESERT SAGE	2,459	1,434			
0206 DESERT SHADOWS	1,542	981	640	270	29
0207 DESERT SKY	826	496	325	144	8
0208 DESERT SPRINGS	1,458	875	565	237	26
0209 DESERT VIEW	926	441	234	152	14
0210 DESERT WINDS	1,452	796	487	233	31
0211 DEVONSHIRE	2,351	1,398			
0212 DIAMOND	1,413	783			
0213 DIXILETA	2,100	1,284			
0214 DOS	2	2			
0215 DOUBLETREE	886	596	419	134	13
0216 DOVE VALLEY	24	11			

** OFFICIAL CANVASS **
MARICOPA COUNTY, ARIZONA
NOVEMBER 8, 1994
GENERAL

U.S. REPRESENTATIVE IN CONGRESS DISTRICT 4 U.S. REPRESENTATIVE IN CONGRESS DISTRICT 6 GOVERNOR
RLGRNTSEGHTOV CARDLEGHTOV SMIGNUY

0217 DREAMY DRAW	942	542	275	201	30

0218	DREYFUS	1,690	1,006				591	363	20	»
0219	DUNBAR	2,446	196							»
0220	DUSTY TRAIL	631	547							»
0221	DYSART	135	67							»
0222	EARLL	1,401	630							»
0223	EASTSIDE	1,585	832							»
0224	ECHO	1,291	684	389	239	26				»
0225	ECHO MOUNTAIN	1,371	722	406	246	33				»
0226	EDGEMONT	1,185	534							»
0227	EDGEWATER	1,303	1,002							»
0228	EDISON	1,015	275							»
0229	EL CAMINO	1,231	525	277	194	25				»
0230	EL CARO	1,271	527	289	193	15				»
0231	EL DOMINGO	1,769	961	465	403	50				»
0232	EL DORADO	987	661							»
0233	EL MIRAGE	1,657	525							»
0234	ELM	1,306	589	279	248	32				»
0235	ELWOOD	1,739	666							»
0236	EMERALD	1,323	956							»
0237	ENCANTO	858	530	200	276	22				»
0238	ESCOBAR	1,025	575	335	172	40				»
0239	ESCONDIDO	1,441	779				426	293	24	»
0240	ESTRELLA	1,054	416							»
0241	EUCLID	883	380							»
0242	EUGIE	1,360	732	415	244	32				»
0243	EVANS	1,513	937	570	297	21				»
0244	EXETER	1,001	665	440	185	13				»
0245	FAIRMOUNT	1,143	533							»
0246	FENIMORE	754	431				285	110	27	»
0247	FERN	1,185	666	320	297	24				»
0248	FIESTA	2,132	1,669							»
0249	FILLMORE	1,471	549							»
0250	FLEETWOOD	953	482	244	202	20				»
0251	FLOWER	1,655	924	414	411	45				»
0252	FLYNN	1,268	805	432	310	34				»

˘

0253	FOREST HILLS	1,032	758	491	216	18				»
0254	FORT MCDOWELL	188	79				29	42	4	»
0255	FOWLER	995	433							»
0256	FOX	198	99	31	51	8				»
0257	FOXWOOD	1,592	843	485	278	36				»
0258	FRANKLIN	750	413							»
0259	FTN HILLS 1	1,045	702				432	231	26	»
0260	FTN HILLS 2	1,549	964				554	336	50	»
0261	FTN HILLS 3	2,207	1,270				776	384	74	»
0262	FTN HILLS 4	1,729	1,211				827	311	41	»
0263	FTN HILLS 5	1,377	864				566	240	27	»
0264	FTN HILLS 6	787	531				353	147	20	»
0265	GARDEN GROVES	1,805	746							»
0266	GARDENS	420	174							»
0267	GARFIELD	988	377							»
0268	GATEWAY	1,495	629							»
0269	GEMINI	1,052	538	333	171	13				»
0270	GILA BEND	895	364							»
0271	GILA CROSSING	441	156				23	120	5	»
0272	GILBERT 01	1,061	522				309	180	18	»
0273	GILBERT 02	1,552	823				535	240	37	»
0274	GILBERT 03	1,450	856				551	249	24	»
0275	GILBERT 04	1,048	604				422	149	15	»
0276	GILBERT 05	1,024	686				513	127	24	»
0277	GILBERT 06	1,747	1,125				735	329	27	»
0278	GILBERT 07	1,694	1,041				726	262	24	»
0279	GILBERT 08	631	426				329	68	17	»
0280	GILBERT 09	1,430	888				590	250	36	»
0281	GILBERT 10	2,325	1,418				932	405	59	»
0282	GILBERT 11	2,070	1,295				802	420	39	»
0283	GILBERT 12	1,393	915							»
0284	GILBERT 13	1,027	531				350	153	16	»
0285	GILBERT 14	703	406				271	115	12	»
0286	GILBERT 15	1,811	1,019				623	336	31	»
0287	GLENDALE 01	1,765	958							»
0288	GLENDALE 02	895	243							»

˘

0289	GLENDALE 03	1,579	963							»
0290	GLENDALE 04	1,606	492							»
0291	GLENDALE 05	1,160	659							»
0292	GLENDALE 06	1,730	991	549	352	26				»
0293	GLENDALE 07	1,656	954	586	280	34				»
0294	GLENDALE 08	1,073	675	415	215	18				»
0295	GLENDALE 09	1,470	875	524	273	38				»
0296	GLENDALE 10	1,033	437							»
0297	GLENDALE 11	1,440	663							»
0298	GLENDALE 12	710	398							»
0299	GLENDALE 14	1,244	629	354	214	23				»
0300	GLENDALE 15	465	223							»
0301	GLENDALE 16	922	470	264	153	17				»
0302	GLENDALE 17	705	409							»
0303	GLENDALE 18	1,606	852							»
0304	GLENDALE 19	1,553	656							»
0305	GLENDALE 20	1,289	429							»
0306	GLENDALE 21	959	375							»
0307	GLENDALE 22	1,989	893	450	365	37				»
0308	GLENDALE 23	703	298	137	139	9				»
0309	GLENDALE 24	996	536	278	199	34				»
0310	GLENDALE 25	1,286	661							»
0311	GLENDALE 26	1,382	561							»
0312	GLENDALE 27	1,608	771							»
0313	GLENDALE 28	1,064	466							»

0314	GLENDALE 29	1,524	780					
0315	GLENDALE 30	998	311					
0316	GLENDALE 31	1,653	806	403	334	39		
0317	GLENDALE 32	1,004	462					
0318	GLENDALE 33	53	8					
0319	GLENDALE 34	307	133					
0320	GLENN	1,500	1,085	658	361	22		
0321	GLENROSA	1,577	956					
0322	GOLD DUST	1,201	764	460	250	26		
0323	GOLDEN	1,299	749	435	256	26		
0324	GOODYEAR	812	430					

0325	GRACE	1,745	814					
0326	GRANADA	1,197	567	262	258	26		
0327	GRAND VISTA	26	3					
0328	GRANITE MOUNTAI	599	415				292	109	9
0329	GREENBRIAR	1,327	788					
0330	GREENFIELD	1,253	502					
0331	GREENTREE	988	551	283	213	14		
0332	GREENWAY	1,655	910	518	303	34		
0333	GREYSTONE	1,144	967					
0334	GRISWOLD	1,116	518	257	206	24		
0335	GROVERS	1,623	677	357	238	35		
0336	GUADALUPE 1	1,380	492					
0337	GUADALUPE 2	770	228					
0338	HALL	519	359	223	122	5		
0339	HAPPY TRAILS	352	263					
0340	HAPPY VALLEY	1,776	1,113					
0341	HARMONT	1,430	551	249	251	17		
0342	HARQUAHALA	84	41					
0343	HARRISON	1,112	437					
0344	HARTFORD	1,254	845				506	279	30
0345	HASSAYAMPA	258	145					
0346	HATCHER	1,181	589	296	231	32		
0347	HAYDEN HIGH	1,364	528					
0348	HAZELWOOD	1,277	659	321	262	38		
0349	HEATHER	1,269	727					
0350	HEATHERBRAE	843	272					
0351	HELENA	1,379	558					
0352	HERMOSA	794	316					
0353	HICKIWAN	76	63					
0354	HIGLEY	902	563				425	104	21
0355	HILLCREST	1,009	773					
0356	HILLERY	1,451	927	592	267	22		
0357	HILLVIEW	1,571	913	543	298	39		
0358	HILTON	820	298					
0359	HOHOKAM	2,054	1,209					
0360	HOLIDAY GARDENS	1,352	643					

0361	HOLIDAY PARK	600	351					
0362	HOLLY	1,447	797					
0363	HOLLYHOCK	1,240	525					
0364	HOLMES	1,124	632	372	215	29		
0365	HONDA	1,439	709				307	338	31
0366	HOPE	1,505	631					
0367	HOPI	1,022	759	471	242	8		
0368	HORIZON	1,398	873	558	255	18		
0369	HORSESHOE	999	503	227	224	23		
0370	HUBBELL	1,832	1,019					
0371	INDIAN BEND	1,479	763	419	257	47		
0372	INDIAN WELLS	658	443					
0373	INDIGO	572	414	272	129	6		
0374	INGLESIDE	1,246	899					
0375	IRONWOOD	1,213	701	396	243	19		
0376	ISAAC	1,118	415					
0377	JACKSON	513	164					
0378	JADE	1,490	707					
0379	JANICE	1,525	720	422	239	28		
0380	JASMINE	1,194	931					
0381	JAVELINA	311	239				153	69	8
0382	JOHN CABOT	1,056	530					
0383	JOSHUA	1,447	1,026	702	266	13		
0384	JULIAN	2,017	788					
0385	JULIE	1,834	917					
0386	JUNIPER	1,196	645	377	201	20		
0387	JUSTINE	2,322	1,267	760	430	21		
0388	KACHINA	2,042	1,230					
0389	KAIBAB	1,453	1,023	663	293	20		
0390	KALIL	1,733	1,055	683	308	35		
0391	KEIM	1,599	938	501	360	38		
0392	KELTON	990	572	344	157	41		
0393	KENILWORTH	475	208					
0394	KERRY	1,627	901	566	254	37		
0395	KIMBERLY	1,498	778					
0396	KINGS	1,550	868	500	293	24		

```
                    \   S              Y   \   A       E           \   M      »
                     \   H              A   \   Y       N       F   \   I     »
                      \   A              N   \   W       G       U   \   N     »
                       \   D       C       N   \   O       L       L   \   G   »
                    B   \   E       U       O   \   R       I       L   \   T  »
               R       L   \   G       R       N   \   T       S       E   \   O »
                E       T   \   G       E       E   \   H       H       R   \   N»
                 G       S   \                       \                       \  »
                              \   (       (       (   \   (       (       (   \  »
                   V       C   \   R       D       L   \   R       D       L   \ »
                    T       A   \   E       E       B   \   E       E       B   \»
                     R       S   \   P       M       T   \   P       M       T  »
                      S       T   \   )       )       )   \   )       )       )  »

0397 KIVA              791     524     338     152      17                      »
0398 KODIAK          1,154     871                                              »
0399 KRISTAL           940     628                                              »
0400 LAFAYETTE         782     417                                              »
0401 LAKESIDE        1,022     533     319     176       9                      »
0402 LAKEVIEW        1,335     975                                              »
0403 LAMAR           1,524   1,042     605     364      28                      »
0404 LARKSPUR        1,256     703     413     231      27                      »
0405 LASSEN          1,027     351                                              »
0406 LATHAM          1,381     524                                              »
0407 LAUREL          1,320     759                             480     240      17  »
0408 LAVEEN          1,406     851                                              »
0409 LAWRENCE        1,367     902     508     326      22                      »
0410 LEWIS           1,397     708                                              »
0411 LEXINGTON       1,492     855                                              »
0412 LIBBY           1,209     639                                              »
0413 LIBERTY         1,426     851                                              »
0414 LINDNER         1,218     718                                              »
0415 LITCHFIELD 1      917     334                                              »
0416 LITCHFIELD 2      351     178                                              »
0417 LOLA            1,038     611     311     235      30                      »
0418 LOMA VISTA      1,056     700                                              »
0419 LONE MOUNTAIN   1,891   1,196                             718     407      51  »
0420 LOOKOUT RIDGE     932     651     421     192      20                      »
0421 LOWELL            853     305                                              »
0422 LUCAS             761     468     272     166      11                      »
0423 LUDLOW          1,279     841     541     238      26                      »
0424 LUKE            1,689     759     380     303      31                      »
0425 LUPINE          1,263     659     358     227      26                      »
0426 LYNWOOD         1,173     418                                              »
0427 MADISON HEIGHTS 1,370     994     587     325      22                      »
0428 MADISON PARK    1,407     605                                              »
0429 MADRID            879     376                                              »
0430 MAGIC STONE     3,040   1,869                                              »
0431 MAJORCA           665     426     223     165      20                      »
0432 MALAPAI         1,535   1,063     568     393      25                      »
˘
```

```
**  OFFICIAL CANVASS  **                                                      »
                                        MARICOPA COUNTY, ARIZONA              »
                                            NOVEMBER 8, 1994                  »
                                                GENERAL                       »

                      U.S. REPRESENTATIVE IN  U.S. REPRESENTATIVE IN          »
                      CONGRESS DISTRICT 4     CONGRESS DISTRICT 6     GOVERNOR  »

                      \                       \                       \   S   »
                       \                       \   H                   \   Y   »
                        \   S              Y   \   A       E           \   M   »
                         \   H              A   \   Y       N       F   \   I   »
                          \   A              N   \   W       G       U   \   N   »
                           \   D       C       N   \   O       L       L   \   G »
                        B   \   E       U       O   \   R       I       L   \   T »
                   R       L   \   G       R       N   \   T       S       E   \   O »
                    E       T   \   G       E       E   \   H       H       R   \   N»
                     G       S   \                       \                       \ »
                                  \   (       (       (   \   (       (       (   \ »
                       V       C   \   R       D       L   \   R       D       L   \ »
                        T       A   \   E       E       B   \   E       E       B   \»
                         R       S   \   P       M       T   \   P       M       T  »
```

```
0433 MANDALAY        1,587     780     443     246      41                      »
0434 MANZANITA       1,505     883     457     335      38                      »
0435 MAPLEWOOD       1,470     835     457     278      31                      »
0436 MARCONI         1,642     822     482     260      30                      »
0437 MARICOPA        1,572     863                                              »
0438 MARIGOLD        1,242     694     412     222      29                      »
0439 MARLETTE          963     660     294     313      20                      »
0440 MARSHALL        1,076     667     329     269      32                      »
0441 MARYLAND        1,102     643     292     284      23                      »
0442 MARYVALE        1,461     595                                              »
0443 MAUNA LOA       1,482     725     421     230      37                      »
0444 MCCORMICK EAST  2,361   1,579     986     477      34                      »
0445 MCCORMICK WEST  2,205   1,349     869     382      27                      »
0446 MCDONALD          981     542     295     204      18                      »
0447 MCKELLIPS PARK  1,394     739                                              »
0448 MCKINLEY          568     152                                              »
0449 MCNEIL          1,186     594                                              »
0450 MCQUEEN           725     550                                              »
0451 MEADOW HILLS    1,352     664                             411     219      17  »
0452 MEADOWBROOK       722     340                                              »
0453 MEDLOCK         1,509     970     493     402      31                      »
0454 MERCER          1,285     851     495     304      26                      »
0455 MESA 001        1,088     679                                              »
0456 MESA 002        1,569     625                                              »
0457 MESA 003        2,087   1,193                                              »
0458 MESA 004        1,473     542                                              »
0459 MESA 005        1,183     544                                              »
0460 MESA 006        1,673     969                                              »
0461 MESA 007          761     391                                              »
0462 MESA 008        1,444     629                                              »
0463 MESA 009        1,684     912                                              »
0464 MESA 010        1,813     840                                              »
0465 MESA 011        1,208     798                                              »
0466 MESA 012        1,166     650                                              »
0467 MESA 013        1,715     845                                              »
0468 MESA 014        1,858   1,153                                              »
˘
```

```
**  OFFICIAL CANVASS  **                                                      »
                                        MARICOPA COUNTY, ARIZONA              »
                                            NOVEMBER 8, 1994                  »
                                                GENERAL                       »

                      U.S. REPRESENTATIVE IN  U.S. REPRESENTATIVE IN          »
                      CONGRESS DISTRICT 4     CONGRESS DISTRICT 6     GOVERNOR  »

                      \                       \                       \   S   »
                       \                       \   H                   \   Y   »
                        \   S              Y   \   A       E           \   M   »
                         \   H              A   \   Y       N       F   \   I   »
                          \   A              N   \   W       G       U   \   N   »
                           \   D       C       N   \   O       L       L   \   G »
                        B   \   E       U       O   \   R       I       L   \   T »
                   R       L   \   G       R       N   \   T       S       E   \   O »
                    E       T   \   G       E       E   \   H       H       R   \   N»
                     G       S   \                       \                       \ »
                                  \   (       (       (   \   (       (       (   \ »
                       V       C   \   R       D       L   \   R       D       L   \ »
                        T       A   \   E       E       B   \   E       E       B   \»
                         R       S   \   P       M       T   \   P       M       T  »
                          S       T   \   )       )       )   \   )       )       )  »

0469 MESA 015        2,076   1,026                                              »
0470 MESA 016        1,693     961                                              »
0471 MESA 017        1,666   1,093                                              »
0472 MESA 018        1,491     752                                              »
0473 MESA 019          899     440                             257     139      19  »
0474 MESA 020          976     358                                              »
0475 MESA 021        1,778   1,016                                              »
0476 MESA 022        1,192     415                                              »
0477 MESA 023        1,705     873                             467     332      61  »
0478 MESA 024          886     348                                              »
```

0479	MESA 025	1,710	529				»
0480	MESA 026	1,357	631				»
0481	MESA 027	977	482	296	139	36	»
0482	MESA 028	1,501	699				»
0483	MESA 029	801	449	340	77	19	»
0484	MESA 030	1,151	690				»
0485	MESA 031	1,457	639	389	205	27	»
0486	MESA 032	1,640	868	659	161	28	»
0487	MESA 033	1,274	681	421	202	39	»
0488	MESA 034	956	472				»
0489	MESA 035	677	316				»
0490	MESA 036	1,157	495				»
0491	MESA 037	1,236	527				»
0492	MESA 038	858	395	222	145	18	»
0493	MESA 039	1,068	559				»
0494	MESA 040	1,227	907	517	335	14	»
0495	MESA 041	1,794	916				»
0496	MESA 042	1,053	442	262	149	21	»
0497	MESA 043	1,287	720	461	223	20	»
0498	MESA 044	1,401	828	640	146	32	»
0499	MESA 045	1,451	850	585	207	34	»
0500	MESA 046	1,603	829	537	245	33	»
0501	MESA 047	373	251	127	98	11	»
0502	MESA 048	1,521	794	519	219	25	»
0503	MESA 049	1,586	835	561	216	31	»
0504	MESA 050	1,403	709				»

ˇ

** OFFICIAL CANVASS **

MARICOPA COUNTY, ARIZONA
NOVEMBER 8, 1994
GENERAL

U.S. REPRESENTATIVE IN CONGRESS DISTRICT 4 | U.S. REPRESENTATIVE IN CONGRESS DISTRICT 6 | GOVERNOR

0505	MESA 051	1,895	921				»
0506	MESA 052	1,529	844				»
0507	MESA 053	864	585				»
0508	MESA 054	1,649	835				»
0509	MESA 055	1,686	1,028				»
0510	MESA 056	1,416	925				»
0511	MESA 057	988	606	343	218	14	»
0512	MESA 058	1,750	858	561	232	39	»
0513	MESA 059	964	379				»
0514	MESA 060	1,615	904	593	264	24	»
0515	MESA 061	1,782	983	667	263	42	»
0516	MESA 062	1,512	978	663	245	30	»
0517	MESA 063	1,976	1,258				»
0518	MESA 064	997	579				»
0519	MESA 065	1,241	665				»
0520	MESA 066	2,336	1,495	985	428	49	»
0521	MESA 067	1,845	1,051				»
0522	MESA 068	1,496	955				»
0523	MESA 069	1,312	861				»
0524	MESA 070	390	269	207	47	5	»
0525	MESA 071	2,195	1,462				»
0526	MESA 072	1,856	1,292				»
0527	MESA 073	1,545	1,134	639	415	23	»
0528	MESA 074	3,077	2,385	1,527	718	39	»
0529	MESA 075	1,911	1,199	682	424	31	»
0530	MESA 076	1,580	1,007				»
0531	MESA 077	1,242	812				»
0532	MESA 078	1,578	943				»
0533	MESA 079	434	249	160	80	4	»
0534	MESA 080	1,305	731	507	175	34	»
0535	MESA 081	199	85				»
0536	MESA 082	1,625	520				»
0537	MESA 083	1,795	875	477	310	45	»
0538	MESA 084	1,051	673	458	165	38	»
0539	MESA 085	1,063	562	335	178	29	»
0540	MESA 086	809	441				»

ˇ

** OFFICIAL CANVASS **

MARICOPA COUNTY, ARIZONA
NOVEMBER 8, 1994
GENERAL

U.S. REPRESENTATIVE IN CONGRESS DISTRICT 4 | U.S. REPRESENTATIVE IN CONGRESS DISTRICT 6 | GOVERNOR

0541	MESA 087	1,559	899				»
0542	MESA 088	888	546	259	236	27	»
0543	MESA 089	1,992	1,261	794	377	41	»
0544	MESA 090	1,434	786	449	279	27	»
0545	MESA 091	1,988	1,447	982	404	38	»
0546	MESA 092	1,231	663	442	172	34	»
0547	MESA 093	1,221	595				»
0548	MESA 094	661	343				»
0549	MESA 095	1,245	651	356	210	35	»
0550	MESA 096	1,561	959	562	326	38	»
0551	MESA 097	1,448	743	480	233	17	»
0552	MESA 098	2,189	1,031	562	386	39	»
0553	MESA 099	1,588	943				»
0554	MESA 100	1,185	507				»
0555	MESA 101	1,181	677	335	291	15	»
0556	MESA 102	1,091	702				»
0557	MESA 103	791	436	226	176	14	»
0558	MESA 104	1,471	787	551	184	34	»
0559	MESA 105	1,582	995	560	359	29	»
0560	MESA 106	1,185	770	465	257	22	»
0561	MESA 107	1,413	656	430	187	27	»
0562	MESA 108	485	234	132	76	20	»
0563	MESA 109	1,261	655				»
0564	MESA 110	588	281				»
0565	MESA 111	1,858	557				»
0566	MESA 112	1,472	1,014				»
0567	MESA 113	968	579	285	238	26	»
0568	MESA 114	975	632	385	202	20	»
0569	MESA 115	800	465				»
0570	MESA 116	1,140	743				»
0571	MESCAL	1,582	920	498	353	39	»
0572	MESQUITE	1,401	767	431	261	30	»
0573	METRO	1,626	636	334	239	23	»
0574	MICHELLE	1,244	713	386	258	30	»

0575	MICHIGAN	1,498	865						
0576	MIMOSA	1,724	1,335						

˘

0577	MINNEZONA	836	395						
0578	MITCHELL	752	424	180	208	14			
0579	MOBILE	106	65						
0580	MODOC	1,168	765						
0581	MOHAVE	2,168	1,224	703	407	50			
0582	MOHAWK	776	376						
0583	MONDO PARK	1,008	562						
0584	MONROE	673	280						
0585	MONTE CRISTO	1,519	974	636	279	24			
0586	MONTE VISTA	850	311						
0587	MONTECITO	1,151	458	210	196	25			
0588	MONTEREY	811	458						
0589	MONTEROSA	1,194	750						
0590	MONTOYA	1,408	858						
0591	MOON MOUNTAIN	1,236	738	490	193	29			
0592	MOON VALLEY	1,487	990	722	211	27			
0593	MOONSET	1,065	621				419	178	8
0594	MORRISTOWN	425	259						
0595	MORROW	995	480						
0596	MORTEN	1,688	908	537	306	29			
0597	MOUNTAIN PARK	1,293	896	468	344	34			
0598	MOUNTAIN SKY	1,616	958	516	372	26			
0599	MOUNTAIN VISTA	1,831	1,188				779	362	23
0600	MOUNTAINSIDE	1,665	1,050				680	306	29
0601	MULBERRY	537	236	115	98	6			
0602	MUMMY MOUNTAIN	2,240	1,281	682	488	25			
0603	MURPHY	507	188						
0604	MUSTANG	1,617	952	569	327	15			
0605	MYRTLE	1,423	840	430	332	39			
0606	NAVAJO	1,090	695						
0607	NEW RIVER	1,372	855				565	204	71
0608	NICOLET	1,217	695	402	227	32			
0609	NIGHTINGALE	194	114						
0610	NILE	784	260	102	119	18			
0611	NISBET	1,430	685	365	235	50			
0612	NORTH HIGH	899	464						

˘

** OFFICIAL CANVASS **

MARICOPA COUNTY, ARIZONA
NOVEMBER 8, 1994
GENERAL

U.S. REPRESENTATIVE IN CONGRESS DISTRICT 4 | U.S. REPRESENTATIVE IN CONGRESS DISTRICT 6 | GOVERNOR

0613	NORTHVIEW	1,269	744	371	303	37			
0614	NORTON	1,519	737	365	285	48			
0615	OAKHURST	1,072	745	471	204	34			
0616	OAKMONT	1,214	819						
0617	OAKTREE	1,665	1,075						
0618	OAKWOOD	1,259	820	450	303	31			
0619	OASIS	1,244	677				393	242	26
0620	OCOTILLO	1,768	997	547	356	46			
0621	OHIGGINS	72	40						
0622	OLIVE	1,360	945						
0623	OLNEY	1,383	744						
0624	ONEIDA	1,635	798						
0625	ONYX	1,195	774	451	268	21			
0626	ORAIBI	1,115	596	332	194	37			
0627	ORANGE	1,300	822						
0628	ORANGE TREE	1,264	784	523	207	20			
0629	ORANGEWOOD	1,416	875	457	312	31			
0630	ORCHID	1,009	522	254	202	29			
0631	OREGON	817	381	181	160	18			
0632	ORME	1,185	662						
0633	PAINTED ROCK	18	13						
0634	PAIUTE	1,464	698						
0635	PALM	760	349						
0636	PALMAIRE	1,018	508	266	199	10			
0637	PALMCROFT	935	630						
0638	PALMDALE	965	315						
0639	PALO CRISTI	1,198	862	560	250	19			
0640	PALO VERDE	1,133	585	314	192	36			
0641	PALOMINO	1,217	380	185	157	26			
0642	PAPAGO PARK	1,690	624						
0643	PARADA	1,119	627	294	277	24			
0644	PARADISE PARK	1,099	528	287	182	25			
0645	PARK CENTRAL	234	167						
0646	PARK MEADOWS	1,366	845	547	233	27			
0647	PARKVIEW	543	184						
0648	PASADENA	917	526	225	248	15			

˘

** OFFICIAL CANVASS **

MARICOPA COUNTY, ARIZONA
NOVEMBER 8, 1994
GENERAL

U.S. REPRESENTATIVE IN CONGRESS DISTRICT 4 | U.S. REPRESENTATIVE IN CONGRESS DISTRICT 6 | GOVERNOR

0649	PATRICIA ANN	1,573	743						
0650	PEBBLE CREEK	1,352	890						
0651	PECAN RIDGE	1,395	959	575	320	22			
0652	PECOS	973	661	402	212	13			
0653	PENDERGAST	1,166	536						
0654	PEORIA 1	2,217	1,137						
0655	PEORIA 2	1,041	587						
0656	PEORIA 3	1,285	614						
0657	PEORIA 4	1,597	739						
0658	PEORIA 5	1,184	598						
0659	PEORIA 6	1,170	726						
0660	PEORIA 7	1,755	821						
0661	PEORIA 8	1,110	542						
0662	PEORIA 9	1,532	757						
0663	PEPPERTREE	1,382	878	532	270	33			
0664	PERRY PARK	1,319	705						
0665	PERRYVILLE	902	485						
0666	PERSHING	1,202	701	469	185	14			
0667	PHELPS	1,075	559	332	181	22			
0668	PICADILLY	1,474	973						
0669	PIERCE	1,384	724						
0670	PIERSON	1,717	915						
0671	PIMA	1,677	1,031						
0672	PINE SPRINGS	1,089	854						
0673	PINE VALLEY	1,294	727	510	175	14			
0674	PINNACLE PEAK	2,085	1,435				1,006	365	32
0675	PINTO	865	551						
0676	PINTO WEST	1,234	830						
0677	PIONEER	1,146	747						
0678	POINSETTIA	1,606	882	505	302	34			
0679	POLK	173	39						
0680	PONDEROSA	1,152	530	322	150	33			
0681	PORT ROYALE	831	441	239	163	15			
0682	PORTLAND	558	248						
0683	POWELL	1,077	560						
0684	PRESIDIO	1,571	899	542	270	42			

0685	PRINCETON	1,446	869						
0686	PUEBLO	741	436						
0687	QUAIL HILL	2,439	1,163	727	353	31			
0688	QUAIL RUN	2,455	1,429				836	495	42
0689	QUEEN CREEK	1,483	864				571	228	32
0690	RAINBOW VALLEY	1,057	618						
0691	RAINTREE	859	571	383	155	12			
0692	RANCHO	1,024	672	343	279	30			
0693	RAWHIDE	2,284	1,503				1,021	409	38
0694	RECKER	1,635	1,037				723	254	33
0695	REDWING	1,336	785	460	249	32			
0696	RHODES	1,098	419				231	165	13
0697	RICHLAND	765	422						
0698	RIMROCK	1,379	1,031						
0699	RIO VERDE	645	525				430	77	3
0700	RIO VISTA	1,073	343						
0701	RIVER	18	5						
0702	RIVERSIDE	272	118						
0703	RIVIERA	1,486	853						
0704	ROADRUNNER	1,615	750						
0705	ROANOKE	819	280						
0706	ROCKRIDGE	762	547	351	163	12			
0707	ROCKWOOD	1,122	535	301	191	12			
0708	ROESER	1,293	429						
0709	ROMA	1,635	702						
0710	ROSE	1,372	695	399	215	32			
0711	ROSE GARDEN	1,067	391	210	129	27			
0712	ROSEWOOD	1,790	1,343						
0713	ROVEEN	1,256	736	408	266	26			
0714	ROVEY	922	532	257	225	24			
0715	ROYAL OAK	1,286	900						
0716	ROYAL PALM	880	522	285	183	19			
0717	RUBY	1,550	711						
0718	RUTH	1,079	514	276	190	23			
0719	SADDLE RIDGE	1,654	1,275						
0720	SAHUARO	1,439	672	354	247	35			

0721	SALT RIVER	1,158	653						
0722	SAN JUAN	1,018	723	422	261	19			
0723	SAN SIMON	1,434	851	507	284	17			
0724	SAN VICTOR	1,633	747				392	318	11
0725	SANDIA	1,179	700						
0726	SANDPIPER	665	428	271	123	16			
0727	SANDSTONE	1,468	716						
0728	SANDY SHORES	1,387	751				470	237	18
0729	SANNA	744	449	265	151	16			
0730	SANTA MARIA	468	231						
0731	SANTAN	91	53				41	8	2
0732	SANTO	748	458				271	163	9
0733	SARATOGA	1,878	1,326						
0734	SCOTTSDALE	1,090	545						
0735	SELLS	872	361						
0736	SENTINEL	107	47						
0737	SENTRY	2,010	1,221				716	437	39
0738	SEVILLA	1,911	1,121	601	437	38			
0739	SHADOW HILLS	1,136	902						

0740	SHADOW RIDGE	1,262	756	493	217	14		
0741	SHADOW ROCK	1,097	723	446	236	19		
0742	SHADY GLEN	914	395	242	110	29		
0743	SHASTA	933	714					
0744	SHAW BUTTE	1,639	765	391	288	38		
0745	SHAWNEE	1,320	582					
0746	SHEA	1,235	764	421	278	27		
0747	SHEENA	1,468	952	544	320	30		
0748	SHERIDAN	1,272	469					
0749	SIERRA	1,611	842	520	249	29		
0750	SIERRA VISTA	1,692	715					
0751	SIESTA	829	486	280	163	22		
0752	SIGNAL BUTTE	767	359				172	151	17
0753	SILVER CREEK	1,754	647	358	224	27		
0754	SILVER SPUR	1,166	594				352	211	14
0755	SILVERADO	1,104	330	137	163	17		
0756	SILVERTREE	1,332	953	613	285	21		

		U.S. REPRESENTATIVE IN CONGRESS DISTRICT 4	U.S. REPRESENTATIVE IN CONGRESS DISTRICT 6	GOVERNOR

0757	SIMIS	1,422	949	483	387	31		
0758	SKIFF	121	47					
0759	SKY HARBOR	575	150					
0760	SKY HAWK	1,609	1,313					
0761	SKYLARK	679	554					
0762	SOLANO	1,067	643	331	256	22		
0763	SOLCITO	1,408	915	473	368	34		
0764	SOUTH BANK	778	516	347	137	16		
0765	SOUTH MTN HIGH	1,287	415					
0766	SOUTHERN	1,734	539					
0767	SPANISH GARDEN	972	733					
0768	SPRUCE	934	384	200	151	18		
0769	ST CHRISTOPHER	1,810	1,098					
0770	ST FRANCIS	1,448	714					
0771	ST JOHN	1,227	580	302	226	19		
0772	ST MORITZ	2,410	1,191					
0773	ST VINCENT	1,605	763					
0774	STAGECOACH	263	185				147	30	6
0775	STARDUST	1,322	1,057					
0776	STARLIGHT	1,494	726					
0777	STELLA	1,673	816	437	305	24		
0778	STOCKMAN	1,628	958					
0779	STONEGATE	806	592				354	220	3
0780	SULLIVAN	520	151					
0781	SUMMERHAVEN	1,549	955					
0782	SUMMERSTAR	1,029	792					
0783	SUN CITY	1,688	1,150					
0784	SUN LAKES 1	626	492				320	145	10
0785	SUN LAKES 2	1,337	1,050				620	360	28
0786	SUN LAKES 3	1,184	869				513	289	23
0787	SUN LAKES 4	1,198	961				584	323	14
0788	SUN LAKES 5	1,337	1,010				671	287	24
0789	SUN LAKES 6	1,232	987				656	281	19
0790	SUN LAKES 7	793	655				464	148	13
0791	SUNBURST	1,721	910	528	294	41		
0792	SUNDIAL	1,090	392					

		U.S. REPRESENTATIVE IN CONGRESS DISTRICT 4	U.S. REPRESENTATIVE IN CONGRESS DISTRICT 6	GOVERNOR

0793	SUNDOWN	1,435	953	612	274	20		
0794	SUNFLOWER	1	1					
0795	SUNLAND	992	355					
0796	SUNNY HIGH	1,260	816	474	275	27		
0797	SUNNYSIDE	832	525	344	150	11		
0798	SUNNYSLOPE	1,248	604	287	245	38		
0799	SUNRISE	865	389					
0800	SUNSET	1,738	792					
0801	SUNSET PALMS	2,224	1,036	628	303	44		
0802	SUNSHINE	1,695	1,015					
0803	SUNSTONE	1,535	1,066					
0804	SUPAI	1,184	751					
0805	SURPRISE	1,749	583					
0806	TANGERINE	1,319	676	347	252	40		
0807	TANGLEWOOD	2,753	1,578					
0808	TARO	1,534	768	456	236	31		
0809	TEMPE 01	1,919	1,081					
0810	TEMPE 02	1,316	654					
0811	TEMPE 03	1,020	506					
0812	TEMPE 04	1,844	665					
0813	TEMPE 05	1,601	505					
0814	TEMPE 06	1,798	178					
0815	TEMPE 07	631	258					
0816	TEMPE 08	1,013	563					
0817	TEMPE 09	1,561	735					
0818	TEMPE 10	2,460	504					
0819	TEMPE 11	784	277					
0820	TEMPE 12	1,236	340					
0821	TEMPE 13	820	370					
0822	TEMPE 14	1,167	561					
0823	TEMPE 15	1,015	494					
0824	TEMPE 16	1,836	664					
0825	TEMPE 17	1,152	317					
0826	TEMPE 18	1,690	336					
0827	TEMPE 19	1,321	386					
0828	TEMPE 20	1,826	1,054					

U.S. REPRESENTATIVE IN CONGRESS DISTRICT 4 | U.S. REPRESENTATIVE IN CONGRESS DISTRICT 6 | GOVERNOR

0829	TEMPE 21	1,131	610		
0830	TEMPE 22	1,451	912		
0831	TEMPE 23	1,606	877		
0832	TEMPE 24	1,691	924		
0833	TEMPE 25	1,610	987		
0834	TEMPE 26	1,118	738		
0835	TEMPE 27	754	496		
0836	TEMPE 28	1,043	608		
0837	TEMPE 29	1,091	588		
0838	TEMPE 30	974	472		
0839	TEMPE 31	1,069	553		
0840	TEMPE 32	1,163	429		
0841	TEMPE 33	824	506		
0842	TEMPE 34	1,219	731		
0843	TEMPE 35	972	606		
0844	TEMPE 36	1,615	1,042		
0845	TEMPE 37	1,379	863		
0846	TEMPE 38	1,139	486		
0847	TEMPE 39	564	218		
0848	TEMPE 40	1,815	894		
0849	TEMPE 41	1,700	996		
0850	TEMPE 42	1,607	980		
0851	TEMPE 43	1,361	390		
0852	TEMPE 44	1,741	949		
0853	TEMPE 45	1,440	721		
0854	TEMPE 46	1,581	953		
0855	TEMPE 47	1,457	876		
0856	TEMPE 48	1,246	775		
0857	TEMPE 49	1,163	720		
0858	TEMPE 50	1,816	862		
0859	TEMPE 51	1,511	763		
0860	TEMPE 52	874	537		
0861	TEMPE 53	1,359	869		
0862	TEMPE 54	1,444	840		
0863	TEMPE 55	1,226	828		
0864	TEMPE 56	1,634	1,095		

** OFFICIAL CANVASS **

MARICOPA COUNTY, ARIZONA
NOVEMBER 8, 1994
GENERAL

U.S. REPRESENTATIVE IN CONGRESS DISTRICT 4 | U.S. REPRESENTATIVE IN CONGRESS DISTRICT 6 | GOVERNOR

0865	TEMPE 57	1,790	1,093				
0866	TEMPE 58	2,780	1,906				
0867	TEMPE 59	2,152	1,463				
0868	TEMPE 60	1,507	650				
0869	TEMPE 61	1,163	651				
0870	TEMPE 62	1,259	740				
0871	TEMPE 63	1,109	678				
0872	TEMPE 64	978	347				
0873	THOMAS	1,102	688				
0874	THORNWOOD	1,462	936	532	303	34	
0875	THUNDERHILL	3,068	2,024				
0876	TIERRA BUENA	940	521	303	175	21	
0877	TOLLESON 1	588	273				
0878	TOLLESON 2	1,461	723				
0879	TONOPAH	822	433				
0880	TOPEKA	1,252	640				
0881	TORTILLA FLAT	42	17			8	7 1
0882	TOWER	832	452				
0883	TOWNLEY	1,605	723	389	253	33	
0884	TREVOR BROWNE	847	349				
0885	TRINITY	1,378	531	248	219	41	
0886	TUMBLEWEED	1,290	531				
0887	TURNEY	1,675	915	429	383	48	
0888	TURQUOISE	1,059	727	477	207	15	
0889	TUTHILL	337	187				
0890	VALENCIA	1,383	681	347	277	27	
0891	VERNON	1,252	488				
0892	VICTORIA	1,036	353	163	151	22	
0893	VILLA RITA	1,261	677	409	213	17	
0894	VILLAGE MEADOWS	1,419	715	415	232	34	
0895	VINEYARD	524	258				
0896	VIRGINIA	1,549	904				
0897	VISTA	1,462	817	488	265	33	
0898	VOLTAIRE	1,451	800	479	262	28	
0899	WADDELL	570	302				
0900	WAGON WHEEL	1,371	978	560	344	17	

** OFFICIAL CANVASS **

MARICOPA COUNTY, ARIZONA
NOVEMBER 8, 1994
GENERAL

U.S. REPRESENTATIVE IN CONGRESS DISTRICT 4 | U.S. REPRESENTATIVE IN CONGRESS DISTRICT 6 | GOVERNOR

0901	WAHALLA	1,742	965				
0902	WALLACE	1,324	562	293	208	26	
0903	WARNER	999	506				
0904	WELDON	1,139	442				

0905 WEST HIGH	1,856	1,104	528	455	60			
0906 WESTBROOK	804	695						
0907 WESTCOTT	1,492	730	409	242	30			
0908 WESTERN STAR	1,838	1,036						
0909 WESTRIDGE	1,282	509						
0910 WESTWARD HO	1,588	477						
0911 WESTWIND	1,618	652						
0912 WHITE	1,771	991						
0913 WHITTIER	742	369						
0914 WHITTON	1,203	661	301	291	25			
0915 WICKENBURG 1	1,840	1,102						
0916 WICKENBURG 2	1,729	1,101						
0917 WIER	1,534	834				429	343	36
0918 WIGWAM	1,340	979						
0919 WIKIEUP	1,491	788	502	228	20			
0920 WILDER	1,230	922	544	320	27			
0921 WILDWOOD	1,081	867						
0922 WILLETTA	504	172						
0923 WILLIAMS FIELD	1,975	1,408				864	468	24
0924 WILLOW	1,878	1,189	731	375	28			
0925 WILSHIRE	1,548	989						
0926 WINDMERE	1,814	1,004						
0927 WINDROSE	1,490	775	415	278	35			
0928 WINDSONG	1,554	928						
0929 WINDSOR	741	345						
0930 WINSTON	1,074	419						
0931 WITTMANN	1,407	631						
0932 WOOD	1,701	891	464	348	30			
0933 WOODRIDGE	990	534						
0934 XAVIER	1,145	538						
0935 YALE	1,439	920						
0936 YOUNGTOWN	1,678	1,007						

** OFFICIAL CANVASS **

MARICOPA COUNTY, ARIZONA
NOVEMBER 8, 1994
GENERAL

0937 YUCCA	1,346	739	439	233	30			
0938 YUKON	1,148	574	370	144	33			
0939 YUMA	1,897	1,192						

** OFFICIAL CANVASS **

MARICOPA COUNTY, ARIZONA
NOVEMBER 8, 1994
GENERAL

TOTAL	1189814	655,732	116,714	69,760	7,428	62,417	30,573	3,329
CONG. DIST. 1	355,239	190,984						
CONG. DIST. 2	94,976	38,294						
CONG. DIST. 3	211,289	122,988						
CONG. DIST. 4	362,621	204,073	116,714	69,760	7,428			
CONG. DIST. 6	165,689	99,393				62,417	30,573	3,329
ST. LEG. DIST. 4	1	1						
ST. LEG. DIST. 6	84,706	48,153				802	420	39
ST. LEG. DIST. 7	11,850	4,810				408	515	43
ST. LEG. DIST. 11	183	110						
ST. LEG. DIST. 15	68,268	43,003						
ST. LEG. DIST. 16	70,731	37,529	19,713	11,686	1,345			
ST. LEG. DIST. 17	72,478	40,756	4,097	2,563	276			
ST. LEG. DIST. 18	73,799	42,205	23,488	15,042	1,555			
ST. LEG. DIST. 19	78,628	45,319	3,973	2,099	332	260	118	21
ST. LEG. DIST. 20	53,001	24,499	6,429	5,005	568			
ST. LEG. DIST. 21	67,089	39,740				13,872	8,133	872
ST. LEG. DIST. 22	39,095	14,564	31	51	8			
ST. LEG. DIST. 23	38,660	15,266						
ST. LEG. DIST. 24	75,500	42,364	22,461	12,724	1,439	2,350	1,196	134
ST. LEG. DIST. 25	64,326	34,536	8,202	6,992	728			
ST. LEG. DIST. 26	80,962	46,543	7,672	3,433	275			
ST. LEG. DIST. 27	81,173	43,142						
ST. LEG. DIST. 28	98,687	60,090	20,648	10,165	902	17,065	8,123	857
ST. LEG. DIST. 29	57,187	28,342				4,272	1,687	283
ST. LEG. DIST. 30	73,490	44,760				23,388	10,381	1,080
COUNTY SUPV. DIST. 1	246,504	133,397				8,014	4,073	356
COUNTY SUPV. DIST. 2	279,009	165,316	21,933	10,385	884	49,918	23,972	2,625
COUNTY SUPV. DIST. 3	266,260	148,575	72,884	43,520	4,830	4,126	2,028	308
COUNTY SUPV. DIST. 4	248,498	146,445	19,134	13,332	1,422			
COUNTY SUPV. DIST. 5	149,543	61,999	2,763	2,523	292	359	500	40
BUCKEYE J.P.	12,327	7,093						
CENTRAL PHX J.P.	26,770	14,690	6,106	5,507	571			
CHANDLER J.P.	102,723	60,845				3,828	1,833	131
EAST MESA J.P.	77,877	46,096				20,532	11,287	1,171
EAST PHX NO. 1 J.P.	26,369	11,954						

** OFFICIAL CANVASS **

MARICOPA COUNTY, ARIZONA
NOVEMBER 8, 1994
GENERAL

U.S. REPRESENTATIVE IN CONGRESS DISTRICT 4 | U.S. REPRESENTATIVE IN CONGRESS DISTRICT 6 | GOVERNOR

** OFFICIAL CANVASS **

MARICOPA COUNTY, ARIZONA
NOVEMBER 8, 1994
GENERAL

U.S. REPRESENTATIVE IN CONGRESS DISTRICT 4 | U.S. REPRESENTATIVE IN CONGRESS DISTRICT 6 | GOVERNOR

	S	T	\ )	)	)	\ )	)	)	»
EAST PHX NO. 2 J.P.	50,782	30,030	7,274	4,711	427				»
GILA BEND J.P.	1,255	590							»
GLENDALE J.P.	116,830	61,178	23,272	14,060	1,616				»
MARYVALE J.P.	33,498	14,912	2,542	2,042	233				»
NORTH MESA J.P.	35,632	20,619				5,854	2,347	347	»
NORTH EAST PHX J.P.	112,171	62,188	30,454	18,011	2,126	5,619	2,615	402	»
NORTH WEST PHX J.P.	62,990	34,623	19,298	12,310	1,272				»
PEORIA J.P.	107,112	65,153							»
SCOTTSDALE J.P.	141,350	85,342	27,768	13,119	1,183	13,626	6,745	607	»
S. MESA/GILBERT J.P.	50,853	29,011				12,169	5,169	628	»
SOUTH PHOENIX J.P.	31,523	12,869				23	120	5	»
TEMPE J.P.	80,486	39,277							»
TOLLESON J.P.	45,485	20,275							»
WEST MESA J.P.	33,979	15,497				766	457	38	»
WEST PHX J.P.	14,825	4,776							»
WICKENBURG J.P.	24,977	18,714							»
EVIT DIST. NO. 1	62,297	37,506	8,564	4,535	364				»
EVIT DIST. NO. 2	56,087	25,619							»
EVIT DIST. NO. 3	70,747	39,907					3		»
EVIT DIST. NO. 4	48,998	24,264							»
EVIT DIST. NO. 5	72,879	44,278	13,897	6,375	558	11,635	6,190	556	»
EVIT DIST. NO. 6	46,095	25,016				7,690	3,357	485	»
EVIT DIST. NO. 7	53,943	30,785				12,676	6,098	699	»
EVIT DIST. NO. 8	60,008	36,974				16,449	8,757	878	»
EVIT DIST. NO. 9	40,664	24,887				5,353	2,370	209	»
EVIT	511,718	289,236	22,461	10,910	922	53,803	26,775	2,827	1»
CITY OF MESA	152,213	83,512				22,399	11,101	1,285	»

ˇ

** OFFICIAL CANVASS **

MARICOPA COUNTY, ARIZONA
NOVEMBER 8, 1994
GENERAL

	STATE REPRESENTATIVE DISTRICT 4		STATE SENATOR DISTRICT 6		STATE REPRESENTATIVE DISTRICT 6			
0032 AVONDALE 1	1,723	665						»
0033 AVONDALE 2	1,562	560						»
0060 BROOKWOOD	1,106	683			485	95	373	»
0092 CASH	52	21						»
0101 CHANDLER 01	1,805	986			726	145	437	»
0102 CHANDLER 02	1,700	761			513	131	286	»
0103 CHANDLER 03	1,448	821			608	119	383	»
0104 CHANDLER 04	1,851	1,157			857	152	615	»
0105 CHANDLER 05	1,522	855			612	126	434	»
0106 CHANDLER 06	1,272	689			492	128	278	»
0107 CHANDLER 07	1,294	717			502	101	287	»
0108 CHANDLER 08	1,941	884			567	194	335	»
0109 CHANDLER 09	1,567	884			630	149	383	»
0110 CHANDLER 10	1,404	878			617	139	370	»
0111 CHANDLER 11	2,311	1,366			1,000	170	733	»
0112 CHANDLER 12	1,179	625			433	100	308	»
0113 CHANDLER 13	1,277	759			555	101	409	»
0114 CHANDLER 14	1,215	588			411	98	215	»
0115 CHANDLER 15	2,256	1,381			967	214	540	»
0116 CHANDLER 16	2,195	1,331			897	223	537	»
0117 CHANDLER 17	2,148	1,090			732	196	522	»
0118 CHANDLER 18	1,822	1,103			843	125	633	»
0119 CHANDLER 19	1,519	854			659	117	460	»
0120 CHANDLER 20	1,540	915			670	141	449	»
0121 CHANDLER 21	1,213	768			584	99	413	»
0122 CHANDLER 22	833	402			288	65	188	»
0123 CHANDLER 23	1,627	993			733	139	453	»
0124 CHANDLER 24	2,267	1,158			751	205	540	»
0125 CHANDLER 25	1,122	668			467	105	353	»
0126 CHANDLER 26	1,183	576			413	86	283	»
0127 CHANDLER 27	1,817	886			604	137	347	»
0128 CHANDLER 28	1,380	589			382	106	249	»
0129 CHANDLER 29	1,912	975			678	185	381	»
0130 CHANDLER 30	1,433	771			561	121	405	»
0132 CHANDLER 32	1,492	907			624	149	372	»

ˇ

** OFFICIAL CANVASS **

MARICOPA COUNTY, ARIZONA
NOVEMBER 8, 1994
GENERAL

	STATE REPRESENTATIVE DISTRICT 4		STATE SENATOR DISTRICT 6		STATE REPRESENTATIVE DISTRICT 6			
0133 CHANDLER 33	1,008	425			308	70	180	»
0140 CHEYENNE	1,826	1,078			774	150	477	»
0254 FORT MCDOWELL	188	79						»
0265 GARDEN GROVES	1,805	746						»
0271 GILA CROSSING	441	156						»
0282 GILBERT 11	2,070	1,295			906	190	682	»
0283 GILBERT 12	1,393	915			646	108	501	»
0336 GUADALUPE 1	1,380	492						»
0337 GUADALUPE 2	770	228						»
0365 HONDA	1,439	709						»
0408 LAVEEN	1,406	851			562	155	378	»
0430 MAGIC STONE	3,040	1,869			1,261	301	688	»
0471 MESA 017	1,666	1,093			751	174	601	»
0504 MESA 050	1,403	709			482	134	383	»
0505 MESA 051	1,895	921			624	151	460	»
0506 MESA 052	1,529	844			545	174	347	»
0580 MODOC	1,168	765			576	103	325	»
0609 NIGHTINGALE	194	114						»
0621 OHIGGINS	72	40						»
0624 ONEIDA	1,635	798			530	158	396	»
0675 PINTO	865	551			396	70	223	»
0676 PINTO WEST	1,234	830			619	94	360	»
0701 RIVER	18	5						»
0725 SANDIA	1,179	700			488	104	279	»
0731 SANTAN	91	53						»
0781 SUMMERHAVEN	1,549	955			682	110	509	»
0794 SUNFLOWER	1	1						»
0807 TANGLEWOOD	2,753	1,578			1,172	186	616	»
0875 THUNDERHILL	3,068	2,024			1,444	254	1,095	»
0881 TORTILLA FLAT	42	17						»

0903	WARNER	999	506				
0926	WINDMERE	1,814	1,004	689	174	469	
0928	WINDSONG	1,554	928	676	107	386	
0930	WINSTON	1,074	419				

** OFFICIAL CANVASS **

MARICOPA COUNTY, ARIZONA
NOVEMBER 8, 1994
GENERAL

	STATE REPRESENTATIVE DISTRICT 4		STATE SENATOR DISTRICT 6		STATE REPRESENTATIVE DISTRICT 6		
TOTAL	96,557	52,964	33,992	7,328	22,326		
CONG. DIST. 1	83,229	46,867	32,524	6,983	21,266		
CONG. DIST. 2	8,966	3,742	562	155	378		
CONG. DIST. 3	90	45					
CONG. DIST. 6	4,272	2,310	906	190	682		
ST. LEG. DIST. 4	1	1					
ST. LEG. DIST. 6	84,706	48,153	33,992	7,328	22,326		
ST. LEG. DIST. 7	11,850	4,810					
COUNTY SUPV. DIST. 1	81,528	46,110	32,440	7,030	21,143		
COUNTY SUPV. DIST. 2	3,506	2,228	1,552	298	1,183		
COUNTY SUPV. DIST. 4	18	5					
COUNTY SUPV. DIST. 5	11,505	4,621					
CHANDLER J.P.	76,005	42,973	30,122	6,350	19,475		
NORTH MESA J.P.	42	17					
S. MESA/GILBERT J.P.	8,654	4,915	3,308	823	2,473		
SOUTH PHOENIX J.P.	3,704	1,774	562	155	378		
TEMPE J.P.	2,150	720					
TOLLESON J.P.	4,374	1,776					
WEST MESA J.P.	1,628	789					
EVIT DIST. NO. 2	1,805	746					
EVIT DIST. NO. 3	38,459	21,939	14,643	3,084	9,343		
EVIT DIST. NO. 4	4,964	2,723	1,857	459	1,444		
EVIT DIST. NO. 5	1,429	704					
EVIT DIST. NO. 7	16,432	9,009	6,328	1,460	4,084		
EVIT DIST. NO. 9	26,735	14,863	10,602	2,170	7,077		
EVIT	89,824	49,984	33,430	7,173	21,948		
CITY OF MESA	6,493	3,567	2,402	633	1,791		

** OFFICIAL CANVASS **

MARICOPA COUNTY, ARIZONA
NOVEMBER 8, 1994
GENERAL

	STATE REPRESENTATIVE DISTRICT 7		STATE SENATOR DISTRICT 11		STATE REPRESENTATIVE DISTRICT 11		
0005	AGUILA	235	147				
0011	ALPACA	1,670	1,337				
0026	ARLINGTON	71	51				
0032	AVONDALE 1	1,723	665	297	359	115	
0033	AVONDALE 2	1,562	560	233	343	58	
0050	BLUE SKY	1,205	994				
0053	BOLO	370	218				
0054	BONANZA	1,006	824				
0061	BUCKEYE 1	1,477	835				
0062	BUCKEYE 2	925	456				
0073	CAMDEN	1,312	942				
0092	CASH	52	21	11	11	4	
0148	CLAYTON	1,594	742				
0157	CONQUISTADOR	1,010	812				
0160	COOLIDGE	752	320				
0162	COPPERSTONE	879	685				
0166	CORDONIZ	1,501	787				
0171	COTTON LANE	1,061	648				
0177	CRESCENT	1,453	1,183				
0182	CROSBY	1,423	1,031				
0211	DEVONSHIRE	2,351	1,398				
0220	DUSTY TRAIL	631	547				
0221	DYSART	135	67				
0232	EL DORADO	987	661				
0254	FORT MCDOWELL	188	79	28	50	11	
0265	GARDEN GROVES	1,805	746	267	405	154	
0270	GILA BEND	895	364				
0271	GILA CROSSING	441	156	51	115	5	
0315	GLENDALE 30	998	311				
0324	GOODYEAR	812	430				
0333	GREYSTONE	1,144	967				
0336	GUADALUPE 1	1,380	492	192	408	13	
0337	GUADALUPE 2	770	228	66	179	6	
0339	HAPPY TRAILS	352	263				

** OFFICIAL CANVASS **

MARICOPA COUNTY, ARIZONA
NOVEMBER 8, 1994
GENERAL

0342	HARQUAHALA	84	41					
0345	HASSAYAMPA	258	145					
0353	HICKIWAN	76	63			35	25	16
0355	HILLCREST	1,009	773					
0360	HOLIDAY GARDENS	1,352	643					
0365	HONDA	1,439	709	275	395	85		
0398	KODIAK	1,154	871					
0411	LEXINGTON	1,492	855					
0413	LIBERTY	1,426	851					
0415	LITCHFIELD 1	917	334					
0416	LITCHFIELD 2	351	178					
0577	MINNEZONA	836	395					
0579	MOBILE	106	65					
0594	MORRISTOWN	425	259					
0609	NIGHTINGALE	194	114	36	42	23		
0616	OAKMONT	1,214	819					
0621	OHIGGINS	72	40	21	15	7		
0622	OLIVE	1,360	945					
0633	PAINTED ROCK	18	13					
0650	PEBBLE CREEK	1,352	890					
0653	PENDERGAST	1,166	536					
0665	PERRYVILLE	902	485					
0670	PIERSON	1,717	915					
0690	RAINBOW VALLEY	1,057	618					
0701	RIVER	18	5	3	3	2		
0709	ROMA	1,635	702					
0731	SANTAN	91	53	17	17	10		
0736	SENTINEL	107	47				18	11	22
0739	SHADOW HILLS	1,136	902					
0760	SKY HAWK	1,609	1,313					
0761	SKYLARK	679	554					
0767	SPANISH GARDEN	972	733					
0769	ST CHRISTOPHER	1,810	1,098					
0775	STARDUST	1,322	1,057					

** OFFICIAL CANVASS **

MARICOPA COUNTY, ARIZONA
NOVEMBER 8, 1994
GENERAL

		STATE REPRESENTATIVE DISTRICT 7	STATE SENATOR DISTRICT 11	STATE REPRESENTATIVE DISTRICT 11

0782	SUMMERSTAR	1,029	792					
0783	SUN CITY	1,688	1,150					
0879	TONOPAH	822	433					
0881	TORTILLA FLAT	42	17	8	6	1		
0889	TUTHILL	337	187					
0899	WADDELL	570	302					
0903	WARNER	999	506	233	185	120		
0904	WELDON	1,139	442					
0915	WICKENBURG 1	1,840	1,102					
0916	WICKENBURG 2	1,729	1,101					
0918	WIGWAM	1,340	979					
0921	WILDWOOD	1,081	867					
0930	WINSTON	1,074	419	140	205	90		
0931	WITTMANN	1,407	631					
0936	YOUNGTOWN	1,678	1,007					

** OFFICIAL CANVASS **

MARICOPA COUNTY, ARIZONA
NOVEMBER 8, 1994
GENERAL

		STATE REPRESENTATIVE DISTRICT 7	STATE SENATOR DISTRICT 11	STATE REPRESENTATIVE DISTRICT 11

TOTAL	80,301	47,923	1,878	2,738	704	53	36	38
CONG. DIST. 1	1,999	860	303	447	177			
CONG. DIST. 2	13,417	5,768	1,172	1,690	406	53	36	38
CONG. DIST. 3	62,684	40,281	24	18	9			
CONG. DIST. 6	2,201	1,014	379	583	112			
ST. LEG. DIST. 7	11,850	4,810	1,878	2,738	704			
ST. LEG. DIST. 11	183	110				53	36	38
ST. LEG. DIST. 15	68,268	43,003						
COUNTY SUPV. DIST. 1	285	167	53	59	33			
COUNTY SUPV. DIST. 2	42	17	8	6	1			
COUNTY SUPV. DIST. 4	57,216	37,644	3	3	2			
COUNTY SUPV. DIST. 5	22,758	10,095	1,814	2,670	668	53	36	38
BUCKEYE J.P.	12,327	7,093						
CHANDLER J.P.	1,268	533	176	247	113			
GILA BEND J.P.	1,255	590				53	36	38
GLENDALE J.P.	998	311						
MARYVALE J.P.	1,717	915						
NORTH MESA J.P.	42	17	8	6	1			
PEORIA J.P.	12,177	8,022						
S. MESA/GILBERT J.P.	91	53	17	17	10			
SOUTH PHOENIX J.P.	2,298	923	329	531	163			
TEMPE J.P.	2,150	720	258	587	19			
TOLLESON J.P.	19,374	9,244	787	905	302			
WEST MESA J.P.	1,627	788	303	445	96			
WICKENBURG J.P.	24,977	18,714						
EVIT DIST. NO. 2	1,805	746	267	405	154			
EVIT DIST. NO. 3	3,006	1,065	379	752	93			
EVIT DIST. NO. 5	1,429	704	272	391	84			
EVIT DIST. NO. 9	285	167	53	59	33			
EVIT	6,525	2,682	971	1,607	364			

** OFFICIAL CANVASS **

MARICOPA COUNTY, ARIZONA
NOVEMBER 8, 1994
GENERAL

	STATE SENATOR DISTRICT 16	STATE REPRESENTATIVE DISTRICT 16	STATE SENATOR DISTRICT 17	STATE REPRES DISTRICT 17

0001	ACACIA	1,744	1,009	715	186	617	405	
0004	AGUA FRIA	1,452	1,104					803	130
0009	ALICE	1,180	758					
0013	ALTA VISTA	940	476					
0014	ALTADENA	1,472	810	598	128	507	326	
0016	ANDERSON	1,550	695					
0025	ARIES	1,347	622					
0027	ARROWHEAD	1,317	1,022					739	110
0030	AUGUSTA	1,457	888	622	146	548	429	
0036	BARCELONA	789	394					242	94
0039	BELMONT	1,102	667	464	99	396	325	
0042	BERYL	1,466	860	618	145	573	325	
0047	BLACK CANYON	1,042	383					
0055	BRIARWOOD	774	621					483	75
0059	BROOK HOLLOW	1,459	960					
0068	CALAVAR	1,752	948	655	170	598	355	
0070	CALICO	996	670					
0077	CAMEO	1,491	1,084					765	182
0081	CANTERBURY	1,343	856					
0086	CAROL	1,980	1,006	677	207	645	399	
0098	CEDAR HILLS	1,467	1,127					826	131
0141	CHOLLA	1,719	897	613	178	547	362	
0142	CHRISTY	1,326	730	513	123	472	308	
0144	CINNABAR	946	364					
0150	CLIFFVIEW	815	489					
0151	CLINTON	1,069	447	287	100	284	172	
0155	COMET	2,146	1,061					702	215
0170	CORTEZ	962	392	246	78	258	146	
0174	COUNTRY GABLES	1,451	697	450	147	451	250	
0175	COUNTRY MEADOWS	1,118	651					456	129
0181	CROCUS	1,362	793	555	137	503	345	
0185	DAHLIA	1,885	1,157	814	214	725	514	
0186	DAILEY	841	453	343	70	313	179	
0187	DAISY	2,066	1,211	846	227	743	525	
0197	DESERT COVE	1,588	872					
0199	DESERT HARBOR	1,354	920					687	109

		STATE SENATOR DISTRICT 16	STATE REPRESENTATIVE DISTRICT 16	STATE SENATOR DISTRICT 17	STATE REPRES DISTRICT 17
0203	DESERT PARK	1,070	627		
0204	DESERT RIDGE	1,619	1,167		
0207	DESERT SKY	826	496	381	67	324	219		
0209	DESERT VIEW	926	441						
0217	DREAMY DRAW	942	542						
0224	ECHO	1,291	684	476	138	419	317		
0230	EL CARO	1,271	527						
0231	EL DOMINGO	1,769	961						
0236	EMERALD	1,323	956					683	122
0242	EUGIE	1,360	732	487	136	444	292		
0253	FOREST HILLS	1,032	758						
0269	GEMINI	1,052	538	385	97	356	244		
0287	GLENDALE 01	1,765	958					660	180
0288	GLENDALE 02	895	243					159	56
0289	GLENDALE 03	1,579	963					675	161
0290	GLENDALE 04	1,606	492					321	105
0291	GLENDALE 05	1,160	659					439	138
0292	GLENDALE 06	1,730	991					679	184
0293	GLENDALE 07	1,656	954					662	173
0294	GLENDALE 08	1,073	675					461	142
0295	GLENDALE 09	1,470	875					623	158
0296	GLENDALE 10	1,033	437					294	102
0298	GLENDALE 12	710	398					278	72
0299	GLENDALE 14	1,244	629					451	100
0300	GLENDALE 15	465	223					126	66
0301	GLENDALE 16	922	470					301	99
0302	GLENDALE 17	705	409					287	76
0303	GLENDALE 18	1,606	852					610	162
0304	GLENDALE 19	1,553	656					444	146
0307	GLENDALE 22	1,989	893					572	215
0310	GLENDALE 25	1,286	661					449	143
0311	GLENDALE 26	1,382	561					376	139
0312	GLENDALE 27	1,608	771					487	207
0313	GLENDALE 28	1,064	466					290	112
0314	GLENDALE 29	1,524	780					503	201
0319	GLENDALE 34	307	133					91	28

		STATE SENATOR DISTRICT 16	STATE REPRESENTATIVE DISTRICT 16	STATE SENATOR DISTRICT 17	STATE REPRES DISTRICT 17
0320	GLENN	1,500	1,085		
0323	GOLDEN	1,299	749	518	138	475	312		
0334	GRISWOLD	1,116	518						
0338	HALL	519	359						
0341	HARMONT	1,430	551	327	136	354	187		
0346	HATCHER	1,181	589						
0364	HOLMES	1,124	632	432	139	437	248		
0375	IRONWOOD	1,213	701	464	144	463	276		
0386	JUNIPER	1,196	645	440	110	388	259		

0392	KELTON	990	572						
0396	KINGS	1,550	868	589	155	563	345		
0402	LAKEVIEW	1,335	975					719	122
0403	LAMAR	1,524	1,042						
0409	LAWRENCE	1,367	902						
0425	LUPINE	1,263	659						
0427	MADISON HEIGHTS	1,370	994						
0433	MANDALAY	1,587	780	530	169	489	337		
0434	MANZANITA	1,505	883	591	167	526	380		
0436	MARCONI	1,642	822	546	164	489	334		
0438	MARIGOLD	1,242	694	524	102	453	297		
0439	MARLETTE	963	660						
0443	MAUNA LOA	1,482	725	496	164	458	301		
0453	MEDLOCK	1,509	970						
0571	MESCAL	1,582	920	627	181	607	398		
0573	METRO	1,626	636	413	129	402	229		
0574	MICHELLE	1,244	713						
0583	MONDO PARK	1,008	562	373	118	358	214		
0585	MONTE CRISTO	1,519	974						
0591	MOON MOUNTAIN	1,236	738						
0592	MOON VALLEY	1,487	990						
0596	MORTEN	1,688	908	612	188	568	374		
0598	MOUNTAIN SKY	1,616	958						
0608	NICOLET	1,217	695					464	140
0610	NILE	784	260						
0613	NORTHVIEW	1,269	744					456	173
0614	NORTON	1,519	737						

** OFFICIAL CANVASS **

MARICOPA COUNTY, ARIZONA
NOVEMBER 8, 1994
GENERAL

		STATE SENATOR DISTRICT 16	STATE REPRESENTATIVE DISTRICT 16	STATE SENATOR DISTRICT 17	STATE REPRES DISTRICT 17		
0629	ORANGEWOOD	1,416	875				
0630	ORCHID	1,009	522				
0636	PALMAIRE	1,018	508				
0640	PALO VERDE	1,133	585	379	117	379	236
0648	PASADENA	917	526				
0654	PEORIA 1	2,217	1,137				
0655	PEORIA 2	1,041	587				
0656	PEORIA 3	1,285	614				
0657	PEORIA 4	1,597	739				
0658	PEORIA 5	1,184	598				
0659	PEORIA 6	1,170	726				
0660	PEORIA 7	1,755	821				
0661	PEORIA 8	1,110	542				
0662	PEORIA 9	1,532	757				
0667	PHELPS	1,075	559	398	91	357	220
0678	POINSETTIA	1,606	882	624	150	578	337
0680	PONDEROSA	1,152	530	369	105	340	229
0681	PORT ROYALE	831	441	297	82	286	156
0687	QUAIL HILL	2,439	1,163				
0710	ROSE	1,372	695	463	124	442	261
0712	ROSEWOOD	1,790	1,343				
0713	ROVEEN	1,256	736	475	166	483	282
0715	ROYAL OAK	1,286	900				
0716	ROYAL PALM	880	522				
0718	RUTH	1,079	514	330	128	304	221
0720	SAHUARO	1,439	672	448	150	425	271
0727	SANDSTONE	1,468	716				
0729	SANNA	744	449	331	76	305	182
0733	SARATOGA	1,878	1,326				
0743	SHASTA	933	714				
0744	SHAW BUTTE	1,639	765				
0749	SIERRA	1,611	842	588	159	546	380
0756	SILVERTREE	1,332	953				
0757	SIMIS	1,422	949				
0762	SOLANO	1,067	643				
0763	SOLCITO	1,408	915				

** OFFICIAL CANVASS **

MARICOPA COUNTY, ARIZONA
NOVEMBER 8, 1994
GENERAL

		STATE SENATOR DISTRICT 16	STATE REPRESENTATIVE DISTRICT 16	STATE SENATOR DISTRICT 17	STATE REPRES DISTRICT 17		
0768	SPRUCE	934	384				
0791	SUNBURST	1,721	910	614	191	590	351
0796	SUNNY HIGH	1,260	816				
0798	SUNNYSLOPE	1,248	604				
0801	SUNSET PALMS	2,224	1,036	720	189	657	401
0802	SUNSHINE	1,695	1,015				
0803	SUNSTONE	1,535	1,066				
0806	TANGERINE	1,319	676				
0876	TIERRA BUENA	940	521	339	119	335	210
0883	TOWNLEY	1,605	723				
0885	TRINITY	1,378	531				
0892	VICTORIA	1,036	353				
0898	VOLTAIRE	1,451	800				
0900	WAGON WHEEL	1,371	978				
0911	WESTWIND	1,618	652				
0920	WILDER	1,230	922				
0924	WILLOW	1,878	1,189				
0927	WINDROSE	1,490	775	506	168	478	316
0932	WOOD	1,701	891	605	163	559	339

** OFFICIAL CANVASS **

MARICOPA COUNTY, ARIZONA
NOVEMBER 8, 1994
GENERAL

STATE SENATOR DISTRICT 16 | STATE REPRESENTATIVE DISTRICT 16 | STATE SENATOR DISTRICT 17 | STATE REPRES DISTRICT 17

TOTAL	217,008	120,490	25,713	7,175	23,817	15,320	28,393	7,195
CONG. DIST. 2	1,482	754					495	166
CONG. DIST. 3	63,320	35,699	2,076	563	1,914	1,145	22,987	5,551
CONG. DIST. 4	152,206	84,037	23,637	6,612	21,903	14,175	4,911	1,478
ST. LEG. DIST. 16	70,731	37,529	25,713	7,175	23,817	15,320		
ST. LEG. DIST. 17	72,478	40,756					28,393	7,195
ST. LEG. DIST. 18	73,799	42,205						
COUNTY SUPV. DIST. 3	115,369	63,826	15,566	4,460	14,427	9,456	920	313
COUNTY SUPV. DIST. 4	99,237	55,752	10,147	2,715	9,390	5,864	27,059	6,735
COUNTY SUPV. DIST. 5	2,402	912					414	147
CENTRAL PHX J.P.	4,796	2,758						
EAST PHX NO. 2 J.P.	2,520	1,712						
GLENDALE J.P.	98,266	51,930	22,376	6,163	20,619	13,391	13,099	4,038
NORTH EAST PHX J.P.	20,038	11,502						
NORTH WEST PHX J.P.	55,390	30,427	2,739	884	2,691	1,603		
PEORIA J.P.	34,380	21,509	598	128	507	326	14,880	3,010
TOLLESON J.P.	1,618	652					414	147

** OFFICIAL CANVASS **

MARICOPA COUNTY, ARIZONA
NOVEMBER 8, 1994
GENERAL

	STATE REPRESENTATIVE DISTRICT 18		STATE SENATOR DISTRICT 19		STATE REPRESEN DISTRICT 19	
0003 ADOBE	585	252			150	
0008 ALHAMBRA	1,214	531				
0009 ALICE	1,180	758	517	477	100	94
0013 ALTA VISTA	940	476	284	229	95	89
0016 ANDERSON	1,550	695	459	401	81	80
0018 ANGELA	1,925	1,167			757	
0025 ARIES	1,347	622	319	298	85	123
0029 ATHENS	1,810	1,070			672	
0035 BANFF	1,643	1,009			668	
0038 BEARDSLEY	1,690	1,255			839	
0046 BISCUIT FLAT	160	100			61	
0047 BLACK CANYON	1,042	383	225	187	59	57
0048 BLACKHAWK	1,372	575			364	
0052 BLUEFIELD	1,353	556			368	
0059 BROOK HOLLOW	1,459	960	658	615	92	77
0070 CALICO	996	670	449	405	67	96
0078 CAMERON	1,284	734			474	
0080 CANAL	974	440				
0081 CANTERBURY	1,343	856	605	539	82	85
0082 CANYON PARK	583	152				
0087 CAROL ANN	1,687	860				567
0135 CHARLESTON	1,499	773				509
0138 CHERRY HILLS	1,025	641				401
0144 CINNABAR	946	364	187	168	72	69
0150 CLIFFVIEW	815	489	328	287	60	58
0163 COPPERWOOD	1,560	826				527
0164 CORA	1,630	726				
0167 CORDOVA	1,000	532				
0169 CORRINE	1,740	1,160				759
0180 CRITTENDEN	1,671	806				
0189 DANBURY	1,369	772				516
0190 DEADMAN WASH	576	357				241
0192 DEER VALLEY	724	389				255
0195 DENTON	1,724	770				
0197 DESERT COVE	1,588	872	570	478	129	133

** OFFICIAL CANVASS **

MARICOPA COUNTY, ARIZONA
NOVEMBER 8, 1994
GENERAL

	STATE REPRESENTATIVE DISTRICT 18		STATE SENATOR DISTRICT 19		STATE REPRESEN DISTRICT 19	
0201 DESERT LAKE	60	41			27	
0203 DESERT PARK	1,070	627	407	354	87	91
0204 DESERT RIDGE	1,619	1,167	795	733	152	133
0205 DESERT SAGE	2,459	1,434			947	
0209 DESERT VIEW	926	441	249	212	62	55
0210 DESERT WINDS	1,452	796			556	
0216 DOVE VALLEY	24	11			7	
0217 DREAMY DRAW	942	542	293	305	75	106
0222 EARLL	1,401	630				
0227 EDGEWATER	1,303	1,002			662	
0230 EL CARO	1,271	527	339	293	70	66
0231 EL DOMINGO	1,769	961	545	538	133	180
0233 EL MIRAGE	1,657	525				
0240 ESTRELLA	1,054	416				
0248 FIESTA	2,132	1,669			1,070	
0250 FLEETWOOD	953	482				
0252 FLYNN	1,268	805				
0253 FOREST HILLS	1,032	758	509	512	55	69
0297 GLENDALE 11	1,440	663				
0305 GLENDALE 20	1,289	429				
0306 GLENDALE 21	959	375				
0308 GLENDALE 23	703	298				
0309 GLENDALE 24	996	536				
0316 GLENDALE 31	1,653	806				
0317 GLENDALE 32	1,004	462				
0318 GLENDALE 33	53	8				
0320 GLENN	1,500	1,085	763	716	125	114
0326 GRANADA	1,197	567				
0327 GRAND VISTA	26	3				

0329	GREENBRIAR	1,327	788				517	
0334	GRISWOLD	1,116	518	286	253	77	103	
0335	GROVERS	1,623	677				471	
0338	HALL	519	359	225	221	42	48	
0340	HAPPY VALLEY	1,776	1,113				740	
0346	HATCHER	1,181	589	374	311	75	77	

0350	HEATHERBRAE	843	272					
0351	HELENA	1,379	558				368	
0361	HOLIDAY PARK	600	351					
0372	INDIAN WELLS	658	443				284	
0380	JASMINE	1,194	931				593	
0382	JOHN CABOT	1,056	530				353	
0385	JULIE	1,834	917				620	
0391	KEIM	1,599	938					
0392	KELTON	990	572	315	341	63	84	
0395	KIMBERLY	1,498	778				513	
0399	KRISTAL	940	628				378	
0403	LAMAR	1,524	1,042	649	673	121	155	
0409	LAWRENCE	1,367	902	642	563	96	76	
0412	LIBBY	1,209	639				426	
0414	LINDNER	1,218	718				476	
0424	LUKE	1,689	759					
0425	LUPINE	1,263	659	383	344	90	109	
0427	MADISON HEIGHTS	1,370	994	638	661	97	119	
0429	MADRID	879	376					
0439	MARLETTE	963	660	376	345	103	102	
0442	MARYVALE	1,461	595					
0453	MEDLOCK	1,509	970	599	598	98	138	
0574	MICHELLE	1,244	713	405	385	77	118	
0575	MICHIGAN	1,498	865				561	
0576	MIMOSA	1,724	1,335				835	
0582	MOHAWK	776	376				232	
0585	MONTE CRISTO	1,519	974	658	612	100	80	
0587	MONTECITO	1,151	458					
0590	MONTOYA	1,408	858				528	
0591	MOON MOUNTAIN	1,236	738	481	495	81	103	
0592	MOON VALLEY	1,487	990	736	719	82	103	
0595	MORROW	995	480				315	
0598	MOUNTAIN SKY	1,616	958	576	571	100	134	
0601	MULBERRY	537	236					
0610	NILE	784	260	142	110	52	55	

0614	NORTON	1,519	737	385	404	126	154	
0620	OCOTILLO	1,768	997					
0629	ORANGEWOOD	1,416	875	561	525	81	96	
0630	ORCHID	1,009	522	268	264	98	78	
0636	PALMAIRE	1,018	508	319	266	57	55	
0648	PASADENA	917	526	298	284	66	97	
0649	PATRICIA ANN	1,573	743					494
0672	PINE SPRINGS	1,089	854					562
0677	PIONEER	1,146	747					470
0687	QUAIL HILL	2,439	1,163	765	697	142	133	
0698	RIMROCK	1,379	1,031					682
0703	RIVIERA	1,486	853					549
0704	ROADRUNNER	1,615	750					
0711	ROSE GARDEN	1,067	391					257
0716	ROYAL PALM	880	522	309	320	66	84	
0719	SADDLE RIDGE	1,654	1,275					823
0735	SELLS	872	361					
0738	SEVILLA	1,911	1,121					
0742	SHADY GLEN	914	395					282
0744	SHAW BUTTE	1,639	765	457	368	116	116	
0756	SILVERTREE	1,332	953	650	664	77	107	
0757	SIMIS	1,422	949	634	583	85	134	
0762	SOLANO	1,067	643	374	372	85	112	
0763	SOLCITO	1,408	915	582	524	121	109	
0768	SPRUCE	934	384	206	211	39	66	
0772	ST MORITZ	2,410	1,191					768
0773	ST VINCENT	1,605	763					
0776	STARLIGHT	1,494	726					
0777	STELLA	1,673	816					
0778	STOCKMAN	1,628	958					651
0796	SUNNY HIGH	1,260	816	528	527	87	109	
0798	SUNNYSLOPE	1,248	604	327	298	118	96	
0799	SUNRISE	865	389					259
0800	SUNSET	1,738	792					
0805	SURPRISE	1,749	583					

0806	TANGERINE	1,319	676	398	320	122	119	
0808	TARO	1,534	768					509
0880	TOPEKA	1,252	640					437
0883	TOWNLEY	1,605	723	417	417	97	120	
0884	TREVOR BROWNE	847	349					
0885	TRINITY	1,378	531	258	258	94	113	
0890	VALENCIA	1,383	681					
0892	VICTORIA	1,036	353	179	177	56	75	
0894	VILLAGE MEADOWS	1,419	715					466
0898	VOLTAIRE	1,451	800	517	417	133	116	
0900	WAGON WHEEL	1,371	978	678	631	116	98	
0901	WAHALLA	1,742	965					624
0905	WEST HIGH	1,856	1,104					
0906	WESTBROOK	804	695					428
0907	WESTCOTT	1,492	730					477
0909	WESTRIDGE	1,282	509					
0919	WIKIEUP	1,491	788					544
0920	WILDER	1,230	922	686	605	99	80	
0924	WILLOW	1,878	1,189	754	775	102	154	
0933	WOODRIDGE	990	534					344
0938	YUKON	1,148	574					391

** OFFICIAL CANVASS **

MARICOPA COUNTY, ARIZONA
NOVEMBER 8, 1994
GENERAL

	STATE REPRESENTATIVE DISTRICT 18	STATE SENATOR DISTRICT 19	STATE REPRESEN DISTRICT 19
TOTAL	205,428 112,023 26,536 24,856 5,218 5,800	29,624	
CONG. DIST. 2	13,822 6,201		
CONG. DIST. 3	78,072 43,840	24,773	
CONG. DIST. 4	112,874 61,573 26,536 24,856 5,218 5,800	4,576	
CONG. DIST. 6	660 409	275	
ST. LEG. DIST. 18	73,799 42,205 26,536 24,856 5,218 5,800		
ST. LEG. DIST. 19	78,628 45,319	29,624	
ST. LEG. DIST. 20	53,001 24,499		
COUNTY SUPV. DIST. 3	96,772 53,137 24,898 23,271 4,875 5,350	9,075	
COUNTY SUPV. DIST. 4	78,579 45,699 1,496 1,475 291 395	20,549	
COUNTY SUPV. DIST. 5	30,077 13,187 142 110 52 55		
CENTRAL PHX J.P.	8,341 4,621 1,638 1,585 343 450		
EAST PHX NO. 2 J.P.	2,520 1,712 1,098 1,078 188 251		
GLENDALE J.P.	17,566 8,937	2,314	
MARYVALE J.P.	20,332 9,411		
NORTH EAST PHX J.P.	34,915 18,690 7,107 6,702 1,398 1,616	4,851	
NORTH WEST PHX J.P.	50,839 28,528 16,693 15,491 3,289 3,483		
PEORIA J.P.	60,555 35,622	22,459	
TOLLESON J.P.	10,360 4,502		

** OFFICIAL CANVASS **

MARICOPA COUNTY, ARIZONA
NOVEMBER 8, 1994
GENERAL

	STATE REPRESENTATIVE DISTRICT 20	STATE SENATOR DISTRICT 21	STATE REPRESE DISTRICT 21
0002	ACUNA 1,215 459		
0008	ALHAMBRA 1,214 531 258 165 206 152		
0010	ALMERIA 1,037 442		
0021	APACHE 1,059 583		338
0040	BERKELEY 740 310		
0044	BETHUNE 733 287		
0057	BRITTON 1,692 544		
0071	CALYPSO 942 701		430
0080	CANAL 974 440 147 138 178 183		
0082	CANYON PARK 583 152 73 49 58 35		
0090	CARTWRIGHT 800 348		
0093	CASHION 1,060 385		
0164	CORA 1,630 726 309 222 309 222		
0165	CORALBELL 1,169 880		531
0167	CORDOVA 1,000 532 240 169 233 159		
0172	COTTONWOOD 980 450		
0180	CRITTENDEN 1,671 806 405 218 340 240		
0183	CULVER 1,060 373		
0184	CYPRESS 172 54		
0188	DALLAS 1,745 880		568
0195	DENTON 1,724 770 295 292 309 248		
0214	DOS 2 2		
0219	DUNBAR 2,446 196		
0222	EARLL 1,401 630 225 223 257 225		
0233	EL MIRAGE 1,657 525 70 56 205 326		
0239	ESCONDIDO 1,441 779		468
0240	ESTRELLA 1,054 416 156 146 191 134		
0246	FENIMORE 754 431		275
0249	FILLMORE 1,471 549		
0250	FLEETWOOD 953 482 202 156 230 140		
0252	FLYNN 1,268 805 337 355 314 222		
0255	FOWLER 995 433		
0256	FOX 198 99		
0297	GLENDALE 11 1,440 663 237 242 199 246		
0305	GLENDALE 20 1,289 429 190 138 169 139		
0306	GLENDALE 21 959 375 99 53 144 216		

** OFFICIAL CANVASS **

MARICOPA COUNTY, ARIZONA
NOVEMBER 8, 1994
GENERAL

STATE REPRESENTATIVE STATE SENATOR STATE REPRESE

	DISTRICT 20				DISTRICT 21		DISTRICT 21
0308 GLENDALE 23	703	298	115	101	128	113	
0309 GLENDALE 24	996	536	246	226	202	153	
0316 GLENDALE 31	1,653	806	322	314	304	266	
0317 GLENDALE 32	1,004	462	183	139	212	160	
0318 GLENDALE 33	53	8	1	3	2	4	
0326 GRANADA	1,197	567	237	158	270	188	
0327 GRAND VISTA	26	3	3	1	1		
0343 HARRISON	1,112	437					
0347 HAYDEN HIGH	1,364	528					
0350 HEATHERBRAE	843	272	96	78	125	84	
0361 HOLIDAY PARK	600	351	153	160	141	102	
0363 HOLLYHOCK	1,240	525					
0376 ISAAC	1,118	415					
0377 JACKSON	513	164					
0391 KEIM	1,599	938	363	380	338	294	
0406 LATHAM	1,381	524					
0410 LEWIS	1,397	708					
0424 LUKE	1,689	759	285	271	291	272	
0426 LYNWOOD	1,173	418					
0429 MADRID	879	376	154	113	130	132	
0442 MARYVALE	1,461	595	253	163	308	161	
0448 MCKINLEY	568	152					
0473 MESA 019	899	440					262
0484 MESA 030	1,151	690					484
0485 MESA 031	1,457	639					404
0501 MESA 047	373	251					150
0507 MESA 053	864	585					399
0511 MESA 057	988	606					366
0513 MESA 059	964	379					244
0517 MESA 063	1,976	1,258					854
0519 MESA 065	1,241	665					475
0522 MESA 068	1,496	955					627
0523 MESA 069	1,312	861					578
0524 MESA 070	390	269					184
0525 MESA 071	2,195	1,462					997
0526 MESA 072	1,856	1,292					765

** OFFICIAL CANVASS **

MARICOPA COUNTY, ARIZONA
NOVEMBER 8, 1994
GENERAL

	STATE REPRESENTATIVE DISTRICT 20				STATE SENATOR DISTRICT 21		STATE REPRESE DISTRICT 21
0529 MESA 075	1,911	1,199					692
0530 MESA 076	1,580	1,007					670
0531 MESA 077	1,242	812					515
0532 MESA 078	1,578	943					619
0534 MESA 080	1,305	731					498
0537 MESA 083	1,795	875					539
0538 MESA 084	1,051	673					422
0539 MESA 085	1,063	562					333
0542 MESA 088	888	546					295
0543 MESA 089	1,992	1,261					801
0544 MESA 090	1,434	786					465
0545 MESA 091	1,988	1,447					998
0546 MESA 092	1,231	663					436
0549 MESA 095	1,245	651					384
0550 MESA 096	1,561	959					618
0552 MESA 098	2,189	1,031					614
0553 MESA 099	1,588	943					622
0554 MESA 100	1,185	507					346
0555 MESA 101	1,181	677					381
0556 MESA 102	1,091	702					467
0557 MESA 103	791	436					245
0559 MESA 105	1,582	995					622
0560 MESA 106	1,185	770					479
0563 MESA 109	1,261	655					454
0566 MESA 112	1,472	1,014					688
0567 MESA 113	968	579					322
0568 MESA 114	975	632					386
0569 MESA 115	800	465					314
0570 MESA 116	1,140	743					480
0586 MONTE VISTA	850	311					
0587 MONTECITO	1,151	458	157	160	187	171	
0601 MULBERRY	537	236	96	83	98	59	
0603 MURPHY	507	188					
0619 OASIS	1,244	677					430
0620 OCOTILLO	1,768	997	412	428	394	309	
0632 ORME	1,185	662					

** OFFICIAL CANVASS **

MARICOPA COUNTY, ARIZONA
NOVEMBER 8, 1994
GENERAL

	STATE REPRESENTATIVE DISTRICT 20				STATE SENATOR DISTRICT 21		STATE REPRESE DISTRICT 21
0679 POLK	173	39					
0702 RIVERSIDE	272	118					
0704 ROADRUNNER	1,615	750	339	194	341	234	
0705 ROANOKE	819	280					
0708 ROESER	1,293	429					
0730 SANTA MARIA	468	231					

0735 SELLS	872	361	134	133	140	130		
0738 SEVILLA	1,911	1,121	551	407	451	318		
0748 SHERIDAN	1,272	469						
0752 SIGNAL BUTTE	767	359					213	
0773 ST VINCENT	1,605	763	314	262	314	254		
0776 STARLIGHT	1,494	726	306	197	368	219		
0777 STELLA	1,673	816	380	271	315	230		
0780 SULLIVAN	520	151						
0792 SUNDIAL	1,090	392						
0800 SUNSET	1,738	792	349	235	353	244		
0805 SURPRISE	1,749	583	141	82	286	289		
0877 TOLLESON 1	588	273						
0878 TOLLESON 2	1,461	723						
0884 TREVOR BROWNE	847	349	172	98	145	109		
0886 TUMBLEWEED	1,290	531						
0890 VALENCIA	1,383	681	318	200	295	205		
0891 VERNON	1,252	488						
0905 WEST HIGH	1,856	1,104	422	422	465	354		
0909 WESTRIDGE	1,282	509	173	175	198	183		
0910 WESTWARD HO	1,588	477						
0917 WIER	1,534	834					497	

** OFFICIAL CANVASS **

MARICOPA COUNTY, ARIZONA
NOVEMBER 8, 1994
GENERAL

	STATE REPRESENTATIVE DISTRICT 20		STATE SENATOR DISTRICT 21		STATE REPRESE DISTRICT 21		
TOTAL	159,185	78,803	9,918	8,076	10,144	8,124	25,244
CONG. DIST. 1	25,992	15,938					10,598
CONG. DIST. 2	45,506	17,498	2,526	1,845	2,567	2,139	
CONG. DIST. 3	21,534	8,877	2,083	1,624	2,489	2,097	
CONG. DIST. 4	25,056	12,688	5,309	4,607	5,088	3,888	
CONG. DIST. 6	41,097	23,802					14,646
ST. LEG. DIST. 20	53,001	24,499	9,918	8,076	10,144	8,124	
ST. LEG. DIST. 21	67,089	39,740					25,244
ST. LEG. DIST. 22	39,095	14,564					
COUNTY SUPV. DIST. 1	6,256	3,278					2,017
COUNTY SUPV. DIST. 2	60,833	36,462					23,227
COUNTY SUPV. DIST. 4	23,708	11,572	4,780	4,232	4,559	3,710	
COUNTY SUPV. DIST. 5	68,388	27,491	5,138	3,844	5,585	4,414	
CENTRAL PHX J.P.	3,743	1,962	707	693	756	626	
EAST MESA J.P.	56,980	33,297					20,894
EAST PHX NO. 1 J.P.	568	152					
GLENDALE J.P.	10,964	5,320	2,093	1,951	2,012	1,813	
MARYVALE J.P.	31,781	13,997	4,065	2,995	3,976	2,964	
NORTH MESA J.P.	9,145	6,064					4,106
NORTH WEST PHX J.P.	4,394	2,295	994	855	939	679	
PEORIA J.P.	3,406	1,108	211	138	491	615	
TOLLESON J.P.	24,493	10,379	1,848	1,444	1,970	1,427	
WEST MESA J.P.	964	379					244
WEST PHX J.P.	12,747	3,850					
EVIT DIST. NO. 5	6,282	3,779					2,567
EVIT DIST. NO. 6	9,307	5,331					3,395
EVIT DIST. NO. 7	7,010	3,709					2,292
EVIT DIST. NO. 8	44,490	26,921					16,990
EVIT	67,089	39,740					25,244
CITY OF MESA	51,297	30,697					19,751

** OFFICIAL CANVASS **

MARICOPA COUNTY, ARIZONA
NOVEMBER 8, 1994
GENERAL

	STATE REPRESENTATIVE DISTRICT 22	STATE SENATOR DISTRICT 23	STATE REPRESENTATIVE DISTRICT 23	STATE SENATO DISTRICT 24
0002 ACUNA	1,215	459	290	195
0007 AIRE LIBRE	801	450		
0010 ALMERIA	1,037	442	268	258
0015 AMBER	1,318	838		
0017 ANDORA	1,180	642		
0020 ANNETTE	1,143	561		
0024 ARDMORE	870	349	95	224
0034 BALSZ	1,167	458	159	252
0040 BERKELEY	740	310	190	117
0044 BETHUNE	733	287	241	73
0049 BLANCHE	954	536		
0051 BLUEBIRD	851	392		
0056 BRILL	1,036	351	114	200
0057 BRITTON	1,692	544	319	203
0058 BROADWAY	652	245	45	185
0064 BUFFALO RIDGE	2,182	1,286		
0065 BURGESS	1,652	649	152	439
0066 CACTUS	830	415		
0069 CALAVEROS	1,568	1,053		
0079 CAMPO BELLO	941	465		
0089 CARSON	2,048	893	262	560
0090 CARTWRIGHT	800	348	227	141
0093 CASHION	1,060	385	147	234
0136 CHARTER OAK	1,581	886		
0139 CHERYL	919	648		
0158 CONTENTION MINE	1,064	518		
0161 COPPER HILLS	1,350	816		
0172 COTTONWOOD	980	450	282	152
0178 CRESTVIEW	1,080	730		
0183 CULVER	1,060	373	214	174
0184 CYPRESS	172	54	32	21
0196 DESERT BELL	1,335	395		
0202 DESERT LANE	1,059	518	91	389
0213 DIXILETA	2,100	1,284		
0214 DOS	2	2	2	
0219 DUNBAR	2,446	196	141	78

** OFFICIAL CANVASS **

MARICOPA COUNTY, ARIZONA
NOVEMBER 8, 1994
GENERAL

STATE STATE

	REPRESENTATIVE DISTRICT 22	STATE SENATOR DISTRICT 23	REPRESENTATIVE DISTRICT 23	STATE SENATO DISTRICT 24
0225 ECHO MOUNTAIN	1,371	722		
0228 EDISON	1,015	275	52	184	146	102
0229 EL CAMINO	1,231	525		
0235 ELWOOD	1,739	666	229	382	401	247
0238 ESCOBAR	1,025	575		
0241 EUCLID	883	380	99	255	245	156
0249 FILLMORE	1,471	549	312	210		
0255 FOWLER	995	433	261	166		
0256 FOX	198	99	58	35		
0257 FOXWOOD	1,592	843		
0267 GARFIELD	988	377	63	286	253	140
0268 GATEWAY	1,495	629	158	429	398	247
0322 GOLD DUST	1,201	764		
0330 GREENFIELD	1,253	502	104	352	309	201
0332 GREENWAY	1,655	910		
0343 HARRISON	1,112	437	310	176		
0344 HARTFORD	1,254	845		
0347 HAYDEN HIGH	1,364	528	302	274		
0352 HERMOSA	794	316	33	257	153	197
0357 HILLVIEW	1,571	913		
0358 HILTON	820	298	32	227	220	90
0363 HOLLYHOCK	1,240	525	342	171		
0366 HOPE	1,505	631	151	442	429	247
0371 INDIAN BEND	1,479	763		
0376 ISAAC	1,118	415	217	228		
0377 JACKSON	513	164	104	72		
0379 JANICE	1,525	720		
0381 JAVELINA	311	239		
0383 JOSHUA	1,447	1,026		
0384 JULIAN	2,017	788	41	702	377	524
0393 KENILWORTH	475	208	76	117	120	86
0394 KERRY	1,627	901		
0404 LARKSPUR	1,256	703		
0405 LASSEN	1,027	351	74	256	235	143
0406 LATHAM	1,381	524	308	275		
0410 LEWIS	1,397	708	397	377		

** OFFICIAL CANVASS **

MARICOPA COUNTY, ARIZONA
NOVEMBER 8, 1994
GENERAL

	STATE REPRESENTATIVE DISTRICT 22	STATE SENATOR DISTRICT 23	STATE REPRESENTATIVE DISTRICT 23	STATE SENATO DISTRICT 24
0417 LOLA	1,038	611		
0421 LOWELL	853	305	45	229	198	122
0426 LYNWOOD	1,173	418	240	206		
0435 MAPLEWOOD	1,470	835		
0448 MCKINLEY	568	152	79	84		
0449 MCNEIL	1,186	594	161	396	352	278
0454 MERCER	1,285	851		
0584 MONROE	673	280	49	199	162	111
0586 MONTE VISTA	850	311	195	123		
0597 MOUNTAIN PARK	1,293	896		
0602 MUMMY MOUNTAIN	2,240	1,281		
0603 MURPHY	507	188	124	93		
0611 NISBET	1,430	685		
0615 OAKHURST	1,072	745		
0623 OLNEY	1,383	744	262	427	422	332
0625 ONYX	1,195	774		
0626 ORAIBI	1,115	596		
0632 ORME	1,185	662	364	254		
0635 PALM	760	349	95	230	234	142
0638 PALMDALE	965	315	18	259	139	197
0641 PALOMINO	1,217	380		
0644 PARADISE PARK	1,099	528		
0647 PARKVIEW	543	184	13	155	151	48
0679 POLK	173	39	22	16		
0682 PORTLAND	558	248	80	145	145	94
0684 PRESIDIO	1,571	899		
0688 QUAIL RUN	2,455	1,429		
0700 RIO VISTA	1,073	343	75	240	220	143
0702 RIVERSIDE	272	118	58	50		
0705 ROANOKE	819	280	185	96		
0707 ROCKWOOD	1,122	535		
0708 ROESER	1,293	429	344	112		
0730 SANTA MARIA	468	231	120	106		
0740 SHADOW RIDGE	1,262	756		
0741 SHADOW ROCK	1,097	723		
0746 SHEA	1,235	764		

** OFFICIAL CANVASS **

MARICOPA COUNTY, ARIZONA
NOVEMBER 8, 1994
GENERAL

	STATE REPRESENTATIVE DISTRICT 22	STATE SENATOR DISTRICT 23	STATE REPRESENTATIVE DISTRICT 23	STATE SENATO DISTRICT 24
0747 SHEENA	1,468	952		
0748 SHERIDAN	1,272	469	241	251		
0750 SIERRA VISTA	1,692	715	103	568	461	384
0751 SIESTA	829	486		
0753 SILVER CREEK	1,754	647		
0758 SKIFF	121	47	8	36	35	11

0759	SKY HARBOR	575	150			43	97	101	48
0765	SOUTH MTN HIGH	1,287	415			78	310	239	205
0766	SOUTHERN	1,734	539			66	437	386	198
0771	ST JOHN	1,227	580						
0780	SULLIVAN	520	151	90	77				
0792	SUNDIAL	1,090	392	242	184				
0795	SUNLAND	992	355			82	243	244	123
0797	SUNNYSIDE	832	525						
0877	TOLLESON 1	588	273	119	177				
0878	TOLLESON 2	1,461	723	343	423				
0886	TUMBLEWEED	1,290	531	307	196				
0888	TURQUOISE	1,059	727						
0891	VERNON	1,252	488	303	202				
0893	VILLA RITA	1,261	677						
0895	VINEYARD	524	258			92	154	154	103
0897	VISTA	1,462	817						
0902	WALLACE	1,324	562						
0910	WESTWARD HO	1,588	477	273	158				
0913	WHITTIER	742	369			93	243	216	157
0922	WILLETTA	504	172			49	107	97	73
0937	YUCCA	1,346	739						

˘

** OFFICIAL CANVASS **

MARICOPA COUNTY, ARIZONA
NOVEMBER 8, 1994
GENERAL

	STATE REPRESENTATIVE DISTRICT 22	STATE SENATOR DISTRICT 23			STATE REPRESENTATIVE DISTRICT 23		STATE SENATOR DISTRICT 24	
TOTAL	153,255	72,194	8,613	6,438	3,442	10,613	9,286	6,592
CONG. DIST. 1	7,945	3,308			948	2,080	1,959	1,345
CONG. DIST. 2	62,399	23,255	6,840	4,984	2,494	8,533	7,327	5,247
CONG. DIST. 3	7,213	3,168	1,715	1,419				
CONG. DIST. 4	69,578	38,666	58	35				
CONG. DIST. 6	6,120	3,797						
ST. LEG. DIST. 22	39,095	14,564	8,613	6,438				
ST. LEG. DIST. 23	38,660	15,266			3,442	10,613	9,286	6,592
ST. LEG. DIST. 24	75,500	42,364						
COUNTY SUPV. DIST. 2	4,683	3,206						
COUNTY SUPV. DIST. 3	70,817	39,158						
COUNTY SUPV. DIST. 5	77,755	29,830	8,613	6,438	3,442	10,613	9,286	6,592
CENTRAL PHX J.P.	198	99	58	35				
EAST PHX NO. 1 J.P.	10,081	3,810	79	84	955	2,372	2,168	1,436
MARYVALE J.P.	11,449	4,586	2,726	2,156				
NORTH EAST PHX J.P.	69,368	38,447						
SCOTTSDALE J.P.	6,132	3,917						
SOUTH PHOENIX J.P.	27,819	11,095			2,366	7,895	6,800	4,948
TOLLESON J.P.	14,133	5,877	3,264	2,526				
WEST PHX J.P.	14,075	4,363	2,486	1,637	121	346	318	208
EVIT DIST. NO. 2	3,787	1,559			491	942	977	563
EVIT DIST. NO. 3	135	67			10	52	40	35
EVIT DIST. NO. 5	8,622	5,752						
EVIT	12,544	7,378			501	994	1,017	598

˘

** OFFICIAL CANVASS **

MARICOPA COUNTY, ARIZONA
NOVEMBER 8, 1994
GENERAL

	STATE SENATOR DISTRICT 25	STATE REPRESENTATIVE DISTRICT 25						
0019 ANGUS	1,643	664						
0023 ARCADIA	1,566	950						
0031 AVALON	504	267	83	139	20	74	91	114
0037 BARNES	1,157	847						
0041 BERRIDGE	1,576	922	344	444	69	430	378	360
0043 BETHANY	521	362	164	152	22	169	170	126
0045 BILTMORE	1,341	845						
0072 CAMBRIDGE	582	199	53	107	22	67	54	82
0074 CAMELBACK HIGH	1,069	695						
0075 CAMELHEAD	901	606						
0076 CAMELVIEW	1,246	814						
0085 CARNATION	1,296	643	207	341	44	238	249	263
0094 CAVALIER	584	360	132	187	29	136	140	151
0099 CENTRAL HIGH	581	220	64	125	14	64	90	87
0137 CHENEY	1,769	1,276						
0145 CITRUS	1,516	939	362	442	63	433	376	343
0146 CLAREMONT	681	418	177	205	18	178	212	161
0147 CLARENDON	1,376	834	317	428	38	366	343	372
0153 COLONNADE	1,690	931	331	453	73	403	378	309
0154 COLUMBUS	1,333	881						
0159 CONTINENTAL	855	432						
0168 CORONADO	1,258	712						
0173 COUNTRY CLUB	1,238	631	237	320	39	247	270	249
0176 CREIGHTON	1,663	844	238	439	87	299	263	291
0198 DESERT CREST	568	397	190	160	18	205	215	136
0212 DIAMOND	1,413	783						
0215 DOUBLETREE	886	596						
0223 EASTSIDE	1,585	832	279	394	60	295	325	289
0226 EDGEMONT	1,185	534	191	268	39	193	230	202
0234 ELM	1,306	589	208	311	40	239	276	209
0237 ENCANTO	858	530	151	321	26	176	169	289
0244 EXETER	1,001	665						
0245 FAIRMOUNT	1,143	533	167	265	51	180	201	193
0247 FERN	1,185	666	242	338	45	260	289	282
0251 FLOWER	1,655	924	269	526	71	335	332	396
0258 FRANKLIN	750	413	81	270	37	97	111	221

˘

** OFFICIAL CANVASS **

MARICOPA COUNTY, ARIZONA
NOVEMBER 8, 1994
GENERAL

STATE SENATOR DISTRICT 25 STATE REPRESENTATIVE DISTRICT 25

```
                    \   R       I       L   \   S       P       V       R    »
                     \   U       S       I   \   T       D       R       D    »
                  B   \   T       K       A   \   A       I       O       O  »
            R       L   \   E       E       M   \   N       K       N       V »
             E       T   \   R       Y       S   \   Y       E       T       A»
              G       S   \                       \                           »
                           \   (       (       (   \   (       (       (      »
                V       C   \   R       D       L   \   R       R       D    »
                 T       A   \   E       E       B   \   E       E       E    »
                  R       S   \   P       M       T   \   P       P       M   »
                   S       T   \   )       )       )   \   )       )       )  »
```

0266	GARDENS	420	174	62	80	17	56	80	49
0321	GLENROSA	1,577	956						
0325	GRACE	1,745	814						
0331	GREENTREE	988	551	188	300	21	242	235	197
0348	HAZELWOOD	1,277	659	237	320	55	274	271	250
0349	HEATHER	1,269	727	224	390	47	219	275	305
0359	HOHOKAM	2,054	1,209						
0362	HOLLY	1,447	797	242	437	64	286	284	322
0367	HOPI	1,022	759						
0369	HORSESHOE	999	503	169	261	41	185	198	207
0370	HUBBELL	1,832	1,019						
0373	INDIGO	572	414						
0374	INGLESIDE	1,246	899						
0378	JADE	1,490	707						
0388	KACHINA	2,042	1,230						
0389	KAIBAB	1,453	1,023						
0397	KIVA	791	524						
0400	LAFAYETTE	782	417	143	218	32	154	177	177
0418	LOMA VISTA	1,056	700						
0420	LOOKOUT RIDGE	932	651						
0428	MADISON PARK	1,407	605	174	335	57	188	221	239
0431	MAJORCA	665	426	173	193	27	174	185	149
0437	MARICOPA	1,572	863						
0440	MARSHALL	1,076	667	246	332	46	277	285	265
0441	MARYLAND	1,102	643	276	289	30	242	276	229
0447	MCKELLIPS PARK	1,394	739						
0452	MEADOWBROOK	722	340	110	174	32	111	118	134
0578	MITCHELL	752	424	125	239	19	147	148	174
0588	MONTEREY	811	458	157	232	34	213	188	178
0589	MONTEROSA	1,194	750						
0605	MYRTLE	1,423	840	318	401	57	343	383	275
0606	NAVAJO	1,090	695						
0612	NORTH HIGH	899	464	116	273	44	204	118	212
0617	OAKTREE	1,665	1,075						
0618	OAKWOOD	1,259	820						
0627	ORANGE	1,300	822						

˘

** OFFICIAL CANVASS **

MARICOPA COUNTY, ARIZONA
NOVEMBER 8, 1994
GENERAL

STATE SENATOR
DISTRICT 25

STATE REPRESENTATIVE DISTRICT 25

```
                    \           C           \                   C               »
                     \           U       W   \                   H               »
                      \           M       I   \   B               E       C      »
                       \   T       M       L   \   I       U       U       O     »
                        \   R       I       L   \   S       P       V       R    »
                         \   U       S       I   \   T       D       R       D   »
                      B   \   T       K       A   \   A       I       O       O  »
            R       L   \   E       E       M   \   N       K       N       V »
             E       T   \   R       Y       S   \   Y       E       T       A»
              G       S   \                       \                           »
                           \   (       (       (   \   (       (       (      »
                V       C   \   R       D       L   \   R       R       D    »
                 T       A   \   E       E       B   \   E       E       E    »
                  R       S   \   P       M       T   \   P       P       M   »
                   S       T   \   )       )       )   \   )       )       )  »
```

0631	OREGON	817	381	130	189	30	141	168	127
0634	PAIUTE	1,464	698						
0637	PALMCROFT	935	630	173	387	28	231	228	325
0639	PALO CRISTI	1,198	862						
0642	PAPAGO PARK	1,690	624	201	325	61	214	223	243
0643	PARADA	1,119	627	214	329	38	246	262	253
0645	PARK CENTRAL	234	167	61	94	8	60	71	72
0651	PECAN RIDGE	1,395	959						
0664	PERRY PARK	1,319	705	237	336	71	210	276	245
0668	PICADILLY	1,474	973						
0669	PIERCE	1,384	724	255	366	58	282	313	226
0671	PIMA	1,677	1,031						
0683	POWELL	1,077	560						
0685	PRINCETON	1,446	869						
0686	PUEBLO	741	436						
0692	RANCHO	1,024	672	257	337	44	343	286	256
0697	RICHLAND	765	422	107	252	34	170	122	193
0706	ROCKRIDGE	762	547						
0714	ROVEY	922	532	209	255	33	201	235	205
0717	RUBY	1,550	711	241	371	50	277	246	289
0721	SALT RIVER	1,158	653						
0722	SAN JUAN	1,018	723	299	372	22	371	360	262
0734	SCOTTSDALE	1,090	545						
0745	SHAWNEE	1,320	582						
0755	SILVERADO	1,104	330	109	180	25	107	136	117
0764	SOUTH BANK	778	516						
0770	ST FRANCIS	1,448	714	236	367	55	263	265	246
0804	SUPAI	1,184	751						
0809	TEMPE 01	1,919	1,081						
0810	TEMPE 02	1,316	654						
0811	TEMPE 03	1,020	506						
0812	TEMPE 04	1,844	665						
0813	TEMPE 05	1,601	505						
0814	TEMPE 06	1,798	178						
0815	TEMPE 07	631	258						
0816	TEMPE 08	1,013	563						

˘

** OFFICIAL CANVASS **

MARICOPA COUNTY, ARIZONA
NOVEMBER 8, 1994
GENERAL

STATE SENATOR
DISTRICT 25

STATE REPRESENTATIVE DISTRICT 25

```
                    \           C           \                   C               »
                     \           U       W   \                   H               »
                      \           M       I   \   B               E       C      »
                       \   T       M       L   \   I       U       U       O     »
                        \   R       I       L   \   S       P       V       R    »
                         \   U       S       I   \   T       D       R       D   »
                      B   \   T       K       A   \   A       I       O       O  »
            R       L   \   E       E       M   \   N       K       N       V »
             E       T   \   R       Y       S   \   Y       E       T       A»
              G       S   \                       \                           »
                           \   (       (       (   \   (       (       (      »
                V       C   \   R       D       L   \   R       R       D    »
                 T       A   \   E       E       B   \   E       E       E    »
                  R       S   \   P       M       T   \   P       P       M   »
                   S       T   \   )       )       )   \   )       )       )  »
```

0817	TEMPE 09	1,561	735						
0819	TEMPE 11	784	277						
0873	THOMAS	1,102	688						
0882	TOWER	832	452	156	241	23	178	191	184
0887	TURNEY	1,675	915	297	480	76	357	338	359
0896	VIRGINIA	1,549	904						
0912	WHITE	1,771	991	345	504	77	393	377	364
0914	WHITTON	1,203	661	193	353	52	215	256	256
0925	WILSHIRE	1,548	989	218	642	62	347	266	519
0929	WINDSOR	741	345	96	181	40	130	119	150
0934	XAVIER	1,145	538	170	273	46	140	223	217
0935	YALE	1,439	920						

0939 YUMA	1,897	1,192							

** OFFICIAL CANVASS **

MARICOPA COUNTY, ARIZONA
NOVEMBER 8, 1994
GENERAL

	STATE SENATOR DISTRICT 25		STATE REPRESENTATIVE DISTRICT 25					
TOTAL	145,288	81,079	11,651	17,943	2,481	13,275	13,565	13,595
CONG. DIST. 1	95,830	50,959	5,219	8,536	1,312	5,883	6,073	6,338
CONG. DIST. 2	2,450	1,465	361	909	99	498	461	739
CONG. DIST. 4	47,008	28,655	6,071	8,498	1,070	6,894	7,031	6,518
ST. LEG. DIST. 25	64,326	34,536	11,651	17,943	2,481	13,275	13,565	13,595
ST. LEG. DIST. 26	80,962	46,543						
COUNTY SUPV. DIST. 1	33,503	16,216	1,799	2,667	424	1,911	2,059	1,922
COUNTY SUPV. DIST. 2	46,448	28,050						
COUNTY SUPV. DIST. 3	30,524	18,730	4,242	5,453	698	4,760	4,807	4,136
COUNTY SUPV. DIST. 4	17,478	9,848	3,121	5,379	664	3,703	3,689	4,273
COUNTY SUPV. DIST. 5	17,335	8,235	2,489	4,444	695	2,901	3,010	3,264
CENTRAL PHX J.P.	18,231	9,970	3,155	5,472	658	3,756	3,798	4,246
EAST PHX NO. 1 J.P.	16,288	8,144	2,347	3,904	649	2,765	2,726	2,823
EAST PHX NO. 2 J.P.	48,262	28,318	5,107	7,242	1,014	5,689	5,844	5,504
NORTH EAST PHX J.P.	568	397	190	160	18	205	215	136
NORTH WEST PHX J.P.	3,206	1,901	771	895	105	763	871	665
SCOTTSDALE J.P.	44,496	26,514						
TEMPE J.P.	13,487	5,422						
WEST PHX J.P.	750	413	81	270	37	97	111	221
EVIT DIST. NO. 1	51,844	30,992						
EVIT DIST. NO. 2	11,568	4,341						
EVIT DIST. NO. 5	2,655	1,872						
EVIT	66,067	37,205						

** OFFICIAL CANVASS **

MARICOPA COUNTY, ARIZONA
NOVEMBER 8, 1994
GENERAL

	STATE REPRESENTATIVE DISTRICT 26		STATE SENATOR DISTRICT 27		STATE REPRESEN DISTRICT 27	
0006 AHWATUKEE	2,210	1,529			860	
0012 ALTA MESA	1,696	962			554	
0019 ANGUS	1,643	664	315	262	246	76
0023 ARCADIA	1,566	950	550	524	250	93
0028 ASTER	654	410				
0037 BARNES	1,157	847	479	464	260	77
0045 BILTMORE	1,341	845	558	452	196	56
0063 BUENA TERRA	921	558				
0067 CACTUS GLEN	1,100	658				
0074 CAMELBACK HIGH	1,069	695	358	352	218	78
0075 CAMELHEAD	901	606	455	363	84	41
0076 CAMELVIEW	1,246	814	459	490	189	88
0083 CAPISTRANO	780	367				206
0084 CAREFREE	1,691	1,146				
0088 CAROLINA	1,279	793				
0091 CASCADE	805	511				
0095 CAVE CREEK 1	1,020	598				
0096 CAVE CREEK 2	693	477				
0097 CAVE CREEK 3	52	34				
0100 CENTURY	1,123	709				
0134 CHAPARRAL	1,112	676				
0137 CHENEY	1,769	1,276	922	777	222	73
0143 CIELO	1,352	667				
0149 CLEARVIEW	1,701	938				
0152 COCOPAH	1,456	895				
0154 COLUMBUS	1,333	881	496	442	258	106
0159 CONTINENTAL	855	432	201	210	151	50
0168 CORONADO	1,258	712	359	376	230	70
0179 CRESTWOOD	1,012	592				
0191 DEER CANYON	1,820	1,089				
0193 DEERVIEW	1,350	707				
0194 DEL JOYA	1,922	1,205				
0200 DESERT HILLS	601	348				
0206 DESERT SHADOWS	1,542	981				
0208 DESERT SPRINGS	1,458	875				

** OFFICIAL CANVASS **

MARICOPA COUNTY, ARIZONA
NOVEMBER 8, 1994
GENERAL

	STATE REPRESENTATIVE DISTRICT 26		STATE SENATOR DISTRICT 27		STATE REPRESEN DISTRICT 27	
0212 DIAMOND	1,413	783	335	343	290	110
0215 DOUBLETREE	886	596	386	406	103	31
0218 DREYFUS	1,690	1,006				
0243 EVANS	1,513	937				
0244 EXETER	1,001	665	410	420	151	49
0259 FTN HILLS 1	1,045	702				
0260 FTN HILLS 2	1,549	964				
0261 FTN HILLS 3	2,207	1,270				

0262	FTN HILLS 4	1,729	1,211				
0263	FTN HILLS 5	1,377	864				
0264	FTN HILLS 6	787	531				
0321	GLENROSA	1,577	956	493	432	324	116
0325	GRACE	1,745	814	446	345	276	100
0328	GRANITE MOUNTAI	599	415				
0356	HILLERY	1,451	927				
0359	HOHOKAM	2,054	1,209	627	638	347	126
0367	HOPI	1,022	759	519	491	161	39
0368	HORIZON	1,398	873				
0370	HUBBELL	1,832	1,019	472	529	318	120
0373	INDIGO	572	414	267	262	95	22
0374	INGLESIDE	1,246	899	512	504	261	81
0378	JADE	1,490	707	310	337	240	103
0387	JUSTINE	2,322	1,267				
0388	KACHINA	2,042	1,230	611	616	383	132
0389	KAIBAB	1,453	1,023	622	702	215	64
0390	KALIL	1,733	1,055				
0397	KIVA	791	524	356	313	112	39
0401	LAKESIDE	1,022	533				
0407	LAUREL	1,320	759				
0418	LOMA VISTA	1,056	700	338	359	220	91
0419	LONE MOUNTAIN	1,891	1,196				
0420	LOOKOUT RIDGE	932	651	431	379	139	71
0422	LUCAS	761	468				
0423	LUDLOW	1,279	841				
0432	MALAPAI	1,535	1,063				

** OFFICIAL CANVASS **

MARICOPA COUNTY, ARIZONA
NOVEMBER 8, 1994
GENERAL

		STATE REPRESENTATIVE DISTRICT 26		STATE SENATOR DISTRICT 27		STATE REPRESEN DISTRICT 27	
0437	MARICOPA	1,572	863	401	442	273	104
0444	MCCORMICK EAST	2,361	1,579				
0445	MCCORMICK WEST	2,205	1,349				
0446	MCDONALD	981	542				
0447	MCKELLIPS PARK	1,394	739	322	345	258	134
0451	MEADOW HILLS	1,352	664				
0572	MESQUITE	1,401	767				
0581	MOHAVE	2,168	1,224				
0589	MONTEROSA	1,194	750	353	367	250	87
0593	MOONSET	1,065	621				
0599	MOUNTAIN VISTA	1,831	1,188				
0600	MOUNTAINSIDE	1,665	1,050				
0604	MUSTANG	1,617	952				
0606	NAVAJO	1,090	695	382	394	196	66
0607	NEW RIVER	1,372	855				
0617	OAKTREE	1,665	1,075	588	569	323	122
0618	OAKWOOD	1,259	820	506	418	240	91
0627	ORANGE	1,300	822	492	493	222	71
0628	ORANGE TREE	1,264	784				
0634	PAIUTE	1,464	698	328	350	230	82
0639	PALO CRISTI	1,198	862	594	519	162	58
0646	PARK MEADOWS	1,366	845				
0651	PECAN RIDGE	1,395	959	593	558	230	69
0652	PECOS	973	661				
0663	PEPPERTREE	1,382	878				
0666	PERSHING	1,202	701				
0668	PICADILLY	1,474	973	562	514	282	87
0671	PIMA	1,677	1,031	519	606	299	101
0673	PINE VALLEY	1,294	727				
0674	PINNACLE PEAK	2,085	1,435				
0683	POWELL	1,077	560	287	258	178	73
0685	PRINCETON	1,446	869	461	393	311	119
0686	PUEBLO	741	436	240	188	151	32
0691	RAINTREE	859	571				
0693	RAWHIDE	2,284	1,503				

** OFFICIAL CANVASS **

MARICOPA COUNTY, ARIZONA
NOVEMBER 8, 1994
GENERAL

		STATE REPRESENTATIVE DISTRICT 26		STATE SENATOR DISTRICT 27		STATE REPRESEN DISTRICT 27	
0695	REDWING	1,336	785				
0696	RHODES	1,098	419				
0699	RIO VERDE	645	525				
0706	ROCKRIDGE	762	547	351	337	120	41
0721	SALT RIVER	1,158	653	371	299	221	68
0723	SAN SIMON	1,434	851				
0724	SAN VICTOR	1,633	747				
0726	SANDPIPER	665	428				
0728	SANDY SHORES	1,387	751				
0732	SANTO	748	458				
0734	SCOTTSDALE	1,090	545	291	243	181	70
0737	SENTRY	2,010	1,221				
0745	SHAWNEE	1,320	582	274	281	191	53
0754	SILVER SPUR	1,166	594				
0764	SOUTH BANK	778	516	355	302	104	43
0774	STAGECOACH	263	185				
0779	STONEGATE	806	592				
0793	SUNDOWN	1,435	953				
0804	SUPAI	1,184	751	396	408	247	92
0809	TEMPE 01	1,919	1,081	420	454	440	151
0810	TEMPE 02	1,316	654	354	360	185	61
0811	TEMPE 03	1,020	506	228	188	190	84
0812	TEMPE 04	1,844	665	244	212	297	123
0813	TEMPE 05	1,601	505	158	121	259	102
0814	TEMPE 06	1,798	178	79	82	49	23
0815	TEMPE 07	631	258	123	100	98	46
0816	TEMPE 08	1,013	563	237	240	222	96
0817	TEMPE 09	1,561	735	204	182	379	157
0818	TEMPE 10	2,460	504				273
0819	TEMPE 11	784	277	93	79	129	55
0820	TEMPE 12	1,236	340				193
0821	TEMPE 13	820	370				139

0822	TEMPE 14	1,167	561				286	»
0823	TEMPE 15	1,015	494				225	»
0824	TEMPE 16	1,836	664				305	»

0825	TEMPE 17	1,152	317				137	»
0826	TEMPE 18	1,690	336				177	»
0827	TEMPE 19	1,321	386				201	»
0828	TEMPE 20	1,826	1,054				548	»
0829	TEMPE 21	1,131	610				326	»
0830	TEMPE 22	1,451	912				465	»
0831	TEMPE 23	1,606	877				466	»
0832	TEMPE 24	1,691	924				513	»
0833	TEMPE 25	1,610	987				532	»
0834	TEMPE 26	1,118	738				432	»
0835	TEMPE 27	754	496				251	»
0836	TEMPE 28	1,043	608				327	»
0837	TEMPE 29	1,091	588				322	»
0838	TEMPE 30	974	472				282	»
0839	TEMPE 31	1,069	553				297	»
0840	TEMPE 32	1,163	429				219	»
0841	TEMPE 33	824	506				276	»
0842	TEMPE 34	1,219	731				392	»
0843	TEMPE 35	972	606				349	»
0844	TEMPE 36	1,615	1,042				621	»
0845	TEMPE 37	1,379	863				484	»
0846	TEMPE 38	1,139	486				270	»
0847	TEMPE 39	564	218				117	»
0848	TEMPE 40	1,815	894				478	»
0849	TEMPE 41	1,700	996				597	»
0850	TEMPE 42	1,607	980				559	»
0851	TEMPE 43	1,361	390				206	»
0852	TEMPE 44	1,741	949				504	»
0853	TEMPE 45	1,440	721				394	»
0854	TEMPE 46	1,581	953				548	»
0855	TEMPE 47	1,457	876				508	»
0856	TEMPE 48	1,246	775				436	»
0857	TEMPE 49	1,163	720				415	»
0858	TEMPE 50	1,816	862				472	»
0859	TEMPE 51	1,511	763				409	»

0860	TEMPE 52	874	537				298	»
0861	TEMPE 53	1,359	869				466	»
0862	TEMPE 54	1,444	840				491	»
0863	TEMPE 55	1,226	828				502	»
0864	TEMPE 56	1,634	1,095				617	»
0865	TEMPE 57	1,790	1,093				631	»
0866	TEMPE 58	2,780	1,906				1,056	»
0867	TEMPE 59	2,152	1,463				880	»
0868	TEMPE 60	1,507	650				360	»
0869	TEMPE 61	1,163	651				338	»
0870	TEMPE 62	1,259	740				397	»
0871	TEMPE 63	1,109	678				344	»
0872	TEMPE 64	978	347				173	»
0873	THOMAS	1,102	688	323	362	224	55	»
0874	THORNWOOD	1,462	936					»
0896	VIRGINIA	1,549	904	389	428	363	120	»
0908	WESTERN STAR	1,838	1,036				544	»
0935	YALE	1,439	920	525	484	281	105	»
0939	YUMA	1,897	1,192	656	642	382	97	»

TOTAL		260,822	149,775	24,986	24,006	14,106	5,040	23,668	»
CONG. DIST. 1		144,829	77,808	17,202	16,817	11,583	4,165	23,668	»
CONG. DIST. 4		72,060	45,224	7,784	7,189	2,523	875		»
CONG. DIST. 6		43,933	26,743						»
ST. LEG. DIST. 26		80,962	46,543	24,986	24,006	14,106	5,040		»
ST. LEG. DIST. 27		81,173	43,142					23,668	»
ST. LEG. DIST. 28		98,687	60,090						»
COUNTY SUPV. DIST.	1	103,864	54,062	5,035	4,856	3,923	1,505	23,668	»
COUNTY SUPV. DIST.	2	123,354	74,969	15,691	15,165	8,035	2,791		»

COUNTY SUPV. DIST. 3	33,604	20,744	4,260	3,985	2,148	744	
CHANDLER J.P.	16,324	10,007					5,622
EAST PHX NO. 1 J.P.	1,102	688	323	362	224	55	
EAST PHX NO. 2 J.P.	21,877	13,919	7,912	7,402	3,918	1,394	
NORTH EAST PHX J.P.	7,320	4,654					
SCOTTSDALE J.P.	135,218	81,425	14,611	14,224	7,716	2,693	
TEMPE J.P.	78,336	38,557	2,140	2,018	2,248	898	18,046
WEST MESA J.P.	645	525					
EVIT DIST. NO. 1	62,297	37,506	16,852	16,394	9,227	3,219	
EVIT DIST. NO. 2	50,495	23,314	1,720	1,564	1,808	747	10,114
EVIT DIST. NO. 3	32,153	17,901					9,990
EVIT DIST. NO. 4	5,310	3,211					1,850
EVIT DIST. NO. 5	56,546	34,043	1,308	1,183	325	104	
EVIT DIST. NO. 7	4,783	3,057					1,714
EVIT	211,584	119,032	19,880	19,141	11,360	4,070	23,668

** OFFICIAL CANVASS **

MARICOPA COUNTY, ARIZONA
NOVEMBER 8, 1994
GENERAL

	STATE REPRESENTATIVE DISTRICT 28				STATE SENATOR DISTRICT 29		STATE REPRESENT DISTRICT 29	
0022 APPLEBY	1,150	732						
0028 ASTER	654	410	254	233	89	40		
0063 BUENA TERRA	921	558	298	236	174	50		
0067 CACTUS GLEN	1,100	658	441	357	161	46		
0084 CAREFREE	1,691	1,146	870	700	171	75		
0088 CAROLINA	1,279	793	428	432	209	45		
0091 CASCADE	805	511	319	341	105	41		
0095 CAVE CREEK 1	1,020	598	323	274	162	84		
0096 CAVE CREEK 2	693	477	248	264	126	60		
0097 CAVE CREEK 3	52	34	14	19	10	4		
0100 CENTURY	1,123	709	469	359	190	42		
0131 CHANDLER 31	1,292	813						
0134 CHAPARRAL	1,112	676	367	343	191	67		
0143 CIELO	1,352	667	390	404	167	32		
0149 CLEARVIEW	1,701	938	510	495	255	61		
0152 COCOPAH	1,456	895	531	537	186	71		
0156 COMPADRE	670	478						
0179 CRESTWOOD	1,012	592	317	258	199	53		
0191 DEER CANYON	1,820	1,089	629	615	269	84		
0193 DEERVIEW	1,350	707	413	407	159	47		
0194 DEL JOYA	1,922	1,205	807	607	303	75		
0200 DESERT HILLS	601	348	155	168	104	51		
0206 DESERT SHADOWS	1,542	981	619	484	236	87		
0208 DESERT SPRINGS	1,458	875	473	488	207	65		
0218 DREYFUS	1,690	1,006	625	493	287	57		
0243 EVANS	1,513	937	574	429	253	66		
0259 FTN HILLS 1	1,045	702	399	405	182	80		
0260 FTN HILLS 2	1,549	964	502	515	267	112		
0261 FTN HILLS 3	2,207	1,270	740	652	308	128		
0262 FTN HILLS 4	1,729	1,211	743	802	228	83		
0263 FTN HILLS 5	1,377	864	569	481	165	68		
0264 FTN HILLS 6	787	531	310	332	117	40		
0272 GILBERT 01	1,061	522						
0273 GILBERT 02	1,552	823						

** OFFICIAL CANVASS **

MARICOPA COUNTY, ARIZONA
NOVEMBER 8, 1994
GENERAL

	STATE REPRESENTATIVE DISTRICT 28				STATE SENATOR DISTRICT 29		STATE REPRESENT DISTRICT 29	
0274 GILBERT 03	1,450	856						
0275 GILBERT 04	1,048	604						
0276 GILBERT 05	1,024	686						
0277 GILBERT 06	1,747	1,125						
0278 GILBERT 07	1,694	1,041						
0279 GILBERT 08	631	426						
0280 GILBERT 09	1,430	888						
0281 GILBERT 10	2,325	1,418						
0284 GILBERT 13	1,027	531						
0285 GILBERT 14	703	406						
0286 GILBERT 15	1,811	1,019						
0328 GRANITE MOUNTAI	599	415	290	227	105	27		
0354 HIGLEY	902	563						
0356 HILLERY	1,451	927	558	440	242	59		
0368 HORIZON	1,398	873	544	417	223	71		
0387 JUSTINE	2,322	1,267	675	680	338	70		
0390 KALIL	1,733	1,055	702	549	268	84		
0401 LAKESIDE	1,022	533	257	287	138	35		
0407 LAUREL	1,320	759	470	368	201	53		
0419 LONE MOUNTAIN	1,891	1,196	628	657	329	140		
0422 LUCAS	761	468	282	224	143	31		
0423 LUDLOW	1,279	841	509	411	213	60		
0432 MALAPAI	1,535	1,063	592	466	360	83		
0444 MCCORMICK EAST	2,361	1,579	1,011	792	399	96		
0445 MCCORMICK WEST	2,205	1,349	897	672	319	82		
0446 MCDONALD	981	542	292	262	158	45		
0450 MCQUEEN	725	550						
0451 MEADOW HILLS	1,352	664	340	368	163	53		
0455 MESA 001	1,088	679					484	142
0456 MESA 002	1,569	625					328	247
0457 MESA 003	2,087	1,193					739	352
0458 MESA 004	1,473	542					297	182
0459 MESA 005	1,183	544					269	208
0460 MESA 006	1,673	969					616	270

** OFFICIAL CANVASS **

MARICOPA COUNTY, ARIZONA
NOVEMBER 8, 1994
GENERAL

STATE REPRESENTATIVE STATE SENATOR STATE REPRESENT

```
                    DISTRICT 28                     DISTRICT 29     DISTRICT 29    »

                    \                               \          H   \             »
                     \                               \          E   \            »
                      \                               \          L   \           M»
                       \                               \   P      M   \   A      »
                        \                               \  E      S   \   N      »
                         \                               \  T      T   \   D     »
                          \   A      M      V      B   \   E      A   \   E     »
                           \  L      A      E      E   \   R      D   \   R     »
                        B   \  L      R      S      G   \   S      T   \   S     »
                    R      L   \   E      S      E      G   \   E      E   \   O »
                     E      T   \   N      H      Y      S   \   N      R   \   N»
                      G      S   \                           \                  \ »
                                   \   (      (      (      (   \   (      (   \  »
                       V      C   \   R      R      D      L   \   R      D   \ »
                        T      A   \   E      E      E      B   \   E      E   \»
                         R      S   \   P      P      M      T   \   P      M   »
                          S      T   \   )      )      )      )   \   )      )  »

0461 MESA 007            761     391                                179     163  »
0462 MESA 008          1,444     629                                337     232  »
0463 MESA 009          1,684     912                                476     348  »
0464 MESA 010          1,813     840                                413     348  »
0465 MESA 011          1,208     798                                554     171  »
0466 MESA 012          1,166     650                                             »
0467 MESA 013          1,715     845                                             »
0468 MESA 014          1,858   1,153                                             »
0469 MESA 015          2,076   1,026                                             »
0470 MESA 016          1,693     961                                             »
0472 MESA 018          1,491     752                                             »
0474 MESA 020            976     358                                             »
0475 MESA 021          1,778   1,016                                704     237  »
0476 MESA 022          1,192     415                                228     144  »
0477 MESA 023          1,705     873                                             »
0478 MESA 024            886     348                                220      87  »
0479 MESA 025          1,710     529                                268     202  »
0480 MESA 026          1,357     631                                342     226  »
0481 MESA 027            977     482                                295     149  »
0482 MESA 028          1,501     699                                384     227  »
0483 MESA 029            801     449                                340      77  »
0486 MESA 032          1,640     868                                641     150  »
0487 MESA 033          1,274     681                                424     193  »
0488 MESA 034            956     472                                287     134  »
0489 MESA 035            677     316                                176      98  »
0490 MESA 036          1,157     495                                235     209  »
0491 MESA 037          1,236     527                                328     155  »
0492 MESA 038            858     395                                237     125  »
0493 MESA 039          1,068     559                                338     178  »
0494 MESA 040          1,227     907                                             »
0495 MESA 041          1,794     916                                474     298  »
0496 MESA 042          1,053     442                                             »
0497 MESA 043          1,287     720                                             »
0498 MESA 044          1,401     828                                             »
```

```
**  OFFICIAL CANVASS  **                                                        »
                                          MARICOPA COUNTY, ARIZONA              »
                                              NOVEMBER 8, 1994                  »
                                                  GENERAL                       »

                    STATE REPRESENTATIVE            STATE SENATOR   STATE REPRESENT»
                    DISTRICT 28                     DISTRICT 29     DISTRICT 29    »

                    \                               \          H   \             »
                     \                               \          E   \            »
                      \                               \          L   \           M»
                       \                               \   P      M   \   A      »
                        \                               \  E      S   \   N      »
                         \                               \  T      T   \   D     »
                          \   A      M      V      B   \   E      A   \   E     »
                           \  L      A      E      E   \   R      D   \   R     »
                        B   \  L      R      S      G   \   S      T   \   S     »
                    R      L   \   E      S      E      G   \   E      E   \   O »
```

```
                    E      T   \   N      H      Y      S   \   N      R   \   N»
                     G      S   \                           \                  \ »
                                   \   (      (      (      (   \   (      (   \  »
                       V      C   \   R      R      D      L   \   R      D   \ »
                        T      A   \   E      E      E      B   \   E      E   \»
                         R      S   \   P      P      M      T   \   P      M   »
                          S      T   \   )      )      )      )   \   )      )  »

0499 MESA 045          1,451     850                                578     204  »
0500 MESA 046          1,603     829                                519     233  »
0502 MESA 048          1,521     794                                538     185  »
0503 MESA 049          1,586     835                                532     236  »
0508 MESA 054          1,649     835                                501     257  »
0509 MESA 055          1,686   1,028                                749     187  »
0510 MESA 056          1,416     925                                649     206  »
0512 MESA 058          1,750     858                                             »
0514 MESA 060          1,615     904                                             »
0515 MESA 061          1,782     983                                             »
0516 MESA 062          1,512     978                                             »
0518 MESA 064            997     579                                             »
0520 MESA 066          2,336   1,495                                             »
0521 MESA 067          1,845   1,051                                629     316  »
0527 MESA 073          1,545   1,134                                             »
0528 MESA 074          3,077   2,385                                             »
0533 MESA 079            434     249                                             »
0535 MESA 081            199      85                                             »
0536 MESA 082          1,625     520                                245     200  »
0540 MESA 086            809     441                                286     114  »
0541 MESA 087          1,559     899                                611     196  »
0547 MESA 093          1,221     595                                             »
0548 MESA 094            661     343                                215      98  »
0551 MESA 097          1,448     743                                             »
0558 MESA 104          1,471     787                                             »
0561 MESA 107          1,413     656                                             »
0562 MESA 108            485     234                                144      69  »
0564 MESA 110            588     281                                179      77  »
0565 MESA 111          1,858     557                                281     223  »
0572 MESQUITE          1,401     767     423     325     237      73             »
0581 MOHAVE            2,168   1,224     614     620     362     135             »
0593 MOONSET           1,065     621     418     341     138      19             »
0599 MOUNTAIN VISTA    1,831   1,188     789     643     285      61             »
0600 MOUNTAINSIDE      1,665   1,050     703     564     235      71             »
```

```
**  OFFICIAL CANVASS  **                                                        »
                                          MARICOPA COUNTY, ARIZONA              »
                                              NOVEMBER 8, 1994                  »
                                                  GENERAL                       »

                    STATE REPRESENTATIVE            STATE SENATOR   STATE REPRESENT»
                    DISTRICT 28                     DISTRICT 29     DISTRICT 29    »

                    \                               \          H   \             »
                     \                               \          E   \            »
                      \                               \          L   \           M»
                       \                               \   P      M   \   A      »
                        \                               \  E      S   \   N      »
                         \                               \  T      T   \   D     »
                          \   A      M      V      B   \   E      A   \   E     »
                           \  L      A      E      E   \   R      D   \   R     »
                        B   \  L      R      S      G   \   S      T   \   S     »
                    R      L   \   E      S      E      G   \   E      E   \   O »
                     E      T   \   N      H      Y      S   \   N      R   \   N»
                      G      S   \                           \                  \ »
                                   \   (      (      (      (   \   (      (   \  »
                       V      C   \   R      R      D      L   \   R      D   \ »
                        T      A   \   E      E      E      B   \   E      E   \»
                         R      S   \   P      P      M      T   \   P      M   »
                          S      T   \   )      )      )      )   \   )      )  »

0604 MUSTANG           1,617     952     537     528     282      41             »
0607 NEW RIVER         1,372     855     487     467     177     164             »
0628 ORANGE TREE       1,264     784     477     405     200      60             »
0646 PARK MEADOWS      1,366     845     486     476     207      71             »
```

0652 PECOS	973	661	363	375	176	46	»
0663 PEPPERTREE	1,382	878	480	490	243	77	»
0666 PERSHING	1,202	701	392	420	154	55	»
0673 PINE VALLEY	1,294	727	461	471	142	41	»
0674 PINNACLE PEAK	2,085	1,435	909	929	276	101	»
0689 QUEEN CREEK	1,483	864					»
0691 RAINTREE	859	571	415	324	117	30	»
0693 RAWHIDE	2,284	1,503	898	939	320	102	»
0694 RECKER	1,635	1,037					»
0695 REDWING	1,336	785	463	383	233	68	»
0696 RHODES	1,098	419	239	176	138	29	»
0699 RIO VERDE	645	525	347	432	40	10	»
0723 SAN SIMON	1,434	851	544	402	252	44	»
0724 SAN VICTOR	1,633	747	381	361	242	56	»
0726 SANDPIPER	665	428	272	214	107	36	»
0728 SANDY SHORES	1,387	751	432	442	174	38	»
0732 SANTO	748	458	253	245	134	27	»
0737 SENTRY	2,010	1,221	763	597	339	79	»
0754 SILVER SPUR	1,166	594	322	307	162	46	»
0774 STAGECOACH	263	185	135	120	22	14	»
0779 STONEGATE	806	592	374	322	152	32	»
0784 SUN LAKES 1	626	492					»
0785 SUN LAKES 2	1,337	1,050					»
0786 SUN LAKES 3	1,184	869					»
0787 SUN LAKES 4	1,198	961					»
0788 SUN LAKES 5	1,337	1,010					»
0789 SUN LAKES 6	1,232	987					»
0790 SUN LAKES 7	793	655					»
0793 SUNDOWN	1,435	953	588	566	220	43	»
0874 THORNWOOD	1,462	936	490	475	261	86	»

˘

** OFFICIAL CANVASS **

MARICOPA COUNTY, ARIZONA
NOVEMBER 8, 1994
GENERAL

	STATE REPRESENTATIVE DISTRICT 28		STATE SENATOR DISTRICT 29	STATE REPRESENT DISTRICT 29
0923 WILLIAMS FIELD	1,975	1,408		

˘

** OFFICIAL CANVASS **

MARICOPA COUNTY, ARIZONA
NOVEMBER 8, 1994
GENERAL

STATE REPRESENTATIVE DISTRICT 28 | STATE SENATOR DISTRICT 29 | STATE REPRESENT DISTRICT 29

TOTAL	229,364	133,192	35,839	32,309	15,106	4,558	17,269	8,353
CONG. DIST. 1	61,070	30,770					13,021	6,732
CONG. DIST. 4	54,754	33,347	19,703	17,323	8,750	2,432		
CONG. DIST. 6	113,540	69,075	16,136	14,986	6,356	2,126	4,248	1,621
ST. LEG. DIST. 28	98,687	60,090	35,839	32,309	15,106	4,558		
ST. LEG. DIST. 29	57,187	28,342					17,269	8,353
ST. LEG. DIST. 30	73,490	44,760						
COUNTY SUPV. DIST. 1	44,044	24,651					3,322	2,361
COUNTY SUPV. DIST. 2	163,539	95,370	28,324	25,530	11,723	3,411	13,947	5,992
COUNTY SUPV. DIST. 3	21,781	13,171	7,515	6,779	3,383	1,147		
CHANDLER J.P.	10,394	7,865						
EAST MESA J.P.	20,897	12,799						
NORTH MESA J.P.	26,445	14,538					9,558	3,716
NORTH EAST PHX J.P.	7,320	4,654	2,725	2,549	1,079	578		
SCOTTSDALE J.P.	90,722	54,911	32,767	29,328	13,987	3,970		
S. MESA/GILBERT J.P.	42,199	24,096						
WEST MESA J.P.	31,387	14,329	347	432	40	10	7,711	4,637
EVIT DIST. NO. 1	10,453	6,514	3,564	3,268	1,877	508		
EVIT DIST. NO. 4	38,724	18,330					6,492	3,786
EVIT DIST. NO. 5	53,891	32,171	19,566	17,233	8,173	2,290		
EVIT DIST. NO. 6	36,788	19,685					10,777	4,567
EVIT DIST. NO. 7	25,718	15,010						
EVIT DIST. NO. 8	15,518	10,053						
EVIT DIST. NO. 9	13,929	10,024						
EVIT	195,021	111,787	23,130	20,501	10,050	2,798	17,269	8,353
CITY OF MESA	94,423	49,248					17,257	8,352

˘

** OFFICIAL CANVASS **

MARICOPA COUNTY, ARIZONA
NOVEMBER 8, 1994
GENERAL

	STATE REPRESENTATIVE DISTRICT 30		SECRETARY OF STATE	ATTORNEY GENERAL
0001 ACACIA	1,744	1,009	589	283	79
0002 ACUNA	1,215	459	160	225	47
0003 ADOBE	585	252	120	80	27
0004 AGUA FRIA	1,452	1,104	696	290	46
0005 AGUILA	235	147	76	44	11
0006 AHWATUKEE	2,210	1,529	953	423	60
0007 AIRE LIBRE	801	450	244	148	33
0008 ALHAMBRA	1,214	531	265	190	43

0009	ALICE	1,180	758				475	182	61
0010	ALMERIA	1,037	442				83	312	31
0011	ALPACA	1,670	1,337				873	319	60
0012	ALTA MESA	1,696	962				483	330	74
0013	ALTA VISTA	940	476				224	182	45
0014	ALTADENA	1,472	810				448	248	68
0015	AMBER	1,318	838				467	259	64
0016	ANDERSON	1,550	695				391	225	40
0017	ANDORA	1,180	642				376	189	32
0018	ANGELA	1,925	1,167				756	278	38
0019	ANGUS	1,643	664				335	233	34
0020	ANNETTE	1,143	561				312	177	37
0021	APACHE	1,059	583				278	227	43
0022	APPLEBY	1,150	732	294	476	229	425	199	68
0023	ARCADIA	1,566	950				585	264	50
0024	ARDMORE	870	349				93	220	11
0025	ARIES	1,347	622				276	266	45
0026	ARLINGTON	71	51				27	9	7
0027	ARROWHEAD	1,317	1,022				658	224	52
0028	ASTER	654	410				269	95	23
0029	ATHENS	1,810	1,070				699	239	58
0030	AUGUSTA	1,457	888				501	266	57
0031	AVALON	504	267				106	120	23
0032	AVONDALE 1	1,723	665				242	344	43
0033	AVONDALE 2	1,562	560				125	353	42
0034	BALSZ	1,167	458				195	196	30
0035	BANFF	1,643	1,009				646	244	54
0036	BARCELONA	789	394				180	164	31

˘

** OFFICIAL CANVASS **

MARICOPA COUNTY, ARIZONA
NOVEMBER 8, 1994
GENERAL

STATE REPRESENTATIVE DISTRICT 30 — SECRETARY OF STATE — ATTORNEY GENERAL

0037	BARNES	1,157	847				544	216	36
0038	BEARDSLEY	1,690	1,255				837	268	50
0039	BELMONT	1,102	667				381	201	42
0040	BERKELEY	740	310				145	125	25
0041	BERRIDGE	1,576	922				486	296	77
0042	BERYL	1,466	860				493	251	54
0043	BETHANY	521	362				222	101	26
0044	BETHUNE	733	287				18	219	12
0045	BILTMORE	1,341	845				562	191	29
0046	BISCUIT FLAT	160	100				50	36	9
0047	BLACK CANYON	1,042	383				201	142	20
0048	BLACKHAWK	1,372	575				307	170	57
0049	BLANCHE	954	536				316	146	32
0050	BLUE SKY	1,205	994				684	222	37
0051	BLUEBIRD	851	392				195	130	48
0052	BLUEFIELD	1,353	556				286	169	56
0053	BOLO	370	218				103	91	13
0054	BONANZA	1,006	824				538	215	33
0055	BRIARWOOD	774	621				431	132	33
0056	BRILL	1,036	351				115	187	25

0057	BRITTON	1,692	544				241	226	41
0058	BROADWAY	652	245				45	173	14
0059	BROOK HOLLOW	1,459	960				604	235	55
0060	BROOKWOOD	1,106	683				410	182	35
0061	BUCKEYE 1	1,477	835				429	276	60
0062	BUCKEYE 2	925	456				228	160	26
0063	BUENA TERRA	921	558				323	177	23
0064	BUFFALO RIDGE	2,182	1,286				714	398	88
0065	BURGESS	1,652	649				161	406	44
0066	CACTUS	830	415				253	105	28
0067	CACTUS GLEN	1,100	658				449	134	33
0068	CALAVAR	1,752	948				546	284	45
0069	CALAVEROS	1,568	1,053				671	257	43
0070	CALICO	996	670				429	181	36
0071	CALYPSO	942	701				415	208	25
0072	CAMBRIDGE	582	199				71	92	22

˘

** OFFICIAL CANVASS **

MARICOPA COUNTY, ARIZONA
NOVEMBER 8, 1994
GENERAL

STATE REPRESENTATIVE DISTRICT 30 — SECRETARY OF STATE — ATTORNEY GENERAL

0073	CAMDEN	1,312	942				556	276	40
0074	CAMELBACK HIGH	1,069	695				364	246	44
0075	CAMELHEAD	901	606				480	73	19
0076	CAMELVIEW	1,246	814				538	187	41
0077	CAMEO	1,491	1,084				649	302	66
0078	CAMERON	1,284	734				396	230	47
0079	CAMPO BELLO	941	465				270	127	33
0080	CANAL	974	440				165	214	33
0081	CANTERBURY	1,343	856				579	204	43
0082	CANYON PARK	583	152				77	50	13
0083	CAPISTRANO	780	367				202	109	23
0084	CAREFREE	1,691	1,146				899	139	53
0085	CARNATION	1,296	643				318	240	43
0086	CAROL	1,980	1,006				534	322	69
0087	CAROL ANN	1,687	860				502	240	61
0088	CAROLINA	1,279	793				488	214	41
0089	CARSON	2,048	893				282	473	72
0090	CARTWRIGHT	800	348				134	177	24
0091	CASCADE	805	511				369	92	23
0092	CASH	52	21				9	8	2
0093	CASHION	1,060	385				58	278	21
0094	CAVALIER	584	360				179	130	31
0095	CAVE CREEK 1	1,020	598				348	136	69
0096	CAVE CREEK 2	693	477				301	112	32
0097	CAVE CREEK 3	52	34				20	9	3
0098	CEDAR HILLS	1,467	1,127				704	303	45
0099	CENTRAL HIGH	581	220				86	92	24
0100	CENTURY	1,123	709				472	160	27
0101	CHANDLER 01	1,805	986				567	297	76
0102	CHANDLER 02	1,700	761				410	230	57
0103	CHANDLER 03	1,448	821				488	243	31
0104	CHANDLER 04	1,851	1,157				704	310	51

0105 CHANDLER 05	1,522	855				466	256	54
0106 CHANDLER 06	1,272	689				364	232	51
0107 CHANDLER 07	1,294	717				393	219	43
0108 CHANDLER 08	1,941	884				445	298	72

0109 CHANDLER 09	1,567	884				519	268	53
0110 CHANDLER 10	1,404	878				540	232	43
0111 CHANDLER 11	2,311	1,366				788	408	58
0112 CHANDLER 12	1,179	625				340	196	40
0113 CHANDLER 13	1,277	759				428	235	40
0114 CHANDLER 14	1,215	588				318	201	22
0115 CHANDLER 15	2,256	1,381				782	416	73
0116 CHANDLER 16	2,195	1,331				741	389	81
0117 CHANDLER 17	2,148	1,090				583	348	65
0118 CHANDLER 18	1,822	1,103				681	278	49
0119 CHANDLER 19	1,519	854				495	254	38
0120 CHANDLER 20	1,540	915				465	340	49
0121 CHANDLER 21	1,213	768				452	223	49
0122 CHANDLER 22	833	402				175	166	31
0123 CHANDLER 23	1,627	993				628	253	34
0124 CHANDLER 24	2,267	1,158				621	369	74
0125 CHANDLER 25	1,122	668				394	191	39
0126 CHANDLER 26	1,183	576				318	186	26
0127 CHANDLER 27	1,817	886				495	265	37
0128 CHANDLER 28	1,380	589				261	257	26
0129 CHANDLER 29	1,912	975				513	331	68
0130 CHANDLER 30	1,433	771				408	257	47
0131 CHANDLER 31	1,292	813	265	519	239	490	212	49
0132 CHANDLER 32	1,492	907				535	269	31
0133 CHANDLER 33	1,008	425				198	179	22
0134 CHAPARRAL	1,112	676				393	205	33
0135 CHARLESTON	1,499	773				430	232	56
0136 CHARTER OAK	1,581	886				497	256	68
0137 CHENEY	1,769	1,276				960	209	48
0138 CHERRY HILLS	1,025	641				367	200	33
0139 CHERYL	919	648				414	164	30
0140 CHEYENNE	1,826	1,078				681	279	54
0141 CHOLLA	1,719	897				505	268	64
0142 CHRISTY	1,326	730				418	230	37
0143 CIELO	1,352	667				446	159	26
0144 CINNABAR	946	364				172	126	49

** OFFICIAL CANVASS **

MARICOPA COUNTY, ARIZONA
NOVEMBER 8, 1994
GENERAL

STATE REPRESENTATIVE DISTRICT 30 | SECRETARY OF STATE | ATTORNEY GENERAL

0145 CITRUS	1,516	939				514	284	78
0146 CLAREMONT	681	418				250	125	28
0147 CLARENDON	1,376	834				429	316	44
0148 CLAYTON	1,594	742				340	298	61
0149 CLEARVIEW	1,701	938				605	236	29
0150 CLIFFVIEW	815	489				298	145	28
0151 CLINTON	1,069	447				216	155	39
0152 COCOPAH	1,456	895				588	187	52
0153 COLONNADE	1,690	931				452	333	90
0154 COLUMBUS	1,333	881				490	266	58
0155 COMET	2,146	1,061				564	331	78
0156 COMPADRE	670	478	196	321	123	340	94	17
0157 CONQUISTADOR	1,010	812				537	187	37
0158 CONTENTION MINE	1,064	518				297	152	40
0159 CONTINENTAL	855	432				210	148	38
0160 COOLIDGE	752	320				138	129	38
0161 COPPER HILLS	1,350	816				534	187	40
0162 COPPERSTONE	879	685				413	196	22
0163 COPPERWOOD	1,560	826				490	223	42
0164 CORA	1,630	726				324	294	65
0165 CORALBELL	1,169	880				495	286	34
0166 CORDONIZ	1,501	787				448	250	52
0167 CORDOVA	1,000	532				255	212	40
0168 CORONADO	1,258	712				421	211	43
0169 CORRINE	1,740	1,160				759	255	59
0170 CORTEZ	962	392				180	143	32
0171 COTTON LANE	1,061	648				386	154	76
0172 COTTONWOOD	980	450				187	191	44
0173 COUNTRY CLUB	1,238	631				345	207	47
0174 COUNTRY GABLES	1,451	697				376	221	50
0175 COUNTRY MEADOWS	1,118	651				369	196	43
0176 CREIGHTON	1,663	844				343	379	66
0177 CRESCENT	1,453	1,183				823	263	30
0178 CRESTVIEW	1,080	730				532	120	36
0179 CRESTWOOD	1,012	592				328	189	36
0180 CRITTENDEN	1,671	806				385	334	52

** OFFICIAL CANVASS **

MARICOPA COUNTY, ARIZONA
NOVEMBER 8, 1994
GENERAL

STATE REPRESENTATIVE DISTRICT 30 | SECRETARY OF STATE | ATTORNEY GENERAL

0181	CROCUS	1,362	793	462	231	60	»
0182	CROSBY	1,423	1,031	582	326	52	»
0183	CULVER	1,060	373	106	213	26	»
0184	CYPRESS	172	54	20	23	7	»
0185	DAHLIA	1,885	1,157	625	375	87	»
0186	DAILEY	841	453	289	101	30	»
0187	DAISY	2,066	1,211	608	451	84	»
0188	DALLAS	1,745	880	448	320	56	»
0189	DANBURY	1,369	772	464	219	41	»
0190	DEADMAN WASH	576	357	224	78	37	»
0191	DEER CANYON	1,820	1,089	704	280	33	»
0192	DEER VALLEY	724	389	224	106	30	»
0193	DEERVIEW	1,350	707	472	154	28	»
0194	DEL JOYA	1,922	1,205	828	278	35	»
0195	DENTON	1,724	770	372	315	47	»
0196	DESERT BELL	1,335	395	217	126	25	»
0197	DESERT COVE	1,588	872	521	240	65	»
0198	DESERT CREST	568	397	237	113	23	»
0199	DESERT HARBOR	1,354	920	583	202	49	»
0200	DESERT HILLS	601	348	172	107	37	»
0201	DESERT LAKE	60	41	24	12	2	»
0202	DESERT LANE	1,059	518	104	336	33	»
0203	DESERT PARK	1,070	627	354	191	50	»
0204	DESERT RIDGE	1,619	1,167	725	321	65	»
0205	DESERT SAGE	2,459	1,434	880	363	96	»
0206	DESERT SHADOWS	1,542	981	621	258	45	»
0207	DESERT SKY	826	496	314	126	22	»
0208	DESERT SPRINGS	1,458	875	534	236	42	»
0209	DESERT VIEW	926	441	245	138	26	»
0210	DESERT WINDS	1,452	796	467	217	51	»
0211	DEVONSHIRE	2,351	1,398	858	333	99	»
0212	DIAMOND	1,413	783	376	281	56	»
0213	DIXILETA	2,100	1,284	842	261	100	»
0214	DOS	2	2			2	»
0215	DOUBLETREE	886	596	430	92	28	»
0216	DOVE VALLEY	24	11	5	4	2	»

		STATE REPRESENTATIVE DISTRICT 30	SECRETARY OF STATE	ATTORNEY GENERAL			
0217	DREAMY DRAW	942	542	287	169	46	»
0218	DREYFUS	1,690	1,006	651	239	35	»
0219	DUNBAR	2,446	196	26	140	7	»
0220	DUSTY TRAIL	631	547	393	98	18	»
0221	DYSART	135	67	29	33	3	»
0222	EARLL	1,401	630	263	275	61	»
0223	EASTSIDE	1,585	832	363	326	68	»
0224	ECHO	1,291	684	387	203	56	»
0225	ECHO MOUNTAIN	1,371	722	402	210	56	»
0226	EDGEMONT	1,185	534	262	199	54	»
0227	EDGEWATER	1,303	1,002	680	229	35	»
0228	EDISON	1,015	275	61	169	17	»
0229	EL CAMINO	1,231	525	281	166	52	»
0230	EL CARO	1,271	527	317	159	19	»
0231	EL DOMINGO	1,769	961	530	316	67	»
0232	EL DORADO	987	661	390	193	23	»
0233	EL MIRAGE	1,657	525	74	373	17	»
0234	ELM	1,306	589	289	230	46	»
0235	ELWOOD	1,739	666	253	326	41	»
0236	EMERALD	1,323	956	622	218	43	»
0237	ENCANTO	858	530	236	228	38	»
0238	ESCOBAR	1,025	575	338	155	52	»
0239	ESCONDIDO	1,441	779	357	312	52	»
0240	ESTRELLA	1,054	416	199	151	44	»
0241	EUCLID	883	380	118	223	20	»
0242	EUGIE	1,360	732	400	220	54	»
0243	EVANS	1,513	937	584	262	34	»
0244	EXETER	1,001	665	463	143	24	»
0245	FAIRMOUNT	1,143	533	231	212	52	»
0246	FENIMORE	754	431	224	133	45	»
0247	FERN	1,185	666	338	234	53	»
0248	FIESTA	2,132	1,669	1,072	421	69	»
0249	FILLMORE	1,471	549	220	251	41	»
0250	FLEETWOOD	953	482	232	192	34	»
0251	FLOWER	1,655	924	410	385	74	»
0252	FLYNN	1,268	805	406	301	59	»

		STATE REPRESENTATIVE DISTRICT 30	SECRETARY OF STATE	ATTORNEY GENERAL			
0253	FOREST HILLS	1,032	758	522	171	24	»
0254	FORT MCDOWELL	188	79	18	55	5	»
0255	FOWLER	995	433	212	170	28	»
0256	FOX	198	99	36	48	8	»
0257	FOXWOOD	1,592	843	463	258	65	»
0258	FRANKLIN	750	413	146	202	33	»
0259	FTN HILLS 1	1,045	702	458	167	39	»
0260	FTN HILLS 2	1,549	964	567	271	64	»
0261	FTN HILLS 3	2,207	1,270	783	306	82	»
0262	FTN HILLS 4	1,729	1,211	851	233	51	»
0263	FTN HILLS 5	1,377	864	579	184	37	»
0264	FTN HILLS 6	787	531	372	100	24	»
0265	GARDEN GROVES	1,805	746	336	322	48	»
0266	GARDENS	420	174	79	73	14	»
0267	GARFIELD	988	377	64	260	39	»
0268	GATEWAY	1,495	629	174	379	44	»
0269	GEMINI	1,052	538	305	172	29	»

0270	GILA BEND	895	364				157	144	39
0271	GILA CROSSING	441	156				8	134	4
0272	GILBERT 01	1,061	522	185	336	166	310	151	31
0273	GILBERT 02	1,552	823	416	443	243	471	224	64
0274	GILBERT 03	1,450	856	384	462	293	512	237	53
0275	GILBERT 04	1,048	604	301	361	158	393	131	29
0276	GILBERT 05	1,024	686	318	515	157	482	123	43
0277	GILBERT 06	1,747	1,125	428	748	344	714	269	41
0278	GILBERT 07	1,694	1,041	430	744	284	737	196	40
0279	GILBERT 08	631	426	204	321	93	282	86	32
0280	GILBERT 09	1,430	888	363	589	281	547	230	57
0281	GILBERT 10	2,325	1,418	610	953	417	883	347	95
0282	GILBERT 11	2,070	1,295				779	350	63
0283	GILBERT 12	1,393	915				545	233	39
0284	GILBERT 13	1,027	531	243	288	166	310	145	37
0285	GILBERT 14	703	406	222	233	113	261	94	18
0286	GILBERT 15	1,811	1,019	360	641	350	589	298	53
0287	GLENDALE 01	1,765	958				540	284	67
0288	GLENDALE 02	895	243				122	85	22

0289	GLENDALE 03	1,579	963				571	272	50
0290	GLENDALE 04	1,606	492				262	156	48
0291	GLENDALE 05	1,160	659				339	205	71
0292	GLENDALE 06	1,730	991				552	332	43
0293	GLENDALE 07	1,656	954				581	242	56
0294	GLENDALE 08	1,073	675				395	210	38
0295	GLENDALE 09	1,470	875				514	243	63
0296	GLENDALE 10	1,033	437				227	146	44
0297	GLENDALE 11	1,440	663				282	285	44
0298	GLENDALE 12	710	398				236	119	13
0299	GLENDALE 14	1,244	629				342	195	47
0300	GLENDALE 15	465	223				98	100	16
0301	GLENDALE 16	922	470				252	141	40
0302	GLENDALE 17	705	409				211	143	24
0303	GLENDALE 18	1,606	852				467	254	72
0304	GLENDALE 19	1,553	656				360	212	60
0305	GLENDALE 20	1,289	429				208	163	27
0306	GLENDALE 21	959	375				85	257	14
0307	GLENDALE 22	1,989	893				427	359	58
0308	GLENDALE 23	703	298				137	131	16
0309	GLENDALE 24	996	536				270	182	43
0310	GLENDALE 25	1,286	661				347	222	50
0311	GLENDALE 26	1,382	561				256	227	51
0312	GLENDALE 27	1,608	771				317	333	79
0313	GLENDALE 28	1,064	466				224	162	46
0314	GLENDALE 29	1,524	780				378	284	79
0315	GLENDALE 30	998	311				149	116	23
0316	GLENDALE 31	1,653	806				386	318	58
0317	GLENDALE 32	1,004	462				212	194	32
0318	GLENDALE 33	53	8				3	4	1
0319	GLENDALE 34	307	133				54	52	16
0320	GLENN	1,500	1,085				723	260	56
0321	GLENROSA	1,577	956				513	321	49
0322	GOLD DUST	1,201	764				457	216	48
0323	GOLDEN	1,299	749				407	225	63
0324	GOODYEAR	812	430				205	154	51

0325	GRACE	1,745	814				442	257	54
0326	GRANADA	1,197	567				246	237	54
0327	GRAND VISTA	26	3				1	1	
0328	GRANITE MOUNTAI	599	415				281	96	21
0329	GREENBRIAR	1,327	788				447	228	56
0330	GREENFIELD	1,253	502				89	343	39
0331	GREENTREE	988	551				294	177	40
0332	GREENWAY	1,655	910				533	237	67
0333	GREYSTONE	1,144	967				671	194	47
0334	GRISWOLD	1,116	518				257	193	39
0335	GROVERS	1,623	677				342	214	70
0336	GUADALUPE 1	1,380	492				24	435	4
0337	GUADALUPE 2	770	228				12	181	6
0338	HALL	519	359				230	88	23
0339	HAPPY TRAILS	352	263				153	88	8
0340	HAPPY VALLEY	1,776	1,113				730	233	78
0341	HARMONT	1,430	551				272	210	30
0342	HARQUAHALA	84	41				21	12	3
0343	HARRISON	1,112	437				54	313	33
0344	HARTFORD	1,254	845				543	186	35
0345	HASSAYAMPA	258	145				63	52	13
0346	HATCHER	1,181	589				316	184	59
0347	HAYDEN HIGH	1,364	528				129	339	35
0348	HAZELWOOD	1,277	659				330	234	60
0349	HEATHER	1,269	727				303	305	50
0350	HEATHERBRAE	843	272				108	114	37
0351	HELENA	1,379	558				314	156	46
0352	HERMOSA	794	316				38	224	21
0353	HICKIWAN	76	63				5	49	7
0354	HIGLEY	902	563	279	415	133	379	109	40
0355	HILLCREST	1,009	773				538	160	22
0356	HILLERY	1,451	927				588	241	44
0357	HILLVIEW	1,571	913				576	229	56
0358	HILTON	820	298				29	240	8
0359	HOHOKAM	2,054	1,209				694	360	73
0360	HOLIDAY GARDENS	1,352	643				275	267	62

NOVEMBER 8, 1994
GENERAL

	STATE REPRESENTATIVE DISTRICT 30	SECRETARY OF STATE	ATTORNEY GENERAL
0361 HOLIDAY PARK	600 351	195	120 18
0362 HOLLY	1,447 797	343	349 56
0363 HOLLYHOCK	1,240 525	222	231 42
0364 HOLMES	1,124 632	374	188 44
0365 HONDA	1,439 709	266	354 31
0366 HOPE	1,505 631	148	426 28
0367 HOPI	1,022 759	527	169 20
0368 HORIZON	1,398 873	556	228 29
0369 HORSESHOE	999 503	256	177 44
0370 HUBBELL	1,832 1,019	568	292 77
0371 INDIAN BEND	1,479 763	399	226 82
0372 INDIAN WELLS	658 443	270	130 25
0373 INDIGO	572 414	305	80 14
0374 INGLESIDE	1,246 899	575	231 51
0375 IRONWOOD	1,213 701	363	225 48
0376 ISAAC	1,118 415	105	242 49
0377 JACKSON	513 164	27	118 8
0378 JADE	1,490 707	354	250 59
0379 JANICE	1,525 720	422	194 61
0380 JASMINE	1,194 931	600	232 43
0381 JAVELINA	311 239	159	58 6
0382 JOHN CABOT	1,056 530	308	149 31
0383 JOSHUA	1,447 1,026	740	196 32
0384 JULIAN	2,017 788	56	616 32
0385 JULIE	1,834 917	555	236 50
0386 JUNIPER	1,196 645	367	177 44
0387 JUSTINE	2,322 1,267	838	306 41
0388 KACHINA	2,042 1,230	658	398 98
0389 KAIBAB	1,453 1,023	717	212 41
0390 KALIL	1,733 1,055	688	239 63
0391 KEIM	1,599 938	453	360 68
0392 KELTON	990 572	338	142 54
0393 KENILWORTH	475 208	60	114 23
0394 KERRY	1,627 901	552	236 58
0395 KIMBERLY	1,498 778	469	210 50
0396 KINGS	1,550 868	495	244 62

** OFFICIAL CANVASS **

MARICOPA COUNTY, ARIZONA
NOVEMBER 8, 1994
GENERAL

	STATE REPRESENTATIVE DISTRICT 30	SECRETARY OF STATE	ATTORNEY GENERAL
0397 KIVA	791 524	366	107 22
0398 KODIAK	1,154 871	567	197 42
0399 KRISTAL	940 628	346	198 27
0400 LAFAYETTE	782 417	205	158 32
0401 LAKESIDE	1,022 533	335	139 18
0402 LAKEVIEW	1,335 975	655	222 30
0403 LAMAR	1,524 1,042	637	286 54
0404 LARKSPUR	1,256 703	419	188 44
0405 LASSEN	1,027 351	74	255 9
0406 LATHAM	1,381 524	147	305 35
0407 LAUREL	1,320 759	502	178 30
0408 LAVEEN	1,406 851	494	253 59
0409 LAWRENCE	1,367 902	566	228 51
0410 LEWIS	1,397 708	216	418 33
0411 LEXINGTON	1,492 855	454	296 61
0412 LIBBY	1,209 639	364	174 51
0413 LIBERTY	1,426 851	531	161 104
0414 LINDNER	1,218 718	430	208 34
0415 LITCHFIELD 1	917 334	180	102 35
0416 LITCHFIELD 2	351 178	103	39 20
0417 LOLA	1,038 611	340	192 46
0418 LOMA VISTA	1,056 700	376	223 54
0419 LONE MOUNTAIN	1,891 1,196	743	308 72
0420 LOOKOUT RIDGE	932 651	463	124 29
0421 LOWELL	853 305	34	225 13
0422 LUCAS	761 468	281	131 22
0423 LUDLOW	1,279 841	537	211 42
0424 LUKE	1,689 759	358	284 63
0425 LUPINE	1,263 659	352	204 58
0426 LYNWOOD	1,173 418	117	246 27
0427 MADISON HEIGHTS	1,370 994	639	247 47
0428 MADISON PARK	1,407 605	248	272 60
0429 MADRID	879 376	145	176 30
0430 MAGIC STONE	3,040 1,869	1,095	529 85
0431 MAJORCA	665 426	243	125 29
0432 MALAPAI	1,535 1,063	595	355 34

** OFFICIAL CANVASS **

MARICOPA COUNTY, ARIZONA
NOVEMBER 8, 1994
GENERAL

	STATE REPRESENTATIVE DISTRICT 30	SECRETARY OF STATE	ATTORNEY GENERAL
0433 MANDALAY	1,587 780	419	238 62
0434 MANZANITA	1,505 883	445	329 55

0435	MAPLEWOOD	1,470	835				472	262	44
0436	MARCONI	1,642	822				466	229	69
0437	MARICOPA	1,572	863				460	272	67
0438	MARIGOLD	1,242	694				425	195	40
0439	MARLETTE	963	660				298	285	45
0440	MARSHALL	1,076	667				341	242	47
0441	MARYLAND	1,102	643				304	254	36
0442	MARYVALE	1,461	595				277	244	47
0443	MAUNA LOA	1,482	725				380	221	70
0444	MCCORMICK EAST	2,361	1,579				1,034	377	52
0445	MCCORMICK WEST	2,205	1,349				910	305	42
0446	MCDONALD	981	542				321	156	22
0447	MCKELLIPS PARK	1,394	739				380	258	51
0448	MCKINLEY	568	152				37	103	5
0449	MCNEIL	1,186	594				167	357	30
0450	MCQUEEN	725	550	256	254	200	328	154	31
0451	MEADOW HILLS	1,352	664				432	146	24
0452	MEADOWBROOK	722	340				150	137	29
0453	MEDLOCK	1,509	970				546	295	73
0454	MERCER	1,285	851				497	256	50
0455	MESA 001	1,088	679				474	134	37
0456	MESA 002	1,569	625				316	228	45
0457	MESA 003	2,087	1,193				691	344	91
0458	MESA 004	1,473	542				255	211	40
0459	MESA 005	1,183	544				269	198	33
0460	MESA 006	1,673	969				573	272	64
0461	MESA 007	761	391				172	154	32
0462	MESA 008	1,444	629				347	215	37
0463	MESA 009	1,684	912				453	331	65
0464	MESA 010	1,813	840				379	352	58
0465	MESA 011	1,208	798				550	151	37
0466	MESA 012	1,166	650	329	332	225	353	206	42
0467	MESA 013	1,715	845	276	471	332	457	263	59
0468	MESA 014	1,858	1,153	446	739	340	729	311	55

** OFFICIAL CANVASS **

MARICOPA COUNTY, ARIZONA
NOVEMBER 8, 1994
GENERAL

STATE REPRESENTATIVE DISTRICT 30 — SECRETARY OF STATE — ATTORNEY GENERAL

0469	MESA 015	2,076	1,026	442	505	385	583	295	61
0470	MESA 016	1,693	961	395	499	379	509	327	52
0471	MESA 017	1,666	1,093				626	354	48
0472	MESA 018	1,491	752	307	374	292	400	264	41
0473	MESA 019	899	440				241	136	24
0474	MESA 020	976	358	158	170	138	180	127	29
0475	MESA 021	1,778	1,016				643	256	53
0476	MESA 022	1,192	415				206	135	36
0477	MESA 023	1,705	873	347	403	374	434	331	60
0478	MESA 024	886	348				193	106	28
0479	MESA 025	1,710	529				245	194	48
0480	MESA 026	1,357	631				328	227	34
0481	MESA 027	977	482				258	143	56
0482	MESA 028	1,501	699				374	229	47
0483	MESA 029	801	449				291	98	32
0484	MESA 030	1,151	690				465	150	40
0485	MESA 031	1,457	639				366	187	37
0486	MESA 032	1,640	868				558	184	74
0487	MESA 033	1,274	681				380	205	51
0488	MESA 034	956	472				261	146	37
0489	MESA 035	677	316				181	92	17
0490	MESA 036	1,157	495				225	197	44
0491	MESA 037	1,236	527				309	156	31
0492	MESA 038	858	395				196	141	37
0493	MESA 039	1,068	559				337	162	36
0494	MESA 040	1,227	907	329	556	342	514	284	34
0495	MESA 041	1,794	916				471	289	62
0496	MESA 042	1,053	442	144	266	139	250	119	33
0497	MESA 043	1,287	720	317	452	222	446	184	42
0498	MESA 044	1,401	828	458	635	176	531	186	55
0499	MESA 045	1,451	850				514	215	80
0500	MESA 046	1,603	829				475	232	64
0501	MESA 047	373	251				135	78	12
0502	MESA 048	1,521	794				484	211	58
0503	MESA 049	1,586	835				499	239	56
0504	MESA 050	1,403	709				381	250	44

** OFFICIAL CANVASS **

MARICOPA COUNTY, ARIZONA
NOVEMBER 8, 1994
GENERAL

STATE REPRESENTATIVE DISTRICT 30 — SECRETARY OF STATE — ATTORNEY GENERAL

0505	MESA 051	1,895	921				501	320	42
0506	MESA 052	1,529	844				473	275	45
0507	MESA 053	864	585				415	96	31
0508	MESA 054	1,649	835				491	225	68
0509	MESA 055	1,686	1,028				758	185	31
0510	MESA 056	1,416	925				654	180	34
0511	MESA 057	988	606				332	200	23
0512	MESA 058	1,750	858	472	479	242	517	209	61
0513	MESA 059	964	379				188	134	28
0514	MESA 060	1,615	904	415	603	254	550	235	50
0515	MESA 061	1,782	983	558	560	285	632	210	78
0516	MESA 062	1,512	978	399	656	289	608	233	59
0517	MESA 063	1,976	1,258				827	292	47
0518	MESA 064	997	579	261	259	209	317	183	22
0519	MESA 065	1,241	665				437	145	38
0520	MESA 066	2,336	1,495	618	1,021	467	937	393	76
0521	MESA 067	1,845	1,051				624	290	55
0522	MESA 068	1,496	955				595	248	47
0523	MESA 069	1,312	861				625	138	40
0524	MESA 070	390	269				193	38	18
0525	MESA 071	2,195	1,462				954	334	65
0526	MESA 072	1,856	1,292				727	382	64
0527	MESA 073	1,545	1,134	404	712	404	648	328	54
0528	MESA 074	3,077	2,385	1,154	1,407	741	1,702	467	66
0529	MESA 075	1,911	1,199				673	356	74
0530	MESA 076	1,580	1,007				606	301	41

0531	MESA 077	1,242	812				487	218	41	»
0532	MESA 078	1,578	943				609	217	44	»
0533	MESA 079	434	249	128	147	70	168	62	9	»
0534	MESA 080	1,305	731				473	166	51	»
0535	MESA 081	199	85	31	50	30	44	30	5	»
0536	MESA 082	1,625	520				244	187	47	»
0537	MESA 083	1,795	875				447	299	69	»
0538	MESA 084	1,051	673				415	165	55	»
0539	MESA 085	1,063	562				288	181	39	»
0540	MESA 086	809	441				279	124	24	»

˘

0541	MESA 087	1,559	899				572	225	46	»
0542	MESA 088	888	546				258	212	37	»
0543	MESA 089	1,992	1,261				736	367	68	»
0544	MESA 090	1,434	786				438	252	39	»
0545	MESA 091	1,988	1,447				930	367	59	»
0546	MESA 092	1,231	663				400	175	44	»
0547	MESA 093	1,221	595	245	278	220	334	190	34	»
0548	MESA 094	661	343				212	86	23	»
0549	MESA 095	1,245	651				347	202	40	»
0550	MESA 096	1,561	959				537	293	59	»
0551	MESA 097	1,448	743	313	515	225	453	211	37	»
0552	MESA 098	2,189	1,031				521	376	47	»
0553	MESA 099	1,588	943				583	242	52	»
0554	MESA 100	1,185	507				319	122	24	»
0555	MESA 101	1,181	677				328	241	33	»
0556	MESA 102	1,091	702				488	144	27	»
0557	MESA 103	791	436				218	157	28	»
0558	MESA 104	1,471	787	442	493	212	504	177	57	»
0559	MESA 105	1,582	995				535	323	65	»
0560	MESA 106	1,185	770				424	249	40	»
0561	MESA 107	1,413	656	334	339	214	389	178	48	»
0562	MESA 108	485	234				122	69	28	»
0563	MESA 109	1,261	655				411	159	52	»
0564	MESA 110	588	281				161	65	36	»
0565	MESA 111	1,858	557				287	202	26	»
0566	MESA 112	1,472	1,014				710	189	45	»
0567	MESA 113	968	579				293	216	23	»
0568	MESA 114	975	632				376	188	23	»
0569	MESA 115	800	465				309	107	21	»
0570	MESA 116	1,140	743				528	150	30	»
0571	MESCAL	1,582	920				507	307	71	»
0572	MESQUITE	1,401	767				438	231	48	»
0573	METRO	1,626	636				315	228	45	»
0574	MICHELLE	1,244	713				395	221	52	»
0575	MICHIGAN	1,498	865				536	217	40	»
0576	MIMOSA	1,724	1,335				872	314	49	»

˘

0577	MINNEZONA	836	395				176	169	33	»
0578	MITCHELL	752	424				195	180	18	»
0579	MOBILE	106	65				22	32	6	»
0580	MODOC	1,168	765				514	169	37	»
0581	MOHAVE	2,168	1,224				726	342	78	»
0582	MOHAWK	776	376				170	145	35	»
0583	MONDO PARK	1,008	562				293	163	54	»
0584	MONROE	673	280				54	180	15	»
0585	MONTE CRISTO	1,519	974				649	213	51	»
0586	MONTE VISTA	850	311				121	161	20	»
0587	MONTECITO	1,151	458				186	206	39	»
0588	MONTEREY	811	458				250	154	30	»
0589	MONTEROSA	1,194	750				418	224	50	»
0590	MONTOYA	1,408	858				485	235	69	»
0591	MOON MOUNTAIN	1,236	738				480	169	49	»
0592	MOON VALLEY	1,487	990				739	159	47	»
0593	MOONSET	1,065	621				449	121	10	»
0594	MORRISTOWN	425	259				141	79	29	»
0595	MORROW	995	480				260	144	43	»
0596	MORTEN	1,688	908				495	306	60	»
0597	MOUNTAIN PARK	1,293	896				525	254	56	»
0598	MOUNTAIN SKY	1,616	958				539	312	56	»
0599	MOUNTAIN VISTA	1,831	1,188				828	257	29	»
0600	MOUNTAINSIDE	1,665	1,050				713	221	40	»
0601	MULBERRY	537	236				103	100	13	»
0602	MUMMY MOUNTAIN	2,240	1,281				738	392	46	»
0603	MURPHY	507	188				32	134	10	»
0604	MUSTANG	1,617	952				596	261	31	»
0605	MYRTLE	1,423	840				428	306	53	»
0606	NAVAJO	1,090	695				422	189	34	»
0607	NEW RIVER	1,372	855				493	198	117	»
0608	NICOLET	1,217	695				409	187	56	»
0609	NIGHTINGALE	194	114				69	27	6	»
0610	NILE	784	260				119	107	20	»
0611	NISBET	1,430	685				356	223	62	»
0612	NORTH HIGH	899	464				174	218	40	»

˘

0613	NORTHVIEW	1,269	744		371	266	65
0614	NORTON	1,519	737		373	235	76
0615	OAKHURST	1,072	745		515	151	30
0616	OAKMONT	1,214	819		459	260	38
0617	OAKTREE	1,665	1,075		639	315	68
0618	OAKWOOD	1,259	820		515	223	34
0619	OASIS	1,244	677		325	263	50
0620	OCOTILLO	1,768	997		506	356	75
0621	OHIGGINS	72	40		24	8	3
0622	OLIVE	1,360	945		612	200	53
0623	OLNEY	1,383	744		303	343	68
0624	ONEIDA	1,635	798		440	273	36
0625	ONYX	1,195	774		466	223	44
0626	ORAIBI	1,115	596		336	166	56
0627	ORANGE	1,300	822		512	215	38
0628	ORANGE TREE	1,264	784		523	167	41
0629	ORANGEWOOD	1,416	875		512	243	43
0630	ORCHID	1,009	522		255	189	44
0631	OREGON	817	381		173	149	33
0632	ORME	1,185	662		305	268	50
0633	PAINTED ROCK	18	13		6	5	
0634	PAIUTE	1,464	698		376	223	51
0635	PALM	760	349		107	184	35
0636	PALMAIRE	1,018	508		294	154	18
0637	PALMCROFT	935	630		333	234	30
0638	PALMDALE	965	315		15	233	7
0639	PALO CRISTI	1,198	862		642	140	31
0640	PALO VERDE	1,133	585		322	166	47
0641	PALOMINO	1,217	380		198	125	36
0642	PAPAGO PARK	1,690	624		269	266	55
0643	PARADA	1,119	627		318	231	38
0644	PARADISE PARK	1,099	528		282	162	46
0645	PARK CENTRAL	234	167		87	69	7
0646	PARK MEADOWS	1,366	845		564	182	49
0647	PARKVIEW	543	184		14	145	13
0648	PASADENA	917	526		254	210	30

** OFFICIAL CANVASS **

MARICOPA COUNTY, ARIZONA
NOVEMBER 8, 1994
GENERAL

STATE REPRESENTATIVE DISTRICT 30 | SECRETARY OF STATE | ATTORNEY GENERAL

0649	PATRICIA ANN	1,573	743		383	226	64
0650	PEBBLE CREEK	1,352	890		622	151	54
0651	PECAN RIDGE	1,395	959		628	239	36
0652	PECOS	973	661		433	170	25
0653	PENDERGAST	1,166	536		308	142	50
0654	PEORIA 1	2,217	1,137		671	300	79
0655	PEORIA 2	1,041	587		326	177	36
0656	PEORIA 3	1,285	614		319	224	31
0657	PEORIA 4	1,597	739		351	279	61
0658	PEORIA 5	1,184	598		343	192	33
0659	PEORIA 6	1,170	726		381	235	56
0660	PEORIA 7	1,755	821		412	299	55
0661	PEORIA 8	1,110	542		286	152	53
0662	PEORIA 9	1,532	757		408	250	43
0663	PEPPERTREE	1,382	878		547	231	48
0664	PERRY PARK	1,319	705		317	274	68
0665	PERRYVILLE	902	485		257	146	58
0666	PERSHING	1,202	701		457	161	35
0667	PHELPS	1,075	559		293	182	43
0668	PICADILLY	1,474	973		587	295	46
0669	PIERCE	1,384	724		338	281	61
0670	PIERSON	1,717	915		410	374	78
0671	PIMA	1,677	1,031		611	291	52
0672	PINE SPRINGS	1,089	854		545	225	33
0673	PINE VALLEY	1,294	727		535	124	23
0674	PINNACLE PEAK	2,085	1,435		1,083	222	53
0675	PINTO	865	551		367	128	14
0676	PINTO WEST	1,234	830		577	160	19
0677	PIONEER	1,146	747		420	220	51
0678	POINSETTIA	1,606	882		494	270	55
0679	POLK	173	39		17	17	4
0680	PONDEROSA	1,152	530		297	153	44
0681	PORT ROYALE	831	441		225	146	30
0682	PORTLAND	558	248		91	129	18
0683	POWELL	1,077	560		298	174	45
0684	PRESIDIO	1,571	899		543	228	66

** OFFICIAL CANVASS **

MARICOPA COUNTY, ARIZONA
NOVEMBER 8, 1994
GENERAL

STATE REPRESENTATIVE DISTRICT 30 | SECRETARY OF STATE | ATTORNEY GENERAL

0685	PRINCETON	1,446	869			439	303	57
0686	PUEBLO	741	436			254	136	14
0687	QUAIL HILL	2,439	1,163			719	290	64
0688	QUAIL RUN	2,455	1,429			878	370	65
0689	QUEEN CREEK	1,483	864	305	565	275 476	260	66
0690	RAINBOW VALLEY	1,057	618			343	177	58
0691	RAINTREE	859	571			411	114	17
0692	RANCHO	1,024	672			369	228	50
0693	RAWHIDE	2,284	1,503			1,060	292	60
0694	RECKER	1,635	1,037	553	607	303 664	231	72
0695	REDWING	1,336	785			465	221	47

0696	RHODES	1,098	419		245	123	14	»
0697	RICHLAND	765	422		175	182	37	»
0698	RIMROCK	1,379	1,031		710	230	42	»
0699	RIO VERDE	645	525		462	37	8	»
0700	RIO VISTA	1,073	343		77	222	27	»
0701	RIVER	18	5		3	2		»
0702	RIVERSIDE	272	118		49	53	10	»
0703	RIVIERA	1,486	853		508	241	51	»
0704	ROADRUNNER	1,615	750		310	337	64	»
0705	ROANOKE	819	280		101	136	25	»
0706	ROCKRIDGE	762	547		393	102	20	»
0707	ROCKWOOD	1,122	535		296	165	27	»
0708	ROESER	1,293	429		56	311	19	»
0709	ROMA	1,635	702		337	287	43	»
0710	ROSE	1,372	695		387	205	42	»
0711	ROSE GARDEN	1,067	391		203	123	33	»
0712	ROSEWOOD	1,790	1,343		890	320	59	»
0713	ROVEEN	1,256	736		398	244	44	»
0714	ROVEY	922	532		280	180	41	»
0715	ROYAL OAK	1,286	900		637	174	25	»
0716	ROYAL PALM	880	522		318	145	36	»
0717	RUBY	1,550	711		348	274	48	»
0718	RUTH	1,079	514		268	174	44	»
0719	SADDLE RIDGE	1,654	1,275		829	318	49	»
0720	SAHUARO	1,439	672		342	233	57	»

0721	SALT RIVER	1,158	653		374	208	28	»
0722	SAN JUAN	1,018	723		462	200	28	»
0723	SAN SIMON	1,434	851		557	207	23	»
0724	SAN VICTOR	1,633	747		425	235	19	»
0725	SANDIA	1,179	700		443	176	37	»
0726	SANDPIPER	665	428		277	96	24	»
0727	SANDSTONE	1,468	716		375	234	64	»
0728	SANDY SHORES	1,387	751		505	169	14	»
0729	SANNA	744	449		262	127	34	»
0730	SANTA MARIA	468	231		73	111	31	»
0731	SANTAN	91	53		39	14		»
0732	SANTO	748	458		296	114	13	»
0733	SARATOGA	1,878	1,326		835	323	66	»
0734	SCOTTSDALE	1,090	545		301	168	42	»
0735	SELLS	872	361		146	150	46	»
0736	SENTINEL	107	47		18	23	3	»
0737	SENTRY	2,010	1,221		803	291	49	»
0738	SEVILLA	1,911	1,121		575	417	79	»
0739	SHADOW HILLS	1,136	902		612	191	38	»
0740	SHADOW RIDGE	1,262	756		507	175	29	»
0741	SHADOW ROCK	1,097	723		470	182	33	»
0742	SHADY GLEN	914	395		228	99	45	»
0743	SHASTA	933	714		489	143	34	»
0744	SHAW BUTTE	1,639	765		415	230	61	»
0745	SHAWNEE	1,320	582		325	181	23	»
0746	SHEA	1,235	764		440	210	49	»
0747	SHEENA	1,468	952		561	271	52	»
0748	SHERIDAN	1,272	469		126	297	21	»
0749	SIERRA	1,611	842		499	219	64	»
0750	SIERRA VISTA	1,692	715		111	533	24	»
0751	SIESTA	829	486		246	177	34	»
0752	SIGNAL BUTTE	767	359		164	145	24	»
0753	SILVER CREEK	1,754	647		363	195	42	»
0754	SILVER SPUR	1,166	594		359	163	25	»
0755	SILVERADO	1,104	330		141	150	19	»
0756	SILVERTREE	1,332	953		630	226	51	»

0757	SIMIS	1,422	949		565	286	55	»
0758	SKIFF	121	47		7	37	1	»
0759	SKY HARBOR	575	150		39	94	9	»
0760	SKY HAWK	1,609	1,313		879	302	58	»
0761	SKYLARK	679	554		367	140	20	»
0762	SOLANO	1,067	643		358	211	47	»
0763	SOLCITO	1,408	915		535	280	55	»
0764	SOUTH BANK	778	516		350	117	25	»
0765	SOUTH MTN HIGH	1,287	415		77	293	22	»
0766	SOUTHERN	1,734	539		72	408	31	»
0767	SPANISH GARDEN	972	733		437	206	33	»
0768	SPRUCE	934	384		211	110	33	»
0769	ST CHRISTOPHER	1,810	1,098		611	352	66	»
0770	ST FRANCIS	1,448	714		346	274	50	»
0771	ST JOHN	1,227	580		332	174	33	»
0772	ST MORITZ	2,410	1,191		681	362	76	»
0773	ST VINCENT	1,605	763		354	311	58	»
0774	STAGECOACH	263	185		141	22	12	»
0775	STARDUST	1,322	1,057		687	252	46	»
0776	STARLIGHT	1,494	726		339	295	66	»
0777	STELLA	1,673	816		401	302	55	»
0778	STOCKMAN	1,628	958		620	221	50	»
0779	STONEGATE	806	592		391	149	9	»
0780	SULLIVAN	520	151		32	99	12	»
0781	SUMMERHAVEN	1,549	955		601	258	26	»
0782	SUMMERSTAR	1,029	792		501	193	34	»
0783	SUN CITY	1,688	1,150		625	360	63	»
0784	SUN LAKES 1	626	492	243 253 165	317	122	21	»
0785	SUN LAKES 2	1,337	1,050	475 554 402	615	319	44	»
0786	SUN LAKES 3	1,184	869	379 412 329	516	240	41	»
0787	SUN LAKES 4	1,198	961	313 586 342	601	263	29	»
0788	SUN LAKES 5	1,337	1,010	533 574 321	716	202	42	»
0789	SUN LAKES 6	1,232	987	530 571 310	689	217	29	»
0790	SUN LAKES 7	793	655	265 482 175	467	124	21	»
0791	SUNBURST	1,721	910		534	243	71	»

0792	SUNDIAL	1,090	392	149	199	26	»

0793	SUNDOWN	1,435	953	678	191	30	»
0794	SUNFLOWER	1	1				»
0795	SUNLAND	992	355	87	226	22	»
0796	SUNNY HIGH	1,260	816	502	220	60	»
0797	SUNNYSIDE	832	525	361	118	21	»
0798	SUNNYSLOPE	1,248	604	299	198	68	»
0799	SUNRISE	865	389	211	110	40	»
0800	SUNSET	1,738	792	346	353	58	»
0801	SUNSET PALMS	2,224	1,036	592	286	71	»
0802	SUNSHINE	1,695	1,015	533	330	87	»
0803	SUNSTONE	1,535	1,066	657	254	52	»
0804	SUPAI	1,184	751	414	237	60	»
0805	SURPRISE	1,749	583	134	374	20	»
0806	TANGERINE	1,319	676	350	221	61	»
0807	TANGLEWOOD	2,753	1,578	1,027	370	64	»
0808	TARO	1,534	768	427	233	52	»
0809	TEMPE 01	1,919	1,081	519	396	78	»
0810	TEMPE 02	1,316	654	385	173	39	»
0811	TEMPE 03	1,020	506	232	188	55	»
0812	TEMPE 04	1,844	665	257	286	63	»
0813	TEMPE 05	1,601	505	152	246	60	»
0814	TEMPE 06	1,798	178	95	47	8	»
0815	TEMPE 07	631	258	121	91	27	»
0816	TEMPE 08	1,013	563	256	227	45	»
0817	TEMPE 09	1,561	735	219	372	73	»
0818	TEMPE 10	2,460	504	208	195	50	»
0819	TEMPE 11	784	277	91	126	26	»
0820	TEMPE 12	1,236	340	153	138	30	»
0821	TEMPE 13	820	370	94	211	27	»
0822	TEMPE 14	1,167	561	238	237	37	»
0823	TEMPE 15	1,015	494	176	241	39	»
0824	TEMPE 16	1,836	664	262	299	38	»
0825	TEMPE 17	1,152	317	126	130	35	»
0826	TEMPE 18	1,690	336	153	113	22	»
0827	TEMPE 19	1,321	386	169	157	34	»
0828	TEMPE 20	1,826	1,054	548	375	53	»

0829	TEMPE 21	1,131	610	287	221	49	»
0830	TEMPE 22	1,451	912	467	335	61	»
0831	TEMPE 23	1,606	877	437	311	59	»
0832	TEMPE 24	1,691	924	476	329	47	»
0833	TEMPE 25	1,610	987	550	327	43	»
0834	TEMPE 26	1,118	738	409	230	39	»
0835	TEMPE 27	754	496	244	198	23	»
0836	TEMPE 28	1,043	608	336	189	31	»
0837	TEMPE 29	1,091	588	284	230	31	»
0838	TEMPE 30	974	472	229	177	38	»
0839	TEMPE 31	1,069	553	266	209	39	»
0840	TEMPE 32	1,163	429	205	167	22	»
0841	TEMPE 33	824	506	275	165	28	»
0842	TEMPE 34	1,219	731	416	234	34	»
0843	TEMPE 35	972	606	316	221	30	»
0844	TEMPE 36	1,615	1,042	627	295	46	»
0845	TEMPE 37	1,379	863	510	243	28	»
0846	TEMPE 38	1,139	486	232	182	28	»
0847	TEMPE 39	564	218	112	66	22	»
0848	TEMPE 40	1,815	894	448	313	66	»
0849	TEMPE 41	1,700	996	539	340	51	»
0850	TEMPE 42	1,607	980	541	338	39	»
0851	TEMPE 43	1,361	390	126	194	35	»
0852	TEMPE 44	1,741	949	445	375	52	»
0853	TEMPE 45	1,440	721	401	225	37	»
0854	TEMPE 46	1,581	953	539	287	47	»
0855	TEMPE 47	1,457	876	460	291	51	»
0856	TEMPE 48	1,246	775	368	325	33	»
0857	TEMPE 49	1,163	720	394	243	36	»
0858	TEMPE 50	1,816	862	435	323	31	»
0859	TEMPE 51	1,511	763	390	269	58	»
0860	TEMPE 52	874	537	305	170	17	»
0861	TEMPE 53	1,359	869	482	290	31	»
0862	TEMPE 54	1,444	840	528	221	37	»
0863	TEMPE 55	1,226	828	509	230	22	»
0864	TEMPE 56	1,634	1,095	678	273	42	»

```
                        T       A   \   E       E       E   \   E       E       B   \»
                         R       S   \   P       P       M   \   P       M       T   »
                          S       T   \   )       )       )   \   )       )       )   »

0865 TEMPE 57          1,790   1,093                           666     306      38   »
0866 TEMPE 58          2,780   1,906                         1,172     503      66   »
0867 TEMPE 59          2,152   1,463                           981     341      50   »
0868 TEMPE 60          1,507     650                           326     234      31   »
0869 TEMPE 61          1,163     651                           301     264      37   »
0870 TEMPE 62          1,259     740                           448     199      29   »
0871 TEMPE 63          1,109     678                           373     220      30   »
0872 TEMPE 64            978     347                           135     155      22   »
0873 THOMAS            1,102     688                           385     224      34   »
0874 THORNWOOD         1,462     936                           550     260      41   »
0875 THUNDERHILL       3,068   2,024                         1,312     461      63   »
0876 TIERRA BUENA        940     521                           308     149      35   »
0877 TOLLESON 1          588     273                            62     179       9   »
0878 TOLLESON 2        1,461     723                           205     426      42   »
0879 TONOPAH             822     433                           232     118      53   »
0880 TOPEKA            1,252     640                           373     185      38   »
0881 TORTILLA FLAT        42      17                             6       9       1   »
0882 TOWER               832     452                           217     183      35   »
0883 TOWNLEY           1,605     723                           401     226      48   »
0884 TREVOR BROWNE       847     349                           167     141      18   »
0885 TRINITY           1,378     531                           247     189      62   »
0886 TUMBLEWEED        1,290     531                           226     233      42   »
0887 TURNEY            1,675     915                           428     360      74   »
0888 TURQUOISE         1,059     727                           515     138      24   »
0889 TUTHILL             337     187                           104      55      24   »
0890 VALENCIA          1,383     681                           330     269      50   »
0891 VERNON            1,252     488                           167     251      34   »
0892 VICTORIA          1,036     353                           174     121      32   »
0893 VILLA RITA        1,261     677                           425     169      35   »
0894 VILLAGE MEADOWS   1,419     715                           389     229      51   »
0895 VINEYARD            524     258                           102     116      22   »
0896 VIRGINIA          1,549     904                           427     353      67   »
0897 VISTA             1,462     817                           469     239      53   »
0898 VOLTAIRE          1,451     800                           456     238      62   »
0899 WADDELL             570     302                           167     102      17   »
0900 WAGON WHEEL       1,371     978                           623     271      36   »
˘


**  OFFICIAL CANVASS  **                                                          »
                                                MARICOPA COUNTY, ARIZONA          »
                                                    NOVEMBER 8, 1994              »
                                                        GENERAL                   »

                        STATE REPRESENTATIVE                          ATTORNEY    »
                        DISTRICT 30             SECRETARY OF STATE    GENERAL     »

                        \                       \                     \           »
                         \   G                   \                     \          »
                          \   R       K       F   \                   H   \       »
                           \   O       I       E   \                   A   \      »
                            \   S       L       L   \                   N   \   W  »
                             \   C       L       L   \   H       R       C   \   O  »
                              B   \   O       I       N   \   U       I       O   \   O  »
                     R       L   \   S       A       E   \   L       O       C   \   D »
                      E       T   \   T       N       R   \   L       S       K   \   S»
                       G       S   \                       \                       \  »
                                    \   (       (       (   \   (       (       (   \  »
                        V       C   \   R       R       D   \   R       D       L   \ »
                         T       A   \   E       E       E   \   E       E       B   \»
                          R       S   \   P       P       M   \   P       M       T   »
                           S       T   \   )       )       )   \   )       )       )   »

0901 WAHALLA           1,742     965                           629     225      25   »
0902 WALLACE           1,324     562                           273     204      47   »
0903 WARNER              999     506                           241     170      54   »
0904 WELDON            1,139     442                           182     188      43   »
0905 WEST HIGH         1,856   1,104                           569     402      80   »
0906 WESTBROOK           804     695                           484     146      20   »
0907 WESTCOTT          1,492     730                           410     195      67   »
0908 WESTERN STAR      1,838   1,036                           567     329      58   »
```

```
0909 WESTRIDGE         1,282     509                           234     207      39   »
0910 WESTWARD HO       1,588     477                           159     235      48   »
0911 WESTWIND          1,618     652                           295     235      60   »
0912 WHITE             1,771     991                           446     409      83   »
0913 WHITTIER            742     369                           113     197      34   »
0914 WHITTON           1,203     661                           286     287      37   »
0915 WICKENBURG 1      1,840   1,102                           654     275      85   »
0916 WICKENBURG 2      1,729   1,101                           638     276      98   »
0917 WIER              1,534     834                           393     324      56   »
0918 WIGWAM            1,340     979                           762     115      46   »
0919 WIKIEUP           1,491     788                           477     203      55   »
0920 WILDER            1,230     922                           635     192      47   »
0921 WILDWOOD          1,081     867                           573     210      34   »
0922 WILLETTA            504     172                            51      88      20   »
0923 WILLIAMS FIELD    1,975   1,408     659     724     520   847     414      45   »
0924 WILLOW            1,878   1,189                           740     316      62   »
0925 WILSHIRE          1,548     989                           450     409      67   »
0926 WINDMERE          1,814   1,004                           576     321      41   »
0927 WINDROSE          1,490     775                           384     261      71   »
0928 WINDSONG          1,554     928                           643     186      25   »
0929 WINDSOR             741     345                           130     155      40   »
0930 WINSTON           1,074     419                           216     139      30   »
0931 WITTMANN          1,407     631                           257     267      64   »
0932 WOOD              1,701     891                           471     300      61   »
0933 WOODRIDGE           990     534                           297     169      31   »
0934 XAVIER            1,145     538                           224     220      50   »
0935 YALE              1,439     920                           551     272      44   »
0936 YOUNGTOWN         1,678   1,007                           490     355      70   »
˘


**  OFFICIAL CANVASS  **                                                          »
                                                MARICOPA COUNTY, ARIZONA          »
                                                    NOVEMBER 8, 1994              »
                                                        GENERAL                   »

                        STATE REPRESENTATIVE                          ATTORNEY    »
                        DISTRICT 30             SECRETARY OF STATE    GENERAL     »

                        \                       \                     \           »
                         \   G                   \                     \          »
                          \   R       K       F   \                   H   \       »
                           \   O       I       E   \                   A   \      »
                            \   S       L       L   \                   N   \   W  »
                             \   C       L       L   \   H       R       C   \   O  »
                              B   \   O       I       N   \   U       I       O   \   O  »
                     R       L   \   S       A       E   \   L       O       C   \   D »
                      E       T   \   T       N       R   \   L       S       K   \   S»
                       G       S   \                       \                       \  »
                                    \   (       (       (   \   (       (       (   \  »
                        V       C   \   R       R       D   \   R       D       L   \ »
                         T       A   \   E       E       E   \   E       E       B   \»
                          R       S   \   P       P       M   \   P       M       T   »
                           S       T   \   )       )       )   \   )       )       )   »

0937 YUCCA             1,346     739                           445     194      45   »
0938 YUKON             1,148     574                           327     151      51   »
0939 YUMA              1,897   1,192                           698     364      56   »
˘


**  OFFICIAL CANVASS  **                                                          »
                                                MARICOPA COUNTY, ARIZONA          »
                                                    NOVEMBER 8, 1994              »
                                                        GENERAL                   »

                        STATE REPRESENTATIVE                          ATTORNEY    »
                        DISTRICT 30             SECRETARY OF STATE    GENERAL     »

                        \                       \                     \           »
                         \   G                   \                     \          »
                          \   R       K       F   \                   H   \       »
                           \   O       I       E   \                   A   \      »
                            \   S       L       L   \                   N   \   W  »
                             \   C       L       L   \   H       R       C   \   O  »
```

TOTAL	1189814	655,732	19,731	26,868	14,337	368,604	203,229	39,606
CONG. DIST. 1	355,239	190,984	3,607	4,771	3,112	105,145	60,932	11,148
CONG. DIST. 2	94,976	38,294				12,269	20,970	2,651
CONG. DIST. 3	211,289	122,988				71,412	35,566	7,592
CONG. DIST. 4	362,621	204,073				118,910	59,541	12,769
CONG. DIST. 6	165,689	99,393	16,124	22,097	11,225	60,868	26,220	5,446
ST. LEG. DIST. 4	1	1						
ST. LEG. DIST. 6	84,706	48,153				28,000	14,123	2,406
ST. LEG. DIST. 7	11,850	4,810				1,638	2,555	279
ST. LEG. DIST. 11	183	110				23	72	10
ST. LEG. DIST. 15	68,268	43,003				25,389	12,033	2,720
ST. LEG. DIST. 16	70,731	37,529				20,676	11,594	2,688
ST. LEG. DIST. 17	72,478	40,756				23,171	12,136	2,684
ST. LEG. DIST. 18	73,799	42,205				24,839	12,187	2,769
ST. LEG. DIST. 19	78,628	45,319				27,334	12,047	2,731
ST. LEG. DIST. 20	53,001	24,499				11,083	10,191	1,820
ST. LEG. DIST. 21	67,089	39,740				23,286	11,410	2,169
ST. LEG. DIST. 22	39,095	14,564				4,580	8,023	1,034
ST. LEG. DIST. 23	38,660	15,266				3,680	9,576	961
ST. LEG. DIST. 24	75,500	42,364				25,284	11,572	2,662
ST. LEG. DIST. 25	64,326	34,536				16,593	13,220	2,629
ST. LEG. DIST. 26	80,962	46,543				27,042	13,659	2,736
ST. LEG. DIST. 27	81,173	43,142				23,000	14,545	2,266
ST. LEG. DIST. 28	98,687	60,090				39,125	14,307	2,677
ST. LEG. DIST. 29	57,187	28,342				16,311	8,285	1,938
ST. LEG. DIST. 30	73,490	44,760	19,731	26,868	14,337	27,550	11,694	2,427
COUNTY SUPV. DIST. 1	246,504	133,397	7,851	10,333	6,283	73,530	42,673	7,436
COUNTY SUPV. DIST. 2	279,009	165,316	11,880	16,535	8,054	102,866	42,567	8,620
COUNTY SUPV. DIST. 3	266,260	148,575				85,919	43,143	9,944
COUNTY SUPV. DIST. 4	248,498	146,445				84,393	43,206	9,112
COUNTY SUPV. DIST. 5	149,543	61,999				21,896	31,640	4,494
BUCKEYE J.P.	12,327	7,093				4,267	1,723	630
CENTRAL PHX J.P.	26,770	14,690				7,234	5,589	1,019
CHANDLER J.P.	102,723	60,845	3,455	4,526	2,606	35,960	17,397	2,902
EAST MESA J.P.	77,877	46,096	5,883	7,940	3,967	27,177	13,076	2,519
EAST PHX NO. 1 J.P.	26,369	11,954				4,800	5,469	953

** OFFICIAL CANVASS **

MARICOPA COUNTY, ARIZONA
NOVEMBER 8, 1994
GENERAL

	STATE REPRESENTATIVE DISTRICT 30	SECRETARY OF STATE	ATTORNEY GENERAL
EAST PHX NO. 2 J.P.	50,782 30,030	16,656 9,564	1,994
GILA BEND J.P.	1,255 590	229 257	62

GLENDALE J.P.	116,830	61,178				33,078	19,644	4,418
MARYVALE J.P.	33,498	14,912				6,181	6,808	1,118
NORTH MESA J.P.	35,632	20,619				12,956	5,081	1,284
NORTH EAST PHX J.P.	112,171	62,188				36,618	17,231	4,250
NORTH WEST PHX J.P.	62,990	34,623				19,842	10,446	2,276
PEORIA J.P.	107,112	65,153				38,913	17,950	3,585
SCOTTSDALE J.P.	141,350	85,342				54,216	21,468	3,959
S. MESA/GILBERT J.P.	50,853	29,011	10,393	14,402	7,764	17,202	8,139	1,674
SOUTH PHOENIX J.P.	31,523	12,869				3,369	7,891	752
TEMPE J.P.	80,486	39,277				19,513	14,350	2,313
TOLLESON J.P.	45,485	20,275				9,052	8,389	1,628
WEST MESA J.P.	33,979	15,497				8,284	5,164	1,020
WEST PHX J.P.	14,825	4,776				1,045	3,019	344
WICKENBURG J.P.	24,977	18,714				12,012	4,574	906
EVIT DIST. NO. 1	62,297	37,506				22,263	10,769	1,992
EVIT DIST. NO. 2	56,087	25,619				12,189	9,767	1,661
EVIT DIST. NO. 3	70,747	39,907				22,815	12,135	1,853
EVIT DIST. NO. 4	48,998	24,264	2,859	3,627	2,520	13,303	7,902	1,467
EVIT DIST. NO. 5	72,879	44,278				29,005	10,415	1,858
EVIT DIST. NO. 6	46,095	25,016	1,519	1,724	733	15,044	6,647	1,619
EVIT DIST. NO. 7	53,943	30,785	6,629	9,120	4,685	17,954	8,845	1,784
EVIT DIST. NO. 8	60,008	36,974	4,391	6,415	3,156	22,204	10,209	1,903
EVIT DIST. NO. 9	40,664	24,887	4,333	5,982	3,243	14,716	7,132	1,249
EVIT	511,718	289,236	19,731	26,868	14,337	169,493	83,821	15,386
CITY OF MESA	152,213	83,512	9,207	12,211	6,964	49,214	23,710	4,838

** OFFICIAL CANVASS **

MARICOPA COUNTY, ARIZONA
NOVEMBER 8, 1994
GENERAL

	SUPERINTENDENT OF PUBLIC INSTRUCTION	STATE MINE INSPECTOR	CORPORATION COMMISSIONER	BOARD OF SUPERVIS DISTRICT
0001 ACACIA	1,744 1,009	591 337	693	519 326
0002 ACUNA	1,215 459	196 241	282	149 238
0003 ADOBE	585 252	132 96	171	104 94
0004 AGUA FRIA	1,452 1,104	712 289	788	649 342
0005 AGUILA	235 147	83 45	108	71 46
0006 AHWATUKEE	2,210 1,529	956 455	1,041	892 450
0007 AIRE LIBRE	801 450	246 171	331	204 185
0008 ALHAMBRA	1,214 531	262 247	369	240 230
0009 ALICE	1,180 758	444 263	520	418 241
0010 ALMERIA	1,037 442	107 309	258	81 307
0011 ALPACA	1,670 1,337	886 345	983	794 376
0012 ALTA MESA	1,696 962	525 342	650	445 357
0013 ALTA VISTA	940 476	265 187	349	214 200
0014 ALTADENA	1,472 810	469 287	575	399 288
0015 AMBER	1,318 838	498 286	580	446 288
0016 ANDERSON	1,550 695	375 274	506	335 261
0017 ANDORA	1,180 642	385 207	450	347 206
0018 ANGELA	1,925 1,167	730 337	827	675 334
0019 ANGUS	1,643 664	356 236	426	296 246

0020	ANNETTE	1,143	561	326	194	428	271	215
0021	APACHE	1,059	583	316	224	391	265	244
0022	APPLEBY	1,150	732	474	206	534	391	232
0023	ARCADIA	1,566	950	577	306	674	528	305
0024	ARDMORE	870	349	108	213	189	86	221
0025	ARIES	1,347	622	267	304	393	251	283
0026	ARLINGTON	71	51	32	16	31	25	14
0027	ARROWHEAD	1,317	1,022	639	269	723	557	310
0028	ASTER	654	410	274	97	289	256	96
0029	ATHENS	1,810	1,070	702	289	801	651	297
0030	AUGUSTA	1,457	888	474	349	632	423	349
0031	AVALON	504	267	107	134	154	84	139
0032	AVONDALE 1	1,723	665	292	319	442	214	345

		SUPERINTENDENT OF PUBLIC INSTRUCTION	STATE MINE INSPECTOR	CORPORATION COMMISSIONER			BOARD OF SUPERVIS DISTRICT	
0033	AVONDALE 2	1,562	560	150	348	294	107	357
0034	BALSZ	1,167	458	227	183	295	179	207
0035	BANFF	1,643	1,009	628	303	714	565	301
0036	BARCELONA	789	394	173	195	269	153	192
0037	BARNES	1,157	847	527	266	582	468	281
0038	BEARDSLEY	1,690	1,255	802	343	902	767	319
0039	BELMONT	1,102	667	405	223	456	345	222
0040	BERKELEY	740	310	139	154	226	112	154
0041	BERRIDGE	1,576	922	478	378	605	429	353
0042	BERYL	1,466	860	494	301	618	446	291
0043	BETHANY	521	362	220	125	243	191	124
0044	BETHUNE	733	287	23	206	87	16	219
0045	BILTMORE	1,341	845	569	204	579	505	226
0046	BISCUIT FLAT	160	100	55	40	67	50	38
0047	BLACK CANYON	1,042	383	207	151	273	163	166
0048	BLACKHAWK	1,372	575	320	210	404	272	193
0049	BLANCHE	954	536	330	161	391	295	160
0050	BLUE SKY	1,205	994	696	239	736	622	276
0051	BLUEBIRD	851	392	230	130	260	177	140
0052	BLUEFIELD	1,353	556	314	184	384	268	196
0053	BOLO	370	218	98	106	146	88	99
0054	BONANZA	1,006	824	534	227	609	484	256
0055	BRIARWOOD	774	621	441	151	471	396	179
0056	BRILL	1,036	351	125	197	200	87	213
0057	BRITTON	1,692	544	253	256	370	189	281
0058	BROADWAY	652	245	64	162	128	47	165
0059	BROOK HOLLOW	1,459	960	613	278	656	537	278
0060	BROOKWOOD	1,106	683	425	202	471	374	188
0061	BUCKEYE 1	1,477	835	458	291	575	385	301
0062	BUCKEYE 2	925	456	240	173	309	204	177
0063	BUENA TERRA	921	558	336	189	383	279	200
0064	BUFFALO RIDGE	2,182	1,286	743	426	889	633	465

0065	BURGESS	1,652	649	210	376	389	133	419
0066	CACTUS	830	415	254	127	303	222	125
0067	CACTUS GLEN	1,100	658	471	154	498	423	161
0068	CALAVAR	1,752	948	537	323	650	475	344
0069	CALAVEROS	1,568	1,053	630	360	678	554	368
0070	CALICO	996	670	404	221	457	354	247
0071	CALYPSO	942	701	419	198	475	396	213
0072	CAMBRIDGE	582	199	80	105	122	70	91
0073	CAMDEN	1,312	942	572	284	654	500	324
0074	CAMELBACK HIGH	1,069	695	393	248	451	355	242
0075	CAMELHEAD	901	606	481	87	457	424	113
0076	CAMELVIEW	1,246	814	548	201	558	475	231
0077	CAMEO	1,491	1,084	655	343	768	581	389
0078	CAMERON	1,284	734	427	249	527	353	268
0079	CAMPO BELLO	941	465	287	137	336	233	147
0080	CANAL	974	440	151	268	293	130	264
0081	CANTERBURY	1,343	856	534	271	583	472	278
0082	CANYON PARK	583	152	82	56	99	68	54
0083	CAPISTRANO	780	367	215	113	254	174	122
0084	CAREFREE	1,691	1,146	927	151	908	838	173
0085	CARNATION	1,296	643	304	284	406	270	282
0086	CAROL	1,980	1,006	552	364	676	503	353
0087	CAROL ANN	1,687	860	527	267	611	452	288
0088	CAROLINA	1,279	793	509	232	558	457	238
0089	CARSON	2,048	893	375	454	552	262	480
0090	CARTWRIGHT	800	348	127	203	237	108	200
0091	CASCADE	805	511	383	102	392	334	114
0092	CASH	52	21	13	6	12	7	10
0093	CASHION	1,060	385	85	255	185	58	255
0094	CAVALIER	584	360	196	143	230	157	155
0095	CAVE CREEK 1	1,020	598	368	179	401	307	173
0096	CAVE CREEK 2	693	477	300	141	328	250	150

0097	CAVE CREEK 3	52	34	21	9	22	22	8
0098	CEDAR HILLS	1,467	1,127	700	315	789	621	358
0099	CENTRAL HIGH	581	220	100	95	138	75	108
0100	CENTURY	1,123	709	477	184	499	431	199
0101	CHANDLER 01	1,805	986	608	312	728	519	320
0102	CHANDLER 02	1,700	761	413	278	514	351	276
0103	CHANDLER 03	1,448	821	491	268	545	448	255
0104	CHANDLER 04	1,851	1,157	725	334	806	629	363
0105	CHANDLER 05	1,522	855	513	268	634	420	280
0106	CHANDLER 06	1,272	689	418	222	480	345	238
0107	CHANDLER 07	1,294	717	421	230	478	358	244
0108	CHANDLER 08	1,941	884	480	322	611	402	333
0109	CHANDLER 09	1,567	884	528	290	632	452	311
0110	CHANDLER 10	1,404	878	523	285	630	464	275
0111	CHANDLER 11	2,311	1,366	837	409	987	741	418
0112	CHANDLER 12	1,179	625	364	199	441	310	210
0113	CHANDLER 13	1,277	759	455	241	531	394	248
0114	CHANDLER 14	1,215	588	319	216	384	291	212
0115	CHANDLER 15	2,256	1,381	822	448	951	697	462
0116	CHANDLER 16	2,195	1,331	792	422	882	672	440
0117	CHANDLER 17	2,148	1,090	618	377	750	515	408
0118	CHANDLER 18	1,822	1,103	703	302	786	634	299
0119	CHANDLER 19	1,519	854	520	273	598	461	264
0120	CHANDLER 20	1,540	915	486	347	616	430	344
0121	CHANDLER 21	1,213	768	468	240	560	409	252
0122	CHANDLER 22	833	402	201	169	279	150	195
0123	CHANDLER 23	1,627	993	614	297	689	559	278
0124	CHANDLER 24	2,267	1,158	664	387	788	561	394
0125	CHANDLER 25	1,122	668	429	190	471	336	216
0126	CHANDLER 26	1,183	576	340	187	415	283	197
0127	CHANDLER 27	1,817	886	515	278	604	422	310
0128	CHANDLER 28	1,380	589	278	254	372	235	272

** OFFICIAL CANVASS **

MARICOPA COUNTY, ARIZONA
NOVEMBER 8, 1994
GENERAL

		SUPERINTENDENT OF PUBLIC INSTRUCTION	STATE MINE INSPECTOR	CORPORATION COMMISSIONER		BOARD OF SUPERVISORS DISTRICT
0129	CHANDLER 29	1,912	975	562	342	708
0130	CHANDLER 30	1,433	771	457	248	566
0131	CHANDLER 31	1,292	813	522	222	600
0132	CHANDLER 32	1,492	907	545	285	625
0133	CHANDLER 33	1,008	425	212	178	315
0134	CHAPARRAL	1,112	676	419	214	461
0135	CHARLESTON	1,499	773	455	251	531
0136	CHARTER OAK	1,581	886	532	285	610
0137	CHENEY	1,769	1,276	949	254	937
0138	CHERRY HILLS	1,025	641	371	224	450
0139	CHERYL	919	648	411	191	449
0140	CHEYENNE	1,826	1,078	671	323	787
0141	CHOLLA	1,719	897	525	301	624
0142	CHRISTY	1,326	730	429	253	528
0143	CIELO	1,352	667	455	176	495
0144	CINNABAR	946	364	189	150	259
0145	CITRUS	1,516	939	475	390	600
0146	CLAREMONT	681	418	225	179	286
0147	CLARENDON	1,376	834	410	368	556
0148	CLAYTON	1,594	742	365	333	509
0149	CLEARVIEW	1,701	938	596	296	656
0150	CLIFFVIEW	815	489	286	164	328
0151	CLINTON	1,069	447	239	164	296
0152	COCOPAH	1,456	895	629	189	633
0153	COLONNADE	1,690	931	510	342	611
0154	COLUMBUS	1,333	881	542	278	634
0155	COMET	2,146	1,061	577	402	743
0156	COMPADRE	670	478	331	111	380
0157	CONQUISTADOR	1,010	812	533	202	568
0158	CONTENTION MINE	1,064	518	311	176	394
0159	CONTINENTAL	855	432	250	141	288
0160	COOLIDGE	752	320	150	155	210

** OFFICIAL CANVASS **

MARICOPA COUNTY, ARIZONA
NOVEMBER 8, 1994
GENERAL

SUPERINTENDENT OF PUBLIC INSTRUCTION | STATE MINE INSPECTOR | CORPORATION COMMISSIONER | BOARD OF SUPERVISORS DISTRICT

0161	COPPER HILLS	1,350	816	526	230	590
0162	COPPERSTONE	879	685	424	196	467
0163	COPPERWOOD	1,560	826	486	272	581
0164	CORA	1,630	726	328	355	528

0165	CORALBELL	1,169	880	497	303	583	461	305
0166	CORDONIZ	1,501	787	451	296	591	396	291
0167	CORDOVA	1,000	532	256	257	377	197	267
0168	CORONADO	1,258	712	438	231	486	366	258
0169	CORRINE	1,740	1,160	729	353	848	685	312
0170	CORTEZ	962	392	180	178	272	176	161
0171	COTTON LANE	1,061	648	379	222	481	323	202
0172	COTTONWOOD	980	450	198	224	313	158	227
0173	COUNTRY CLUB	1,238	631	349	230	409	298	248
0174	COUNTRY GABLES	1,451	697	380	261	489	323	260
0175	COUNTRY MEADOWS	1,118	651	361	235	463	312	248
0176	CREIGHTON	1,663	844	389	373	528	294	403
0177	CRESCENT	1,453	1,183	800	291	867	766	294
0178	CRESTVIEW	1,080	730	552	133	544	495	144
0179	CRESTWOOD	1,012	592	350	201	416	301	205
0180	CRITTENDEN	1,671	806	372	400	544	282	435
0181	CROCUS	1,362	793	473	273	578	406	278
0182	CROSBY	1,423	1,031	600	336	704	545	371
0183	CULVER	1,060	373	133	206	245	106	214
0184	CYPRESS	172	54	23	29	34	19	28
0185	DAHLIA	1,885	1,157	626	464	832	543	471
0186	DAILEY	841	453	281	135	334	250	140
0187	DAISY	2,066	1,211	655	474	862	586	478
0188	DALLAS	1,745	880	516	300	625	450	308
0189	DANBURY	1,369	772	465	251	547	402	254
0190	DEADMAN WASH	576	357	245	92	264	201	93
0191	DEER CANYON	1,820	1,089	763	257	804	632	328
0192	DEER VALLEY	724	389	227	131	264	177	140

		SUPERINTENDENT OF PUBLIC INSTRUCTION	STATE MINE INSPECTOR	CORPORATION COMMISSIONER	BOARD OF SUPERVISORS DISTRICT
0193	DEERVIEW	1,350	707	477	166	507	437	177
0194	DEL JOYA	1,922	1,205	827	315	876	763	311
0195	DENTON	1,724	770	369	374	570	304	383
0196	DESERT BELL	1,335	395	226	135	281	185	155
0197	DESERT COVE	1,588	872	532	272	602	444	295
0198	DESERT CREST	568	397	232	133	273	221	118
0199	DESERT HARBOR	1,354	920	557	275	674	511	278
0200	DESERT HILLS	601	348	200	115	240	161	114
0201	DESERT LAKE	60	41	23	15	32	21	15
0202	DESERT LANE	1,059	518	121	344	248	83	346
0203	DESERT PARK	1,070	627	335	248	423	263	274
0204	DESERT RIDGE	1,619	1,167	658	432	782	608	414
0205	DESERT SAGE	2,459	1,434	876	446	1,036	772	438
0206	DESERT SHADOWS	1,542	981	632	297	706	559	308
0207	DESERT SKY	826	496	309	165	355	270	172
0208	DESERT SPRINGS	1,458	875	595	222	619	524	243
0209	DESERT VIEW	926	441	231	164	281	193	164
0210	DESERT WINDS	1,452	796	488	246	572	431	239
0211	DEVONSHIRE	2,351	1,398	876	401	980	757	405
0212	DIAMOND	1,413	783	420	291	504	342	306
0213	DIXILETA	2,100	1,284	865	334	958	759	354
0214	DOS	2	2	2		2		
0215	DOUBLETREE	886	596	444	116	461	409	118
0216	DOVE VALLEY	24	11	5	6	8	6	3
0217	DREAMY DRAW	942	542	284	214	346	230	212
0218	DREYFUS	1,690	1,006	678	263	726	591	291
0219	DUNBAR	2,446	196	34	133	74	26	129
0220	DUSTY TRAIL	631	547	392	115	432	363	128
0221	DYSART	135	67	34	28	49	31	24
0222	EARLL	1,401	630	283	318	428	220	333
0223	EASTSIDE	1,585	832	392	343	510	349	326
0224	ECHO	1,291	684	379	258	500	347	242

		SUPERINTENDENT OF PUBLIC INSTRUCTION	STATE MINE INSPECTOR	CORPORATION COMMISSIONER	BOARD OF SUPERVISORS DISTRICT
0225	ECHO MOUNTAIN	1,371	722	422	241	517	354	259
0226	EDGEMONT	1,185	534	272	227	367	242	209
0227	EDGEWATER	1,303	1,002	664	270	756	590	311
0228	EDISON	1,015	275	75	163	120	66	163
0229	EL CAMINO	1,231	525	310	178	362	256	188
0230	EL CARO	1,271	527	283	203	384	258	206
0231	EL DOMINGO	1,769	961	516	373	662	413	403
0232	EL DORADO	987	661	385	204	438	324	240
0233	EL MIRAGE	1,657	525	106	340	184	77	352
0234	ELM	1,306	589	290	262	427	247	278
0235	ELWOOD	1,739	666	298	329	422	221	344
0236	EMERALD	1,323	956	630	238	678	558	266
0237	ENCANTO	858	530	229	277	305	186	281
0238	ESCOBAR	1,025	575	358	173	393	297	190
0239	ESCONDIDO	1,441	779	407	295	512	345	326
0240	ESTRELLA	1,054	416	189	202	284	170	190
0241	EUCLID	883	380	137	218	234	103	231
0242	EUGIE	1,360	732	403	254	496	346	259
0243	EVANS	1,513	937	602	270	678	529	295
0244	EXETER	1,001	665	468	166	466	418	181
0245	FAIRMOUNT	1,143	533	236	243	313	191	234
0246	FENIMORE	754	431	274	113	309	225	121
0247	FERN	1,185	666	324	283	450	287	289
0248	FIESTA	2,132	1,669	1,040	471	1,148	928	539
0249	FILLMORE	1,471	549	257	248	348	189	264
0250	FLEETWOOD	953	482	216	236	322	176	251
0251	FLOWER	1,655	924	404	459	579	342	436
0252	FLYNN	1,268	805	401	361	542	344	371

0253	FOREST HILLS	1,032	758	473	232	537	453	223
0254	FORT MCDOWELL	188	79	28	46	51	22	49
0255	FOWLER	995	433	215	190	313	184	199
0256	FOX	198	99	27	60	58	32	54

		SUPERINTENDENT OF PUBLIC INSTRUCTION	STATE MINE INSPECTOR	CORPORATION COMMISSIONER	BOARD OF SUPERVISORS DISTRICT			
0257	FOXWOOD	1,592	843	487	294	595	420	285
0258	FRANKLIN	750	413	145	230	229	110	237
0259	FTN HILLS 1	1,045	702	460	191	517	413	188
0260	FTN HILLS 2	1,549	964	608	283	695	519	287
0261	FTN HILLS 3	2,207	1,270	853	307	900	743	294
0262	FTN HILLS 4	1,729	1,211	897	229	919	794	248
0263	FTN HILLS 5	1,377	864	592	196	639	544	192
0264	FTN HILLS 6	787	531	377	110	393	327	120
0265	GARDEN GROVES	1,805	746	390	299	500	305	339
0266	GARDENS	420	174	80	86	111	73	78
0267	GARFIELD	988	377	89	256	187	58	257
0268	GATEWAY	1,495	629	210	362	363	163	383
0269	GEMINI	1,052	538	300	206	387	281	197
0270	GILA BEND	895	364	184	136	238	140	151
0271	GILA CROSSING	441	156	27	120	84	13	121
0272	GILBERT 01	1,061	522	316	165	387	291	160
0273	GILBERT 02	1,552	823	523	235	594	442	243
0274	GILBERT 03	1,450	856	520	273	636	488	259
0275	GILBERT 04	1,048	604	415	131	446	362	159
0276	GILBERT 05	1,024	686	492	151	509	457	141
0277	GILBERT 06	1,747	1,125	737	288	823	653	296
0278	GILBERT 07	1,694	1,041	760	206	792	682	228
0279	GILBERT 08	631	426	314	78	318	278	77
0280	GILBERT 09	1,430	888	563	258	642	522	232
0281	GILBERT 10	2,325	1,418	950	372	1,057	818	401
0282	GILBERT 11	2,070	1,295	815	372	927	707	387
0283	GILBERT 12	1,393	915	568	265	632	499	258
0284	GILBERT 13	1,027	531	340	152	404	300	144
0285	GILBERT 14	703	406	269	102	301	238	90
0286	GILBERT 15	1,811	1,019	617	318	742	537	318
0287	GLENDALE 01	1,765	958	544	352	684	493	310
0288	GLENDALE 02	895	243	135	92	181	109	93

** OFFICIAL CANVASS **

MARICOPA COUNTY, ARIZONA
NOVEMBER 8, 1994
GENERAL

SUPERINTENDENT OF PUBLIC INSTRUCTION | STATE MINE INSPECTOR | CORPORATION COMMISSIONER | BOARD OF SUPERVISORS DISTRICT

0289	GLENDALE 03	1,579	963	580	303	685	517	311
0290	GLENDALE 04	1,606	492	278	172	355	236	172
0291	GLENDALE 05	1,160	659	356	251	456	311	242
0292	GLENDALE 06	1,730	991	554	373	701	507	357
0293	GLENDALE 07	1,656	954	578	306	672	525	291
0294	GLENDALE 08	1,073	675	389	248	497	368	220
0295	GLENDALE 09	1,470	875	477	335	621	463	287
0296	GLENDALE 10	1,033	437	250	159	325	218	160
0297	GLENDALE 11	1,440	663	297	305	419	265	295
0298	GLENDALE 12	710	398	223	137	267	222	122
0299	GLENDALE 14	1,244	629	355	227	454	310	234
0300	GLENDALE 15	465	223	94	118	146	84	116
0301	GLENDALE 16	922	470	267	159	323	228	176
0302	GLENDALE 17	705	409	218	166	297	205	145
0303	GLENDALE 18	1,606	852	489	294	611	442	293
0304	GLENDALE 19	1,553	656	359	268	491	312	259
0305	GLENDALE 20	1,289	429	213	193	293	181	197
0306	GLENDALE 21	959	375	97	249	200	78	249
0307	GLENDALE 22	1,989	893	432	400	618	384	393
0308	GLENDALE 23	703	298	135	148	199	105	156
0309	GLENDALE 24	996	536	280	224	371	238	214
0310	GLENDALE 25	1,286	661	370	255	481	326	233
0311	GLENDALE 26	1,382	561	268	256	408	203	272
0312	GLENDALE 27	1,608	771	362	357	561	293	359
0313	GLENDALE 28	1,064	466	238	193	314	179	199
0314	GLENDALE 29	1,524	780	387	344	551	328	347
0315	GLENDALE 30	998	311	146	143	213	139	135
0316	GLENDALE 31	1,653	806	394	364	547	343	370
0317	GLENDALE 32	1,004	462	210	226	316	169	226
0318	GLENDALE 33	53	8	5	3	3	3	4
0319	GLENDALE 34	307	133	62	55	89	43	68
0320	GLENN	1,500	1,085	668	342	741	597	370

** OFFICIAL CANVASS **

MARICOPA COUNTY, ARIZONA
NOVEMBER 8, 1994
GENERAL

SUPERINTENDENT OF PUBLIC INSTRUCTION | STATE MINE INSPECTOR | CORPORATION COMMISSIONER | BOARD OF SUPERVISORS DISTRICT

0321	GLENROSA	1,577	956	503	378	639	433	382
0322	GOLD DUST	1,201	764	433	271	524	407	252
0323	GOLDEN	1,299	749	411	265	527	374	264
0324	GOODYEAR	812	430	223	189	317	189	180
0325	GRACE	1,745	814	495	258	565	404	279
0326	GRANADA	1,197	567	252	291	386	204	292
0327	GRAND VISTA	26	3	1	2	2	1	1
0328	GRANITE MOUNTAI	599	415	298	93	309	268	104
0329	GREENBRIAR	1,327	788	446	279	577	402	283
0330	GREENFIELD	1,253	502	146	311	274	96	330
0331	GREENTREE	988	551	309	193	333	273	195
0332	GREENWAY	1,655	910	532	285	628	476	285
0333	GREYSTONE	1,144	967	695	212	740	633	227
0334	GRISWOLD	1,116	518	244	237	363	213	241
0335	GROVERS	1,623	677	366	246	481	275	269
0336	GUADALUPE 1	1,380	492	52	384	137	26	393
0337	GUADALUPE 2	770	228	27	164	63	19	168
0338	HALL	519	359	222	117	230	191	124
0339	HAPPY TRAILS	352	263	155	87	182	135	102
0340	HAPPY VALLEY	1,776	1,113	724	303	785	617	325
0341	HARMONT	1,430	551	246	263	371	212	269
0342	HARQUAHALA	84	41	25	9	26	18	13
0343	HARRISON	1,112	437	80	303	194	60	295
0344	HARTFORD	1,254	845	538	216	571	467	240
0345	HASSAYAMPA	258	145	61	70	98	63	58
0346	HATCHER	1,181	589	323	219	387	274	229
0347	HAYDEN HIGH	1,364	528	150	343	300	122	338
0348	HAZELWOOD	1,277	659	334	275	443	270	292
0349	HEATHER	1,269	727	343	317	442	275	331
0350	HEATHERBRAE	843	272	124	125	178	85	139
0351	HELENA	1,379	558	329	172	389	287	167
0352	HERMOSA	794	316	50	221	134	37	225

** OFFICIAL CANVASS **

MARICOPA COUNTY, ARIZONA
NOVEMBER 8, 1994
GENERAL

		SUPERINTENDENT OF PUBLIC INSTRUCTION	STATE MINE INSPECTOR	CORPORATION COMMISSIONER			BOARD OF SUPERVISORS DISTRICT	
0353	HICKIWAN	76	63	18	42	29	9	40
0354	HIGLEY	902	563	383	144	426	368	123
0355	HILLCREST	1,009	773	518	174	553	471	207
0356	HILLERY	1,451	927	615	253	669	532	280
0357	HILLVIEW	1,571	913	578	275	659	488	307
0358	HILTON	820	298	37	230	132	29	223
0359	HOHOKAM	2,054	1,209	725	391	842	610	410
0360	HOLIDAY GARDENS	1,352	643	296	304	452	257	294
0361	HOLIDAY PARK	600	351	194	146	252	165	158
0362	HOLLY	1,447	797	360	373	531	313	367
0363	HOLLYHOCK	1,240	525	239	244	342	182	273
0364	HOLMES	1,124	632	368	220	465	337	222
0365	HONDA	1,439	709	309	318	460	267	335
0366	HOPE	1,505	631	171	417	359	137	422
0367	HOPI	1,022	759	512	204	549	473	207
0368	HORIZON	1,398	873	576	251	640	496	259
0369	HORSESHOE	999	503	255	216	333	203	224
0370	HUBBELL	1,832	1,019	621	315	674	505	334
0371	INDIAN BEND	1,479	763	455	230	544	351	266
0372	INDIAN WELLS	658	443	271	142	312	242	156
0373	INDIGO	572	414	290	107	307	265	112
0374	INGLESIDE	1,246	899	581	270	635	528	274
0375	IRONWOOD	1,213	701	358	288	483	327	263
0376	ISAAC	1,118	415	125	257	251	102	240
0377	JACKSON	513	164	37	109	78	30	109
0378	JADE	1,490	707	367	276	471	316	276
0379	JANICE	1,525	720	444	218	513	390	217
0380	JASMINE	1,194	931	582	268	652	524	298
0381	JAVELINA	311	239	165	53	176	149	64
0382	JOHN CABOT	1,056	530	307	182	372	268	172
0383	JOSHUA	1,447	1,026	748	215	747	693	215
0384	JULIAN	2,017	788	66	608	259	39	606

** OFFICIAL CANVASS **

MARICOPA COUNTY, ARIZONA
NOVEMBER 8, 1994
GENERAL

		SUPERINTENDENT OF PUBLIC INSTRUCTION	STATE MINE INSPECTOR	CORPORATION COMMISSIONER			BOARD OF SUPERVISORS DISTRICT	
0385	JULIE	1,834	917	537	301	663	488	277
0386	JUNIPER	1,196	645	374	205	454	327	224
0387	JUSTINE	2,322	1,267	798	385	884	703	423
0388	KACHINA	2,042	1,230	696	439	840	593	456
0389	KAIBAB	1,453	1,023	697	266	733	632	271
0390	KALIL	1,733	1,055	728	277	772	648	285
0391	KEIM	1,599	938	456	427	653	418	405
0392	KELTON	990	572	353	169	408	297	171
0393	KENILWORTH	475	208	82	118	131	63	116
0394	KERRY	1,627	901	575	256	667	487	285
0395	KIMBERLY	1,498	778	489	237	543	409	259
0396	KINGS	1,550	868	492	301	601	437	296
0397	KIVA	791	524	365	123	362	320	141

0398	KODIAK	1,154	871	559	249	643	483	288
0399	KRISTAL	940	628	356	212	404	294	244
0400	LAFAYETTE	782	417	209	182	281	177	188
0401	LAKESIDE	1,022	533	348	143	363	302	157
0402	LAKEVIEW	1,335	975	638	255	693	600	285
0403	LAMAR	1,524	1,042	596	368	686	514	382
0404	LARKSPUR	1,256	703	419	232	490	365	243
0405	LASSEN	1,027	351	96	237	199	73	245
0406	LATHAM	1,381	524	172	313	313	121	328
0407	LAUREL	1,320	759	513	193	540	442	217
0408	LAVEEN	1,406	851	516	285	589	429	290
0409	LAWRENCE	1,367	902	530	305	604	474	302
0410	LEWIS	1,397	708	231	418	422	203	416
0411	LEXINGTON	1,492	855	448	366	610	405	342
0412	LIBBY	1,209	639	379	204	436	303	226
0413	LIBERTY	1,426	851	545	237	626	456	217
0414	LINDNER	1,218	718	410	259	498	358	264
0415	LITCHFIELD 1	917	334	195	115	249	157	124
0416	LITCHFIELD 2	351	178	108	54	134	93	48

		SUPERINTENDENT OF PUBLIC INSTRUCTION	STATE MINE INSPECTOR	CORPORATION COMMISSIONER			BOARD OF SUPERVIS DISTRICT
0417	LOLA	1,038	611	349	218	415	297	227
0418	LOMA VISTA	1,056	700	391	258	468	325	278
0419	LONE MOUNTAIN	1,891	1,196	779	331	851	662	371
0420	LOOKOUT RIDGE	932	651	465	157	445	422	154
0421	LOWELL	853	305	53	201	118	47	203
0422	LUCAS	761	468	300	137	320	253	150
0423	LUDLOW	1,279	841	546	234	607	497	232
0424	LUKE	1,689	759	366	353	501	290	366
0425	LUPINE	1,263	659	342	251	440	291	266
0426	LYNWOOD	1,173	418	138	247	253	103	247
0427	MADISON HEIGHTS	1,370	994	594	325	674	541	319
0428	MADISON PARK	1,407	605	285	270	383	217	286
0429	MADRID	879	376	133	218	244	130	199
0430	MAGIC STONE	3,040	1,869	1,142	557	1,230	940	610
0431	MAJORCA	665	426	221	175	270	202	166
0432	MALAPAI	1,535	1,063	579	392	676	536	396
0433	MANDALAY	1,587	780	447	263	567	393	255
0434	MANZANITA	1,505	883	456	361	600	392	353
0435	MAPLEWOOD	1,470	835	482	285	600	413	296
0436	MARCONI	1,642	822	454	279	568	389	282
0437	MARICOPA	1,572	863	522	272	595	402	322
0438	MARIGOLD	1,242	694	405	242	507	372	239
0439	MARLETTE	963	660	305	309	394	260	299
0440	MARSHALL	1,076	667	311	315	446	277	311
0441	MARYLAND	1,102	643	289	309	415	247	306
0442	MARYVALE	1,461	595	266	291	408	222	303
0443	MAUNA LOA	1,482	725	408	264	524	335	271
0444	MCCORMICK EAST	2,361	1,579	1,038	429	1,128	954	450
0445	MCCORMICK WEST	2,205	1,349	946	311	977	835	350
0446	MCDONALD	981	542	353	150	364	282	186
0447	MCKELLIPS PARK	1,394	739	414	261	505	350	274
0448	MCKINLEY	568	152	48	94	84	35	97

		SUPERINTENDENT OF PUBLIC INSTRUCTION	STATE MINE INSPECTOR	CORPORATION COMMISSIONER			BOARD OF SUPERVIS DISTRICT
0449	MCNEIL	1,186	594	194	365	339	145	367
0450	MCQUEEN	725	550	326	179	386	300	170
0451	MEADOW HILLS	1,352	664	449	166	484	393	172
0452	MEADOWBROOK	722	340	147	155	205	124	151
0453	MEDLOCK	1,509	970	533	362	618	460	381
0454	MERCER	1,285	851	504	283	580	459	292
0455	MESA 001	1,088	679	477	159	531	449	160
0456	MESA 002	1,569	625	344	245	441	274	263
0457	MESA 003	2,087	1,193	724	393	863	659	375
0458	MESA 004	1,473	542	291	200	352	252	202
0459	MESA 005	1,183	544	303	192	374	263	199
0460	MESA 006	1,673	969	580	310	691	569	270
0461	MESA 007	761	391	203	144	248	158	168
0462	MESA 008	1,444	629	354	228	463	305	239
0463	MESA 009	1,684	912	497	345	613	446	333
0464	MESA 010	1,813	840	429	346	583	362	365
0465	MESA 011	1,208	798	573	172	592	548	160
0466	MESA 012	1,166	650	402	198	439	347	206
0467	MESA 013	1,715	845	499	277	549	394	314
0468	MESA 014	1,858	1,153	750	330	799	668	351
0469	MESA 015	2,076	1,026	583	354	670	506	354
0470	MESA 016	1,693	961	532	341	628	469	349
0471	MESA 017	1,666	1,093	658	359	759	580	377
0472	MESA 018	1,491	752	429	261	503	364	275
0473	MESA 019	899	440	244	147	292	218	148
0474	MESA 020	976	358	199	129	253	181	126
0475	MESA 021	1,778	1,016	679	269	739	651	249
0476	MESA 022	1,192	415	242	135	293	193	148
0477	MESA 023	1,705	873	468	349	625	378	356
0478	MESA 024	886	348	214	108	253	184	117
0479	MESA 025	1,710	529	275	207	358	231	213
0480	MESA 026	1,357	631	367	215	442	307	227

NOVEMBER 8, 1994
GENERAL

	SUPERINTENDENT OF PUBLIC INSTRUCTION	STATE MINE INSPECTOR	CORPORATION COMMISSIONER	BOARD OF SUPERVISORS DISTRICT
0481 MESA 027	977	482	300	154	361	252	156
0482 MESA 028	1,501	699	395	246	478	352	237
0483 MESA 029	801	449	321	96	337	313	90
0484 MESA 030	1,151	690	482	166	528	434	173
0485 MESA 031	1,457	639	386	198	466	325	223
0486 MESA 032	1,640	868	619	192	673	555	194
0487 MESA 033	1,274	681	423	220	505	379	201
0488 MESA 034	956	472	294	140	369	251	170
0489 MESA 035	677	316	185	99	218	158	108
0490 MESA 036	1,157	495	246	201	329	202	205
0491 MESA 037	1,236	527	315	173	400	296	159
0492 MESA 038	858	395	230	135	282	203	144
0493 MESA 039	1,068	559	365	166	418	321	177
0494 MESA 040	1,227	907	532	283	616	490	290
0495 MESA 041	1,794	916	490	302	588	447	304
0496 MESA 042	1,053	442	282	120	312	244	123
0497 MESA 043	1,287	720	472	200	520	415	214
0498 MESA 044	1,401	828	584	191	628	541	177
0499 MESA 045	1,451	850	540	262	641	513	229
0500 MESA 046	1,603	829	531	243	635	451	259
0501 MESA 047	373	251	138	83	165	126	81
0502 MESA 048	1,521	794	515	228	596	485	228
0503 MESA 049	1,586	835	561	223	630	489	242
0504 MESA 050	1,403	709	399	263	499	364	256
0505 MESA 051	1,895	921	540	312	631	459	355
0506 MESA 052	1,529	844	498	291	584	419	296
0507 MESA 053	864	585	421	117	431	399	114
0508 MESA 054	1,649	835	523	258	616	455	256
0509 MESA 055	1,686	1,028	765	213	768	724	213
0510 MESA 056	1,416	925	639	231	704	620	217
0511 MESA 057	988	606	337	212	402	283	235
0512 MESA 058	1,750	858	560	222	639	484	233

** OFFICIAL CANVASS **

MARICOPA COUNTY, ARIZONA
NOVEMBER 8, 1994
GENERAL

	SUPERINTENDENT OF PUBLIC INSTRUCTION	STATE MINE INSPECTOR	CORPORATION COMMISSIONER	BOARD OF SUPERVISORS DISTRICT
0513 MESA 059	964	379	199	142	264	181	148
0514 MESA 060	1,615	904	601	233	665	522	236
0515 MESA 061	1,782	983	676	250	712	594	241
0516 MESA 062	1,512	978	658	229	691	565	264
0517 MESA 063	1,976	1,258	821	353	915	788	322
0518 MESA 064	997	579	333	189	372	274	205
0519 MESA 065	1,241	665	454	164	505	418	145
0520 MESA 066	2,336	1,495	987	402	1,088	890	426
0521 MESA 067	1,845	1,051	654	324	754	595	318
0522 MESA 068	1,496	955	627	251	689	572	243
0523 MESA 069	1,312	861	637	165	637	605	154
0524 MESA 070	390	269	197	47	196	188	41
0525 MESA 071	2,195	1,462	933	399	1,060	876	370
0526 MESA 072	1,856	1,292	730	406	857	655	434
0527 MESA 073	1,545	1,134	659	339	764	625	354
0528 MESA 074	3,077	2,385	1,662	535	1,782	1,531	585
0529 MESA 075	1,911	1,199	694	379	788	625	392
0530 MESA 076	1,580	1,007	617	313	716	561	312
0531 MESA 077	1,242	812	492	231	556	457	239
0532 MESA 078	1,578	943	648	230	699	594	243
0533 MESA 079	434	249	172	63	194	150	74
0534 MESA 080	1,305	731	504	179	543	450	172
0535 MESA 081	199	85	49	29	58	46	28
0536 MESA 082	1,625	520	266	195	350	226	201
0537 MESA 083	1,795	875	472	317	599	397	335
0538 MESA 084	1,051	673	439	180	471	390	179
0539 MESA 085	1,063	562	327	181	398	268	208
0540 MESA 086	809	441	304	113	340	269	116
0541 MESA 087	1,559	899	577	254	659	556	229
0542 MESA 088	888	546	274	218	366	233	234
0543 MESA 089	1,992	1,261	788	363	901	685	399
0544 MESA 090	1,434	786	437	272	535	384	287

** OFFICIAL CANVASS **

MARICOPA COUNTY, ARIZONA
NOVEMBER 8, 1994
GENERAL

SUPERINTENDENT OF PUBLIC INSTRUCTION | STATE MINE INSPECTOR | CORPORATION COMMISSIONER | BOARD OF SUPERVISORS DISTRICT

```
                         S       T   \   )       )   \   )           \   )       )  »
0545 MESA 091        1,988   1,447     958     389   1,070            879     387  »
0546 MESA 092        1,231     663     427     181     476            375     188  »
0547 MESA 093        1,221     595     348     198     428            299     207  »
0548 MESA 094          661     343     223      95     269            213      90  »
0549 MESA 095        1,245     651     376     204     431            318     222  »
0550 MESA 096        1,561     959     587     293     682            532     305  »
0551 MESA 097        1,448     743     506     199     566            430     215  »
0552 MESA 098        2,189   1,031     563     363     691            507     367  »
0553 MESA 099        1,588     943     608     246     678            543     247  »
0554 MESA 100        1,185     507     332     131     373            279     156  »
0555 MESA 101        1,181     677     357     234     437            292     265  »
0556 MESA 102        1,091     702     470     185     520            456     171  »
0557 MESA 103          791     436     222     172     275            188     179  »
0558 MESA 104        1,471     787     549     189     589            456     213  »
0559 MESA 105        1,582     995     581     328     674            531     322  »
0560 MESA 106        1,185     770     468     243     538            397     274  »
0561 MESA 107        1,413     656     426     187     506            364     195  »
0562 MESA 108          485     234     133      84     163            127      69  »
0563 MESA 109        1,261     655     454     167     482            397     178  »
0564 MESA 110          588     281     185      75     205            162      81  »
0565 MESA 111        1,858     557     295     213     379            261     219  »
0566 MESA 112        1,472   1,014     697     229     738            639     241  »
0567 MESA 113          968     579     293     222     377            273     219  »
0568 MESA 114          975     632     409     179     455            340     208  »
0569 MESA 115          800     465     335     103     345            310     105  »
0570 MESA 116        1,140     743     519     185     553            512     161  »
0571 MESCAL          1,582     920     495     364     650            451     363  »
0572 MESQUITE        1,401     767     475     242     527            385     275  »
0573 METRO           1,626     636     328     250     433            276     257  »
0574 MICHELLE        1,244     713     396     258     505            329     274  »
0575 MICHIGAN        1,498     865     546     248     601            457     274  »
0576 MIMOSA          1,724   1,335     889     331     950            761     420  »
˘


**  OFFICIAL CANVASS  **                                                          »
                                                                                  »
                                                                                  »
                                                                                  
```

0631 OREGON	817	381	190	170	237	147	174
0632 ORME	1,185	662	323	291	463	277	293
0633 PAINTED ROCK	18	13	11	2	10	6	5
0634 PAIUTE	1,464	698	418	230	481	341	248
0635 PALM	760	349	139	185	224	101	188
0636 PALMAIRE	1,018	508	271	187	324	237	197
0637 PALMCROFT	935	630	292	295	384	269	295
0638 PALMDALE	965	315	23	223	101	17	225
0639 PALO CRISTI	1,198	862	613	193	602	565	204
0640 PALO VERDE	1,133	585	313	218	413	278	206

	SUPERINTENDENT OF PUBLIC INSTRUCTION	STATE MINE INSPECTOR	CORPORATION COMMISSIONER	BOARD OF SUPERVIS DISTRICT			
0641 PALOMINO	1,217	380	212	135	270	159	158
0642 PAPAGO PARK	1,690	624	291	277	397	240	286
0643 PARADA	1,119	627	307	260	432	276	267
0644 PARADISE PARK	1,099	528	305	186	362	248	201
0645 PARK CENTRAL	234	167	85	73	100	69	79
0646 PARK MEADOWS	1,366	845	582	218	595	514	230
0647 PARKVIEW	543	184	28	135	85	14	142
0648 PASADENA	917	526	235	254	347	189	258
0649 PATRICIA ANN	1,573	743	422	247	520	349	263
0650 PEBBLE CREEK	1,352	890	614	211	688	550	213
0651 PECAN RIDGE	1,395	959	607	308	655	563	297
0652 PECOS	973	661	438	177	452	382	199
0653 PENDERGAST	1,166	536	339	163	403	293	167
0654 PEORIA 1	2,217	1,137	719	342	835	622	354
0655 PEORIA 2	1,041	587	335	209	422	290	215
0656 PEORIA 3	1,285	614	328	237	429	301	233
0657 PEORIA 4	1,597	739	374	304	504	305	320
0658 PEORIA 5	1,184	598	353	219	445	289	223
0659 PEORIA 6	1,170	726	406	248	483	345	264
0660 PEORIA 7	1,755	821	446	323	584	366	341
0661 PEORIA 8	1,110	542	304	187	381	266	180
0662 PEORIA 9	1,532	757	437	257	562	373	282
0663 PEPPERTREE	1,382	878	566	259	648	491	286
0664 PERRY PARK	1,319	705	340	306	427	278	306
0665 PERRYVILLE	902	485	287	161	348	223	170
0666 PERSHING	1,202	701	486	166	495	428	181
0667 PHELPS	1,075	559	323	195	381	265	204
0668 PICADILLY	1,474	973	596	321	665	525	345
0669 PIERCE	1,384	724	384	286	494	328	300
0670 PIERSON	1,717	915	441	426	618	341	457
0671 PIMA	1,677	1,031	637	327	714	564	310
0672 PINE SPRINGS	1,089	854	571	218	626	479	285

	SUPERINTENDENT OF PUBLIC INSTRUCTION	STATE MINE INSPECTOR	CORPORATION COMMISSIONER	BOARD OF SUPERVIS DISTRICT			
0673 PINE VALLEY	1,294	727	539	143	544	479	161
0674 PINNACLE PEAK	2,085	1,435	1,093	272	1,107	1,003	297
0675 PINTO	865	551	383	129	377	295	176
0676 PINTO WEST	1,234	830	582	183	597	526	194
0677 PIONEER	1,146	747	433	255	504	403	228
0678 POINSETTIA	1,606	882	494	315	653	456	310
0679 POLK	173	39	17	20	29	13	20
0680 PONDEROSA	1,152	530	320	162	385	274	172
0681 PORT ROYALE	831	441	234	171	297	208	166
0682 PORTLAND	558	248	93	126	145	76	133
0683 POWELL	1,077	560	320	192	363	268	207
0684 PRESIDIO	1,571	899	559	266	611	475	273
0685 PRINCETON	1,446	869	482	327	564	393	350
0686 PUEBLO	741	436	234	150	278	226	149
0687 QUAIL HILL	2,439	1,163	714	365	838	626	354
0688 QUAIL RUN	2,455	1,429	890	419	1,029	793	440
0689 QUEEN CREEK	1,483	864	532	263	611	475	266
0690 RAINBOW VALLEY	1,057	618	371	193	446	297	208
0691 RAINTREE	859	571	422	125	425	392	129
0692 RANCHO	1,024	672	361	277	437	305	278
0693 RAWHIDE	2,284	1,503	1,076	325	1,102	972	343
0694 RECKER	1,635	1,037	698	253	780	629	265
0695 REDWING	1,336	785	502	232	543	429	249
0696 RHODES	1,098	419	255	133	302	229	137
0697 RICHLAND	765	422	178	211	245	134	220
0698 RIMROCK	1,379	1,031	685	272	758	629	285
0699 RIO VERDE	645	525	470	37	463	454	41
0700 RIO VISTA	1,073	343	116	202	199	74	219
0701 RIVER	18	5	1	4	4	2	3
0702 RIVERSIDE	272	118	49	63	77	47	59
0703 RIVIERA	1,486	853	489	302	606	459	288
0704 ROADRUNNER	1,615	750	310	405	491	224	437

SUPERINTENDENT OF PUBLIC INSTRUCTION | STATE MINE INSPECTOR | CORPORATION COMMISSIONER | BOARD OF SUPERVIS DISTRICT

0705	ROANOKE	819	280	117	148	183	84	159
0706	ROCKRIDGE	762	547	378	137	392	336	160
0707	ROCKWOOD	1,122	535	318	172	368	279	172
0708	ROESER	1,293	429	71	310	181	55	315
0709	ROMA	1,635	702	346	318	517	283	337
0710	ROSE	1,372	695	380	251	480	342	243
0711	ROSE GARDEN	1,067	391	207	141	274	178	139
0712	ROSEWOOD	1,790	1,343	915	334	997	836	395
0713	ROVEEN	1,256	736	393	304	506	345	282
0714	ROVEY	922	532	281	218	338	244	209
0715	ROYAL OAK	1,286	900	630	201	666	585	220
0716	ROYAL PALM	880	522	300	191	358	261	188
0717	RUBY	1,550	711	363	298	454	287	320
0718	RUTH	1,079	514	275	200	350	242	186
0719	SADDLE RIDGE	1,654	1,275	840	326	925	728	406
0720	SAHUARO	1,439	672	362	263	477	304	258
0721	SALT RIVER	1,158	653	390	211	456	354	230
0722	SAN JUAN	1,018	723	443	243	493	405	251
0723	SAN SIMON	1,434	851	570	223	588	488	248
0724	SAN VICTOR	1,633	747	436	247	502	367	279
0725	SANDIA	1,179	700	459	196	502	389	219
0726	SANDPIPER	665	428	293	111	307	250	113
0727	SANDSTONE	1,468	716	411	252	533	336	269
0728	SANDY SHORES	1,387	751	503	183	541	476	185
0729	SANNA	744	449	250	165	303	234	160
0730	SANTA MARIA	468	231	95	119	114	65	115
0731	SANTAN	91	53	39	11	39	37	13
0732	SANTO	748	458	309	114	318	259	141
0733	SARATOGA	1,878	1,326	846	349	925	739	417
0734	SCOTTSDALE	1,090	545	294	204	354	260	201
0735	SELLS	872	361	182	161	264	137	156
0736	SENTINEL	107	47	16	27	28	21	17

0737	SENTRY	2,010	1,221	838	315	880	711	358
0738	SEVILLA	1,911	1,121	564	511	808	490	501
0739	SHADOW HILLS	1,136	902	578	236	652	540	241
0740	SHADOW RIDGE	1,262	756	514	196	527	455	216
0741	SHADOW ROCK	1,097	723	472	205	502	421	217
0742	SHADY GLEN	914	395	240	123	292	203	116
0743	SHASTA	933	714	499	151	523	448	186
0744	SHAW BUTTE	1,639	765	394	300	537	324	306
0745	SHAWNEE	1,320	582	314	205	387	272	213
0746	SHEA	1,235	764	455	240	542	392	249
0747	SHEENA	1,468	952	563	325	684	496	312
0748	SHERIDAN	1,272	469	132	292	265	104	301
0749	SIERRA	1,611	842	495	277	634	431	278
0750	SIERRA VISTA	1,692	715	137	522	367	110	518
0751	SIESTA	829	486	259	189	331	234	192
0752	SIGNAL BUTTE	767	359	178	146	235	147	152
0753	SILVER CREEK	1,754	647	365	220	455	304	242
0754	SILVER SPUR	1,166	594	403	149	430	341	176
0755	SILVERADO	1,104	330	145	163	227	116	170
0756	SILVERTREE	1,332	953	605	287	663	560	288
0757	SIMIS	1,422	949	519	367	638	448	382
0758	SKIFF	121	47	8	35	27	9	33
0759	SKY HARBOR	575	150	58	80	89	48	84
0760	SKY HAWK	1,609	1,313	885	319	968	826	341
0761	SKYLARK	679	554	384	134	407	322	186
0762	SOLANO	1,067	643	339	262	423	302	262
0763	SOLCITO	1,408	915	475	381	602	443	364
0764	SOUTH BANK	778	516	353	134	361	319	146
0765	SOUTH MTN HIGH	1,287	415	105	280	208	61	297
0766	SOUTHERN	1,734	539	127	378	289	84	400
0767	SPANISH GARDEN	972	733	431	241	501	406	241
0768	SPRUCE	934	384	203	143	267	166	153

0769	ST CHRISTOPHER	1,810	1,098	620	376	770	548	401
0770	ST FRANCIS	1,448	714	360	300	458	318	290
0771	ST JOHN	1,227	580	314	217	400	280	215
0772	ST MORITZ	2,410	1,191	693	409	836	602	427
0773	ST VINCENT	1,605	763	348	379	507	286	405
0774	STAGECOACH	263	185	145	27	134	135	26
0775	STARDUST	1,322	1,057	685	278	749	598	338

0776	STARLIGHT	1,494	726	352	346	507	277	351
0777	STELLA	1,673	816	408	356	538	342	377
0778	STOCKMAN	1,628	958	617	268	685	575	244
0779	STONEGATE	806	592	394	151	424	352	170
0780	SULLIVAN	520	151	49	90	70	23	103
0781	SUMMERHAVEN	1,549	955	590	288	670	531	285
0782	SUMMERSTAR	1,029	792	517	210	567	460	229
0783	SUN CITY	1,688	1,150	669	372	810	578	412
0784	SUN LAKES 1	626	492	332	123	344	308	132
0785	SUN LAKES 2	1,337	1,050	637	323	719	566	364
0786	SUN LAKES 3	1,184	869	511	268	573	441	303
0787	SUN LAKES 4	1,198	961	612	265	640	557	287
0788	SUN LAKES 5	1,337	1,010	711	231	735	653	242
0789	SUN LAKES 6	1,232	987	683	229	720	640	238
0790	SUN LAKES 7	793	655	470	134	488	448	135
0791	SUNBURST	1,721	910	513	323	654	461	319
0792	SUNDIAL	1,090	392	148	218	273	120	224
0793	SUNDOWN	1,435	953	691	199	678	617	234
0794	SUNFLOWER	1	1					
0795	SUNLAND	992	355	109	219	213	81	237
0796	SUNNY HIGH	1,260	816	486	271	575	431	289
0797	SUNNYSIDE	832	525	350	146	374	310	153
0798	SUNNYSLOPE	1,248	604	296	269	396	279	235
0799	SUNRISE	865	389	220	130	270	172	146
0800	SUNSET	1,738	792	378	373	533	285	420

0801	SUNSET PALMS	2,224	1,036	617	335	721	530	340
0802	SUNSHINE	1,695	1,015	576	355	720	456	412
0803	SUNSTONE	1,535	1,066	678	273	723	564	338
0804	SUPAI	1,184	751	443	242	531	385	265
0805	SURPRISE	1,749	583	142	379	264	122	374
0806	TANGERINE	1,319	676	354	265	457	322	243
0807	TANGLEWOOD	2,753	1,578	1,052	389	1,103	933	421
0808	TARO	1,534	768	457	245	539	402	241
0809	TEMPE 01	1,919	1,081	566	417	686	441	467
0810	TEMPE 02	1,316	654	394	204	437	350	216
0811	TEMPE 03	1,020	506	277	186	333	203	215
0812	TEMPE 04	1,844	665	275	316	389	214	334
0813	TEMPE 05	1,601	505	172	275	262	120	271
0814	TEMPE 06	1,798	178	101	48	117	85	52
0815	TEMPE 07	631	258	136	99	188	104	108
0816	TEMPE 08	1,013	563	280	242	340	225	244
0817	TEMPE 09	1,561	735	234	414	350	189	397
0818	TEMPE 10	2,460	504	235	207	296	188	198
0819	TEMPE 11	784	277	115	128	160	89	121
0820	TEMPE 12	1,236	340	162	139	213	140	140
0821	TEMPE 13	820	370	123	207	177	90	209
0822	TEMPE 14	1,167	561	262	254	338	210	264
0823	TEMPE 15	1,015	494	183	268	288	155	253
0824	TEMPE 16	1,836	664	282	310	331	200	335
0825	TEMPE 17	1,152	317	140	150	175	111	138
0826	TEMPE 18	1,690	336	167	128	195	138	115
0827	TEMPE 19	1,321	386	196	161	233	153	171
0828	TEMPE 20	1,826	1,054	583	379	682	477	434
0829	TEMPE 21	1,131	610	304	246	369	252	247
0830	TEMPE 22	1,451	912	427	429	512	394	396
0831	TEMPE 23	1,606	877	460	334	527	413	313
0832	TEMPE 24	1,691	924	491	354	606	443	353

0833	TEMPE 25	1,610	987	523	386	625	478	387
0834	TEMPE 26	1,118	738	433	235	514	379	251
0835	TEMPE 27	754	496	248	216	295	207	220
0836	TEMPE 28	1,043	608	329	228	359	272	234
0837	TEMPE 29	1,091	588	298	231	353	242	256
0838	TEMPE 30	974	472	251	180	307	194	199
0839	TEMPE 31	1,069	553	281	229	335	246	220
0840	TEMPE 32	1,163	429	210	184	251	183	180
0841	TEMPE 33	824	506	285	185	317	241	192
0842	TEMPE 34	1,219	731	408	272	472	368	278
0843	TEMPE 35	972	606	336	240	407	297	237
0844	TEMPE 36	1,615	1,042	595	359	707	560	351
0845	TEMPE 37	1,379	863	520	255	550	473	270
0846	TEMPE 38	1,139	486	254	179	307	193	207
0847	TEMPE 39	564	218	112	87	146	88	95
0848	TEMPE 40	1,815	894	463	353	554	377	374
0849	TEMPE 41	1,700	996	512	399	651	448	389
0850	TEMPE 42	1,607	980	523	385	637	464	377
0851	TEMPE 43	1,361	390	174	176	228	131	182
0852	TEMPE 44	1,741	949	495	368	574	400	411
0853	TEMPE 45	1,440	721	412	237	464	362	246
0854	TEMPE 46	1,581	953	571	310	628	512	312
0855	TEMPE 47	1,457	876	475	336	571	427	320
0856	TEMPE 48	1,246	775	400	321	503	357	317
0857	TEMPE 49	1,163	720	409	257	466	355	260
0858	TEMPE 50	1,816	862	457	321	529	382	350
0859	TEMPE 51	1,511	763	425	284	482	354	284
0860	TEMPE 52	874	537	314	176	337	279	174
0861	TEMPE 53	1,359	869	499	290	542	455	301
0862	TEMPE 54	1,444	840	520	263	548	469	262
0863	TEMPE 55	1,226	828	486	262	561	463	256

0864	TEMPE 56	1,634	1,095	682	329	702	616	331

		SUPERINTENDENT OF PUBLIC INSTRUCTION	STATE MINE INSPECTOR	CORPORATION COMMISSIONER				BOARD OF SUPERVISORS DISTRICT
0865	TEMPE 57	1,790	1,093	652	361	720	607	354
0866	TEMPE 58	2,780	1,906	1,159	609	1,230	1,005	617
0867	TEMPE 59	2,152	1,463	983	391	1,018	904	393
0868	TEMPE 60	1,507	650	355	229	428	287	261
0869	TEMPE 61	1,163	651	330	250	380	265	285
0870	TEMPE 62	1,259	740	446	232	477	392	227
0871	TEMPE 63	1,109	678	374	247	406	337	253
0872	TEMPE 64	978	347	145	159	206	130	147
0873	THOMAS	1,102	688	390	242	455	361	247
0874	THORNWOOD	1,462	936	581	278	643	501	295
0875	THUNDERHILL	3,068	2,024	1,311	532	1,406	1,186	535
0876	TIERRA BUENA	940	521	295	187	367	256	179
0877	TOLLESON 1	588	273	72	173	119	55	174
0878	TOLLESON 2	1,461	723	245	407	376	204	400
0879	TONOPAH	822	433	271	120	324	201	149
0880	TOPEKA	1,252	640	372	216	450	329	216
0881	TORTILLA FLAT	42	17	9	5	11	5	6
0882	TOWER	832	452	242	183	306	199	200
0883	TOWNLEY	1,605	723	405	252	497	335	275
0884	TREVOR BROWNE	847	349	178	157	248	145	156
0885	TRINITY	1,378	531	262	224	346	232	206
0886	TUMBLEWEED	1,290	531	234	263	361	196	256
0887	TURNEY	1,675	915	410	430	580	331	437
0888	TURQUOISE	1,059	727	514	173	528	455	186
0889	TUTHILL	337	187	108	67	142	86	68
0890	VALENCIA	1,383	681	327	324	473	277	327
0891	VERNON	1,252	488	179	274	301	144	271
0892	VICTORIA	1,036	353	173	148	239	143	147
0893	VILLA RITA	1,261	677	436	197	483	368	209
0894	VILLAGE MEADOWS	1,419	715	395	263	477	359	245
0895	VINEYARD	524	258	122	113	147	89	128
0896	VIRGINIA	1,549	904	492	353	618	401	373

** OFFICIAL CANVASS **

MARICOPA COUNTY, ARIZONA
NOVEMBER 8, 1994
GENERAL

SUPERINTENDENT OF PUBLIC INSTRUCTION | STATE MINE INSPECTOR | CORPORATION COMMISSIONER | BOARD OF SUPERVISORS DISTRICT

0897	VISTA	1,462	817	479	277	592	408	291
0898	VOLTAIRE	1,451	800	455	296	589	414	278
0899	WADDELL	570	302	155	124	207	147	115
0900	WAGON WHEEL	1,371	978	553	367	657	538	333
0901	WAHALLA	1,742	965	620	267	659	557	269
0902	WALLACE	1,324	562	283	230	382	239	234
0903	WARNER	999	506	251	214	335	215	195
0904	WELDON	1,139	442	199	215	292	154	211
0905	WEST HIGH	1,856	1,104	518	540	730	405	584
0906	WESTBROOK	804	695	483	166	493	441	190
0907	WESTCOTT	1,492	730	387	284	506	346	254
0908	WESTERN STAR	1,838	1,036	596	346	653	517	371
0909	WESTRIDGE	1,282	509	216	258	363	205	234
0910	WESTWARD HO	1,588	477	186	246	290	144	250
0911	WESTWIND	1,618	652	337	254	446	256	267
0912	WHITE	1,771	991	474	437	642	412	440
0913	WHITTIER	742	369	110	226	204	92	212
0914	WHITTON	1,203	661	286	323	438	243	329
0915	WICKENBURG 1	1,840	1,102	689	302	790	624	305
0916	WICKENBURG 2	1,729	1,101	686	295	779	595	319
0917	WIER	1,534	834	417	341	573	377	345
0918	WIGWAM	1,340	979	742	166	756	667	174
0919	WIKIEUP	1,491	788	496	228	571	415	252
0920	WILDER	1,230	922	548	320	586	510	295
0921	WILDWOOD	1,081	867	557	244	613	505	277
0922	WILLETTA	504	172	56	93	99	45	96
0923	WILLIAMS FIELD	1,975	1,408	850	438	981	755	477
0924	WILLOW	1,878	1,189	698	404	803	649	373
0925	WILSHIRE	1,548	989	425	480	534	305	527
0926	WINDMERE	1,814	1,004	613	328	694	488	385
0927	WINDROSE	1,490	775	421	293	542	357	297
0928	WINDSONG	1,554	928	665	189	686	549	242

** OFFICIAL CANVASS **

MARICOPA COUNTY, ARIZONA
NOVEMBER 8, 1994
GENERAL

SUPERINTENDENT OF PUBLIC INSTRUCTION | STATE MINE INSPECTOR | CORPORATION COMMISSIONER | BOARD OF SUPERVISORS DISTRICT

0929 WINDSOR	741	345	148	163	210	128	152
0930 WINSTON	1,074	419	218	165	271	192	166
0931 WITTMANN	1,407	631	285	301	424	235	304
0932 WOOD	1,701	891	464	358	616	397	373
0933 WOODRIDGE	990	534	286	202	380	252	197
0934 XAVIER	1,145	538	242	240	327	205	248
0935 YALE	1,439	920	548	322	619	497	319
0936 YOUNGTOWN	1,678	1,007	514	378	641	430	425
0937 YUCCA	1,346	739	453	232	528	402	233
0938 YUKON	1,148	574	364	153	407	292	167
0939 YUMA	1,897	1,192	732	375	863	604	423

** OFFICIAL CANVASS **

MARICOPA COUNTY, ARIZONA
NOVEMBER 8, 1994
GENERAL

	SUPERINTENDENT OF PUBLIC INSTRUCTION	STATE MINE INSPECTOR	CORPORATION COMMISSIONER			BOARD OF SUPERVISORS DISTRICT	
TOTAL	1189814	655,732	379,241	225,648	451,436	330,422	232,910
CONG. DIST. 1	355,239	190,984	109,807	65,594	128,689	95,273	67,563
CONG. DIST. 2	94,976	38,294	13,664	21,567	22,473	10,696	22,138
CONG. DIST. 3	211,289	122,988	72,738	40,348	86,930	63,652	42,218
CONG. DIST. 4	362,621	204,073	119,013	70,576	141,863	104,145	72,047
CONG. DIST. 6	165,689	99,393	64,019	27,563	71,481	56,656	28,944
ST. LEG. DIST. 4	1	1					
ST. LEG. DIST. 6	84,706	48,153	29,192	15,046	33,634	25,119	15,767
ST. LEG. DIST. 7	11,850	4,810	1,906	2,439	2,810	1,523	2,539
ST. LEG. DIST. 11	183	110	34	69	57	30	57
ST. LEG. DIST. 15	68,268	43,003	25,962	13,522	30,680	22,731	14,342
ST. LEG. DIST. 16	70,731	37,529	20,899	13,721	26,412	18,291	13,728
ST. LEG. DIST. 17	72,478	40,756	23,699	13,880	29,034	20,804	14,373
ST. LEG. DIST. 18	73,799	42,205	23,829	15,297	28,726	20,985	15,341
ST. LEG. DIST. 19	78,628	45,319	27,588	14,035	32,039	24,217	14,494
ST. LEG. DIST. 20	53,001	24,499	11,144	11,971	16,413	9,229	12,183
ST. LEG. DIST. 21	67,089	39,740	24,331	11,957	27,939	21,850	12,320
ST. LEG. DIST. 22	39,095	14,564	5,128	8,259	8,691	4,057	8,357
ST. LEG. DIST. 23	38,660	15,266	4,586	9,306	8,257	3,358	9,649
ST. LEG. DIST. 24	75,500	42,364	25,809	13,306	29,850	22,429	13,890
ST. LEG. DIST. 25	64,326	34,536	16,819	15,081	22,088	14,171	15,346
ST. LEG. DIST. 26	80,962	46,543	27,872	15,212	31,602	24,068	16,006
ST. LEG. DIST. 27	81,173	43,142	23,651	15,833	27,327	20,591	16,126
ST. LEG. DIST. 28	98,687	60,090	40,540	15,496	43,210	35,661	16,650
ST. LEG. DIST. 29	57,187	28,342	17,446	8,803	20,503	15,726	8,800
ST. LEG. DIST. 30	73,490	44,760	28,806	12,415	32,164	25,582	12,942
COUNTY SUPV. DIST. 1	246,504	133,397	76,606	45,772	89,266	66,311	47,384
COUNTY SUPV. DIST. 2	279,009	165,316	107,178	45,741	118,459	95,227	47,782
COUNTY SUPV. DIST. 3	266,260	148,575	86,254	51,131	102,918	75,072	52,087
COUNTY SUPV. DIST. 4	248,498	146,445	85,124	49,992	103,069	74,743	51,864
COUNTY SUPV. DIST. 5	149,543	61,999	24,079	33,012	37,724	19,069	33,793
BUCKEYE J.P.	12,327	7,093	4,415	2,091	5,212	3,729	2,127

** OFFICIAL CANVASS **

MARICOPA COUNTY, ARIZONA
NOVEMBER 8, 1994
GENERAL

	SUPERINTENDENT OF PUBLIC INSTRUCTION	STATE MINE INSPECTOR	CORPORATION COMMISSIONER			BOARD OF SUPERVISORS DISTRICT	
CENTRAL PHX J.P.	26,770	14,690	6,976	6,707	9,426	5,843	6,891
CHANDLER J.P.	102,723	60,845	37,150	18,662	42,198	32,345	19,574
EAST MESA J.P.	77,877	46,096	28,523	13,619	32,575	25,467	14,173
EAST PHX NO. 1 J.P.	26,369	11,954	5,246	5,693	7,339	4,305	5,803
EAST PHX NO. 2 J.P.	50,782	30,030	16,736	11,085	19,861	14,564	11,358
GILA BEND J.P.	1,255	590	269	260	353	210	261
GLENDALE J.P.	116,830	61,178	33,523	23,092	43,020	29,463	22,937
MARYVALE J.P.	33,498	14,912	6,316	7,771	9,956	5,150	7,903
NORTH MESA J.P.	35,632	20,619	13,622	5,581	15,240	12,506	5,496
NORTH EAST PHX J.P.	112,171	62,188	37,315	20,026	43,591	32,186	20,739
NORTH WEST PHX J.P.	62,990	34,623	19,106	13,083	23,691	16,882	13,020
PEORIA J.P.	107,112	65,153	39,394	20,232	45,764	34,632	21,580
SCOTTSDALE J.P.	141,350	85,342	56,075	23,377	60,588	49,083	25,083
S. MESA/GILBERT J.P.	50,853	29,011	18,160	8,607	20,686	15,963	8,866
SOUTH PHOENIX J.P.	31,523	12,869	4,145	7,652	7,148	3,037	7,972
TEMPE J.P.	80,486	39,277	20,320	15,492	24,171	17,397	15,762
TOLLESON J.P.	45,485	20,275	9,637	9,279	13,711	7,917	9,360
WEST MESA J.P.	33,979	15,497	8,908	5,297	10,944	7,867	5,422
WEST PHX J.P.	14,825	4,776	1,278	3,014	2,450	969	3,041
WICKENBURG J.P.	24,977	18,714	12,127	5,028	13,512	10,907	5,542
EVIT DIST. NO. 1	62,297	37,506	23,023	11,776	25,750	19,917	12,520
EVIT DIST. NO. 2	56,087	25,619	12,821	10,551	15,733	10,802	10,739
EVIT DIST. NO. 3	70,747	39,907	23,611	12,936	26,571	20,290	13,633
EVIT DIST. NO. 4	48,998	24,264	14,091	8,304	16,762	12,336	8,510
EVIT DIST. NO. 5	72,879	44,278	29,862	11,311	31,967	26,488	12,096
EVIT DIST. NO. 6	46,095	25,016	15,970	7,178	18,142	14,495	7,162
EVIT DIST. NO. 7	53,943	30,785	18,971	9,364	21,854	16,600	9,647
EVIT DIST. NO. 8	60,008	36,974	23,163	10,635	26,200	20,830	11,049
EVIT DIST. NO. 9	40,664	24,887	15,244	7,572	17,604	13,498	7,845
EVIT	511,718	289,236	176,756	89,627	200,583	155,256	93,201
CITY OF MESA	152,213	83,512	51,879	25,003	59,505	46,357	25,618

** OFFICIAL CANVASS **

MARICOPA COUNTY, ARIZONA
NOVEMBER 8, 1994

GENERAL

	JUSTICE OF THE PEACE - BUCKEYE	CONSTABLE - BUCKEYE	JUSTICE OF THE PEACE - CENTRAL PHOENIX	CONSTABLE - CENTRAL PHOENIX
0006 AHWATUKEE	2,210	1,529		
0012 ALTA MESA	1,696	962		
0060 BROOKWOOD	1,106	683		
0061 BUCKEYE 1	1,477	835	446	336	616	
0062 BUCKEYE 2	925	456	220	201	342	
0083 CAPISTRANO	780	367		
0085 CARNATION	1,296	643		292	243
0101 CHANDLER 01	1,805	986		
0102 CHANDLER 02	1,700	761		
0103 CHANDLER 03	1,448	821		
0104 CHANDLER 04	1,851	1,157		
0105 CHANDLER 05	1,522	855		
0106 CHANDLER 06	1,272	689		
0107 CHANDLER 07	1,294	717		
0108 CHANDLER 08	1,941	884		
0109 CHANDLER 09	1,567	884		
0110 CHANDLER 10	1,404	878		
0111 CHANDLER 11	2,311	1,366		
0112 CHANDLER 12	1,179	625		
0113 CHANDLER 13	1,277	759		
0114 CHANDLER 14	1,215	588		
0115 CHANDLER 15	2,256	1,381		
0116 CHANDLER 16	2,195	1,331		
0117 CHANDLER 17	2,148	1,090		
0118 CHANDLER 18	1,822	1,103		
0119 CHANDLER 19	1,519	854		
0120 CHANDLER 20	1,540	915		
0121 CHANDLER 21	1,213	768		
0122 CHANDLER 22	833	402		
0123 CHANDLER 23	1,627	993		
0124 CHANDLER 24	2,267	1,158		
0125 CHANDLER 25	1,122	668		
0126 CHANDLER 26	1,183	576		
0127 CHANDLER 27	1,817	886		
0128 CHANDLER 28	1,380	589		

** OFFICIAL CANVASS **

MARICOPA COUNTY, ARIZONA
NOVEMBER 8, 1994
GENERAL

	JUSTICE OF THE PEACE - BUCKEYE	CONSTABLE - BUCKEYE	JUSTICE OF THE PEACE - CENTRAL PHOENIX	CONSTABLE - CENTRAL PHOENIX
0129 CHANDLER 29	1,912	975		
0130 CHANDLER 30	1,433	771		
0131 CHANDLER 31	1,292	813		
0132 CHANDLER 32	1,492	907		
0133 CHANDLER 33	1,008	425		
0140 CHEYENNE	1,826	1,078		
0147 CLARENDON	1,376	834		427	279
0156 COMPADRE	670	478		
0171 COTTON LANE	1,061	648	388	193	484
0234 ELM	1,306	589		311	216
0237 ENCANTO	858	530		234	210
0251 FLOWER	1,655	924		438	344
0256 FOX	198	99		36	47
0283 GILBERT 12	1,393	915		
0338 HALL	519	359		201	89
0342 HARQUAHALA	84	41	22	13	28
0345 HASSAYAMPA	258	145	68	63	95
0348 HAZELWOOD	1,277	659		333	237
0413 LIBERTY	1,426	851	563	223	652
0415 LITCHFIELD 1	917	334	202	105	250
0416 LITCHFIELD 2	351	178	117	37	124
0424 LUKE	1,689	759		380	280
0430 MAGIC STONE	3,040	1,869		
0440 MARSHALL	1,076	667		341	225
0450 MCQUEEN	725	550		
0453 MEDLOCK	1,509	970		525	264
0578 MITCHELL	752	424		190	175
0580 MODOC	1,168	765		
0609 NIGHTINGALE	194	114		
0610 NILE	784	260		116	111
0624 ONEIDA	1,635	798		
0631 OREGON	817	381		182	143
0633 PAINTED ROCK	18	13	8	3	10
0637 PALMCROFT	935	630		323	206
0643 PARADA	1,119	627		315	219

** OFFICIAL CANVASS **

MARICOPA COUNTY, ARIZONA
NOVEMBER 8, 1994
GENERAL

	JUSTICE OF THE PEACE - BUCKEYE	CONSTABLE - BUCKEYE	JUSTICE OF THE PEACE - CENTRAL PHOENIX	CONSTABLE - CENTRAL PHOENIX
0645 PARK CENTRAL	234	167		87	57
0648 PASADENA	917	526		250	197

0650	PEBBLE CREEK	1,352	890	632	143	674		
0665	PERRYVILLE	902	485	285	152	353		
0675	PINTO	865	551					
0676	PINTO WEST	1,234	830					
0690	RAINBOW VALLEY	1,057	618	375	184	458		
0725	SANDIA	1,179	700					
0755	SILVERADO	1,104	330				144	144
0762	SOLANO	1,067	643				338	204
0781	SUMMERHAVEN	1,549	955					
0784	SUN LAKES 1	626	492					
0785	SUN LAKES 2	1,337	1,050					
0786	SUN LAKES 3	1,184	869					
0787	SUN LAKES 4	1,198	961					
0788	SUN LAKES 5	1,337	1,010					
0789	SUN LAKES 6	1,232	987					
0790	SUN LAKES 7	793	655					
0807	TANGLEWOOD	2,753	1,578					
0828	TEMPE 20	1,826	1,054					
0858	TEMPE 50	1,816	862					
0863	TEMPE 55	1,226	828					
0866	TEMPE 58	2,780	1,906					
0867	TEMPE 59	2,152	1,463					
0875	THUNDERHILL	3,068	2,024					
0879	TONOPAH	822	433	252	144	332		
0887	TURNEY	1,675	915				432	338
0889	TUTHILL	337	187	109	62	141		
0905	WEST HIGH	1,856	1,104				571	382
0908	WESTERN STAR	1,838	1,036					
0914	WHITTON	1,203	661				317	242
0918	WIGWAM	1,340	979	751	105	770		
0925	WILSHIRE	1,548	989				386	405
0926	WINDMERE	1,814	1,004					
0928	WINDSONG	1,554	928					

** OFFICIAL CANVASS **

MARICOPA COUNTY, ARIZONA
NOVEMBER 8, 1994
GENERAL

	JUSTICE OF THE PEACE - BUCKEYE	CONSTABLE - BUCKEYE	JUSTICE OF THE PEACE - CENTRAL PHOENIX	CONSTABLE - CENTRAL PHOENIX
0930 WINSTON	1,074	419		

** OFFICIAL CANVASS **

MARICOPA COUNTY, ARIZONA
NOVEMBER 8, 1994
GENERAL

	JUSTICE OF THE PEACE - BUCKEYE	CONSTABLE - BUCKEYE	JUSTICE OF THE PEACE - CENTRAL PHOENIX	CONSTABLE - CENTRAL PHOENIX
TOTAL	141,820	82,628	4,438	1,964	5,329	7,169	5,257
CONG. DIST. 1	95,724	55,558				473	462
CONG. DIST. 2	3,084	1,680	383	187	468	323	206
CONG. DIST. 3	11,252	6,462	4,055	1,777	4,861		
CONG. DIST. 4	24,053	12,904				6,373	4,589
CONG. DIST. 6	7,707	6,024					
ST. LEG. DIST. 6	74,737	42,440					
ST. LEG. DIST. 7	1,268	533					
ST. LEG. DIST. 15	12,327	7,093	4,438	1,964	5,329		
ST. LEG. DIST. 18	4,796	2,758				1,430	865
ST. LEG. DIST. 20	3,545	1,863				951	662
ST. LEG. DIST. 22	198	99				36	47
ST. LEG. DIST. 25	18,231	9,970				4,752	3,683
ST. LEG. DIST. 27	16,324	10,007					
ST. LEG. DIST. 30	10,394	7,865					
COUNTY SUPV. DIST. 1	100,256	59,511					
COUNTY SUPV. DIST. 2	1,393	915					
COUNTY SUPV. DIST. 4	28,268	16,396	3,367	1,227	3,875	5,492	3,972
COUNTY SUPV. DIST. 5	11,903	5,806	1,071	737	1,454	1,677	1,285
BUCKEYE J.P.	12,327	7,093	4,438	1,964	5,329		
CENTRAL PHX J.P.	26,770	14,690				7,169	5,257
CHANDLER J.P.	102,723	60,845					
EVIT DIST. NO. 2	1,826	1,054					
EVIT DIST. NO. 3	50,799	30,169					
EVIT DIST. NO. 7	12,833	6,870					
EVIT DIST. NO. 9	37,038	22,675					
EVIT	102,496	60,768					

** OFFICIAL CANVASS **

MARICOPA COUNTY, ARIZONA
NOVEMBER 8, 1994
GENERAL

	JUSTICE OF THE PEACE - EAST MESA	CONSTABLE - EAST MESA	JUSTICE OF THE PEACE - EAST PHOENIX NO. 1	CONSTABLE - EAST PHOENIX N
0021 APACHE	1,059	583	410	411
0026 ARLINGTON	71	51		
0034 BALSZ	1,167	458		188	210
0056 BRILL	1,036	351		127	178

0071	CALYPSO	942	701	484	494		
0072	CAMBRIDGE	582	199			71	100
0165	CORALBELL	1,169	880	604	620		
0176	CREIGHTON	1,663	844			352	388
0188	DALLAS	1,745	880	662	677		
0226	EDGEMONT	1,185	534			251	224
0228	EDISON	1,015	275			70	154
0239	ESCONDIDO	1,441	779	528	540		
0246	FENIMORE	754	431	312	316		
0266	GARDENS	420	174			79	82
0267	GARFIELD	988	377			89	252
0268	GATEWAY	1,495	629			177	387
0270	GILA BEND	895	364				
0353	HICKIWAN	76	63				
0362	HOLLY	1,447	797			320	373
0448	MCKINLEY	568	152			35	97
0473	MESA 019	899	440	299	302		
0484	MESA 030	1,151	690	565	556		
0485	MESA 031	1,457	639	468	472		
0494	MESA 040	1,227	907	608	628		
0497	MESA 043	1,287	720	564	548		
0501	MESA 047	373	251	159	164		
0511	MESA 057	988	606	413	421		
0512	MESA 058	1,750	858	635	634		
0514	MESA 060	1,615	904	690	686		
0515	MESA 061	1,782	983	732	734		
0516	MESA 062	1,512	978	696	696		
0517	MESA 063	1,976	1,258	943	934		
0519	MESA 065	1,241	665	509	511		
0520	MESA 066	2,336	1,495	1,105	1,119		

		JUSTICE OF THE PEACE - EAST MESA	CONSTABLE - EAST MESA	JUSTICE OF THE PEACE - EAST PHOENIX NO. 1	CONSTABLE - EAST PHOENIX N
0522	MESA 068	1,496	955	702	708
0523	MESA 069	1,312	861	656	654
0526	MESA 072	1,856	1,292	861	874
0527	MESA 073	1,545	1,134	790	793
0528	MESA 074	3,077	2,385	1,797	1,803
0529	MESA 075	1,911	1,199	795	795
0530	MESA 076	1,580	1,007	744	747
0531	MESA 077	1,242	812	569	571
0532	MESA 078	1,578	943	695	702
0533	MESA 079	434	249	178	180
0534	MESA 080	1,305	731	555	555
0537	MESA 083	1,795	875	613	623
0538	MESA 084	1,051	673	473	477
0539	MESA 085	1,063	562	398	407
0542	MESA 088	888	546	368	380
0543	MESA 089	1,992	1,261	909	922
0544	MESA 090	1,434	786	539	551
0546	MESA 092	1,231	663	489	505
0549	MESA 095	1,245	651	449	451
0550	MESA 096	1,561	959	689	697
0551	MESA 097	1,448	743	577	581
0552	MESA 098	2,189	1,031	677	690
0553	MESA 099	1,588	943	688	673
0554	MESA 100	1,185	507	365	373
0555	MESA 101	1,181	677	449	452
0556	MESA 102	1,091	702	549	533
0557	MESA 103	791	436	281	289
0558	MESA 104	1,471	787	612	611
0559	MESA 105	1,582	995	684	693
0560	MESA 106	1,185	770	546	556
0561	MESA 107	1,413	656	505	517
0567	MESA 113	968	579	374	380
0569	MESA 115	800	465	347	352
0570	MESA 116	1,140	743	574	562

		JUSTICE OF THE PEACE - EAST MESA	CONSTABLE - EAST MESA	JUSTICE OF THE PEACE - EAST PHOENIX NO. 1	CONSTABLE - EAST PHOENIX N
0579	MOBILE	106	65		
0584	MONROE	673	280		
0588	MONTEREY	811	458		
0612	NORTH HIGH	899	464		
0619	OASIS	1,244	677	479	486
0635	PALM	760	349		
0642	PAPAGO PARK	1,690	624		
0664	PERRY PARK	1,319	705		
0669	PIERCE	1,384	724		
0682	PORTLAND	558	248		
0697	RICHLAND	765	422		
0736	SENTINEL	107	47		
0752	SIGNAL BUTTE	767	359	250	252
0759	SKY HARBOR	575	150		
0770	ST FRANCIS	1,448	714		
0873	THOMAS	1,102	688		
0882	TOWER	832	452		
0913	WHITTIER	742	369		
0917	WIER	1,534	834	585	595
0922	WILLETTA	504	172		
0929	WINDSOR	741	345		

	JUSTICE OF THE PEACE - EAST MESA	CONSTABLE - EAST MESA	JUSTICE OF THE PEACE - EAST PHOENIX NO. 1	CONSTABLE - EAST PHOENIX
TOTAL	105,501	58,640	33,197	33,453	4,586	5,783
CONG. DIST. 1	37,428	20,741	8,767	8,750	3,677	4,034
CONG. DIST. 2	9,432	3,646			909	1,749
CONG. DIST. 6	58,641	34,253	24,430	24,703		
ST. LEG. DIST. 11	183	110				
ST. LEG. DIST. 15	1,072	480				
ST. LEG. DIST. 21	56,980	33,297	23,708	23,923		
ST. LEG. DIST. 22	568	152			35	97
ST. LEG. DIST. 23	9,513	3,658			1,127	2,073
ST. LEG. DIST. 25	15,186	7,456			3,091	3,350
ST. LEG. DIST. 26	1,102	688			333	263
ST. LEG. DIST. 30	20,897	12,799	9,489	9,530		
COUNTY SUPV. DIST. 1	14,451	7,359	2,329	2,366	1,777	1,767
COUNTY SUPV. DIST. 2	71,621	42,818	30,868	31,087		
COUNTY SUPV. DIST. 4	811	458			192	184
COUNTY SUPV. DIST. 5	18,618	8,005			2,617	3,832
EAST MESA J.P.	77,877	46,096	33,197	33,453		
EAST PHX NO. 1 J.P.	26,369	11,954			4,586	5,783
GILA BEND J.P.	1,255	590				
EVIT DIST. NO. 6	11,975	6,587	4,785	4,794		
EVIT DIST. NO. 7	8,857	4,614	3,324	3,379		
EVIT DIST. NO. 8	57,045	34,895	25,088	25,280		
EVIT	77,877	46,096	33,197	33,453		
CITY OF MESA	59,081	34,711	25,124	25,271		

** OFFICIAL CANVASS **

MARICOPA COUNTY, ARIZONA
NOVEMBER 8, 1994
GENERAL

	CONSTABLE - GILA BEND	JUSTICE OF THE PEACE - GLENDALE	CONSTABLE - GLENDALE	JUSTICE OF THE PEACE - PEORIA
0001 ACACIA	1,744	1,009	598	224	591	213
0003 ADOBE	585	252				
0004 AGUA FRIA	1,452	1,104				
0014 ALTADENA	1,472	810				
0018 ANGELA	1,925	1,167				
0019 ANGUS	1,643	664				
0026 ARLINGTON	71	51	25			
0027 ARROWHEAD	1,317	1,022				
0028 ASTER	654	410				
0029 ATHENS	1,810	1,070				
0030 AUGUSTA	1,457	888	573	171	563	173
0035 BANFF	1,643	1,009				
0036 BARCELONA	789	394	196	118	205	110
0037 BARNES	1,157	847				
0038 BEARDSLEY	1,690	1,255				
0039 BELMONT	1,102	667	411	129	418	103
0042 BERYL	1,466	860	565	187	580	145
0046 BISCUIT FLAT	160	100				
0048 BLACKHAWK	1,372	575				
0055 BRIARWOOD	774	621				
0063 BUENA TERRA	921	558				
0067 CACTUS GLEN	1,100	658				
0068 CALAVAR	1,752	948	606	189	583	190
0073 CAMDEN	1,312	942				
0075 CAMELHEAD	901	606				
0076 CAMELVIEW	1,246	814				
0077 CAMEO	1,491	1,084				
0078 CAMERON	1,284	734				
0086 CAROL	1,980	1,006	636	226	621	200
0087 CAROL ANN	1,687	860				
0088 CAROLINA	1,279	793				
0091 CASCADE	805	511				
0098 CEDAR HILLS	1,467	1,127				
0100 CENTURY	1,123	709				

** OFFICIAL CANVASS **

MARICOPA COUNTY, ARIZONA
NOVEMBER 8, 1994
GENERAL

	CONSTABLE - GILA BEND	JUSTICE OF THE PEACE - GLENDALE	CONSTABLE - GLENDALE	JUSTICE OF THE PEACE - PEORIA
0134 CHAPARRAL	1,112	676		
0135 CHARLESTON	1,499	773		
0137 CHENEY	1,769	1,276		
0138 CHERRY HILLS	1,025	641		
0141 CHOLLA	1,719	897	543	176	536	178
0142 CHRISTY	1,326	730	478	154	495	125
0143 CIELO	1,352	667				
0149 CLEARVIEW	1,701	938				
0151 CLINTON	1,069	447	241	109	249	100
0152 COCOPAH	1,456	895				
0154 COLUMBUS	1,333	881				
0155 COMET	2,146	1,061				

0159	CONTINENTAL	855	432				
0161	COPPER HILLS	1,350	816				
0163	COPPERWOOD	1,560	826	551	158	537	157
0168	CORONADO	1,258	712				
0169	CORRINE	1,740	1,160				
0174	COUNTRY GABLES	1,451	697	435	161	401	175
0175	COUNTRY MEADOWS	1,118	651	401	149	386	152
0178	CRESTVIEW	1,080	730				
0179	CRESTWOOD	1,012	592				
0181	CROCUS	1,362	793	498	161	505	144
0182	CROSBY	1,423	1,031				
0185	DAHLIA	1,885	1,157	731	256	718	241
0186	DAILEY	841	453	308	77	309	72
0187	DAISY	2,066	1,211	738	283	743	270
0189	DANBURY	1,369	772				
0191	DEER CANYON	1,820	1,089				
0193	DEERVIEW	1,350	707				
0194	DEL JOYA	1,922	1,205				
0199	DESERT HARBOR	1,354	920				
0205	DESERT SAGE	2,459	1,434				
0206	DESERT SHADOWS	1,542	981				
0207	DESERT SKY	826	496	344	85	323	89

** OFFICIAL CANVASS **

MARICOPA COUNTY, ARIZONA
NOVEMBER 8, 1994
GENERAL

		CONSTABLE - GILA BEND	JUSTICE OF THE PEACE - GLENDALE	CONSTABLE - GLENDALE	JUSTICE OF THE PEACE - PEORIA
0208	DESERT SPRINGS	1,458	875		
0212	DIAMOND	1,413	783		
0215	DOUBLETREE	886	596		
0218	DREYFUS	1,690	1,006		
0221	DYSART	135	67		
0224	ECHO	1,291	684	421	160	426	148
0227	EDGEWATER	1,303	1,002		
0232	EL DORADO	987	661		
0233	EL MIRAGE	1,657	525		
0236	EMERALD	1,323	956		
0242	EUGIE	1,360	732	406	162	426	144
0243	EVANS	1,513	937		
0244	EXETER	1,001	665		
0248	FIESTA	2,132	1,669		
0252	FLYNN	1,268	805	449	219	449	205
0259	FTN HILLS 1	1,045	702		
0260	FTN HILLS 2	1,549	964		
0261	FTN HILLS 3	2,207	1,270		
0262	FTN HILLS 4	1,729	1,211		
0263	FTN HILLS 5	1,377	864		
0264	FTN HILLS 6	787	531		
0269	GEMINI	1,052	538	367	109	355	107
0270	GILA BEND	895	364	292			
0287	GLENDALE 01	1,765	958	613	229	604	197
0288	GLENDALE 02	895	243	144	70	139	72
0289	GLENDALE 03	1,579	963	612	183	608	174
0290	GLENDALE 04	1,606	492	303	129	294	126
0291	GLENDALE 05	1,160	659	413	170	414	150
0292	GLENDALE 06	1,730	991	643	217	634	186
0293	GLENDALE 07	1,656	954	621	199	631	164
0294	GLENDALE 08	1,073	675	450	146	442	134
0295	GLENDALE 09	1,470	875	605	174	596	159
0296	GLENDALE 10	1,033	437	289	113	268	115
0297	GLENDALE 11	1,440	663	390	166	370	164

** OFFICIAL CANVASS **

MARICOPA COUNTY, ARIZONA
NOVEMBER 8, 1994
GENERAL

		CONSTABLE - GILA BEND	JUSTICE OF THE PEACE - GLENDALE	CONSTABLE - GLENDALE	JUSTICE OF THE PEACE - PEORIA
0298	GLENDALE 12	710	398	232	106	252	68
0299	GLENDALE 14	1,244	629	434	109	403	113
0300	GLENDALE 15	465	223	136	60	121	68
0301	GLENDALE 16	922	470	292	102	286	99
0302	GLENDALE 17	705	409	258	104	252	95
0303	GLENDALE 18	1,606	852	508	233	500	218
0304	GLENDALE 19	1,553	656	390	197	403	173
0305	GLENDALE 20	1,289	429	274	112	280	88
0306	GLENDALE 21	959	375	189	108	168	112
0307	GLENDALE 22	1,989	893	534	252	505	245
0308	GLENDALE 23	703	298	169	88	167	85
0309	GLENDALE 24	996	536	339	126	318	124
0310	GLENDALE 25	1,286	661	418	144	415	142
0311	GLENDALE 26	1,382	561	325	170	326	164
0312	GLENDALE 27	1,608	771	437	252	438	234
0313	GLENDALE 28	1,064	466	281	134	274	126
0314	GLENDALE 29	1,524	780	446	240	455	223
0315	GLENDALE 30	998	311	191	72	189	72
0316	GLENDALE 31	1,653	806	485	201	470	205
0317	GLENDALE 32	1,004	462	273	131	262	129
0318	GLENDALE 33	53	8	5	3	3	5
0319	GLENDALE 34	307	133	76	37	72	40
0323	GOLDEN	1,299	749	449	169	445	166
0325	GRACE	1,745	814				
0328	GRANITE MOUNTAI	599	415				
0329	GREENBRIAR	1,327	788				
0340	HAPPY VALLEY	1,776	1,113				
0351	HELENA	1,379	558				
0353	HICKIWAN	76	63	45			
0356	HILLERY	1,451	927				
0359	HOHOKAM	2,054	1,209				
0364	HOLMES	1,124	632	405	158	406	143
0367	HOPI	1,022	759				
0368	HORIZON	1,398	873				

** OFFICIAL CANVASS **

MARICOPA COUNTY, ARIZONA
NOVEMBER 8, 1994
GENERAL

	CONSTABLE - GILA BEND	JUSTICE OF THE PEACE - GLENDALE	CONSTABLE - GLENDALE	JUSTICE OF THE PEACE - PEORIA
0370 HUBBELL	1,832	1,019		
0372 INDIAN WELLS	658	443		
0374 INGLESIDE	1,246	899		
0375 IRONWOOD	1,213	701	414	142	408	142
0380 JASMINE	1,194	931		
0382 JOHN CABOT	1,056	530		
0385 JULIE	1,834	917		
0386 JUNIPER	1,196	645	374	134	383	117
0387 JUSTINE	2,322	1,267		
0389 KAIBAB	1,453	1,023		
0390 KALIL	1,733	1,055		
0391 KEIM	1,599	938	488	252	523	208
0395 KIMBERLY	1,498	778		
0396 KINGS	1,550	868	511	171	492	177
0397 KIVA	791	524		
0399 KRISTAL	940	628		
0401 LAKESIDE	1,022	533		
0402 LAKEVIEW	1,335	975		
0407 LAUREL	1,320	759		
0412 LIBBY	1,209	639		
0414 LINDNER	1,218	718		
0420 LOOKOUT RIDGE	932	651		
0422 LUCAS	761	468		
0423 LUDLOW	1,279	841		
0432 MALAPAI	1,535	1,063		
0433 MANDALAY	1,587	780	475	181	484	176
0434 MANZANITA	1,505	883	532	175	517	167
0436 MARCONI	1,642	822	471	189	463	184
0437 MARICOPA	1,572	863		
0438 MARIGOLD	1,242	694	468	136	477	121
0443 MAUNA LOA	1,482	725	407	193	415	185
0444 MCCORMICK EAST	2,361	1,579		
0445 MCCORMICK WEST	2,205	1,349		
0446 MCDONALD	981	542		

** OFFICIAL CANVASS **

MARICOPA COUNTY, ARIZONA
NOVEMBER 8, 1994
GENERAL

CONSTABLE - GILA BEND | JUSTICE OF THE PEACE - GLENDALE | CONSTABLE - GLENDALE | JUSTICE OF THE PEACE - PEORIA

0447 MCKELLIPS PARK	1,394	739				
0451 MEADOW HILLS	1,352	664				
0571 MESCAL	1,582	920	555	207	555	202
0572 MESQUITE	1,401	767				
0575 MICHIGAN	1,498	865				
0576 MIMOSA	1,724	1,335				
0579 MOBILE	106	65	47			
0581 MOHAVE	2,168	1,224				
0582 MOHAWK	776	376				
0583 MONDO PARK	1,008	562	363	121	345	120
0590 MONTOYA	1,408	858				
0593 MOONSET	1,065	621				
0595 MORROW	995	480				
0599 MOUNTAIN VISTA	1,831	1,188				
0600 MOUNTAINSIDE	1,665	1,050				
0604 MUSTANG	1,617	952				
0606 NAVAJO	1,090	695				
0608 NICOLET	1,217	695	442	146	439	136
0613 NORTHVIEW	1,269	744	410	193	418	188
0615 OAKHURST	1,072	745				
0616 OAKMONT	1,214	819				
0622 OLIVE	1,360	945				
0627 ORANGE	1,300	822				
0628 ORANGE TREE	1,264	784				
0634 PAIUTE	1,464	698				
0640 PALO VERDE	1,133	585	354	132	353	118
0646 PARK MEADOWS	1,366	845				
0649 PATRICIA ANN	1,573	743				
0652 PECOS	973	661				
0654 PEORIA 1	2,217	1,137				
0655 PEORIA 2	1,041	587				
0656 PEORIA 3	1,285	614				
0657 PEORIA 4	1,597	739				
0658 PEORIA 5	1,184	598				

** OFFICIAL CANVASS **

MARICOPA COUNTY, ARIZONA
NOVEMBER 8, 1994
GENERAL

CONSTABLE - GILA BEND | JUSTICE OF THE PEACE - GLENDALE | CONSTABLE - GLENDALE | JUSTICE OF THE PEACE - PEORIA

		R S	S T	M	P	T	P	T	
0659	PEORIA 6	1,170	726						
0660	PEORIA 7	1,755	821						
0661	PEORIA 8	1,110	542						
0662	PEORIA 9	1,532	757		472	171	472	155	
0663	PEPPERTREE	1,382	878						
0666	PERSHING	1,202	701						
0667	PHELPS	1,075	559		327	133	341	112	
0671	PIMA	1,677	1,031						
0672	PINE SPRINGS	1,089	854						
0673	PINE VALLEY	1,294	727						
0674	PINNACLE PEAK	2,085	1,435						
0677	PIONEER	1,146	747		491	146	460	133	
0678	POINSETTIA	1,606	882		599	172	573	170	
0683	POWELL	1,077	560						
0684	PRESIDIO	1,571	899						
0685	PRINCETON	1,446	869						
0686	PUEBLO	741	436						
0691	RAINTREE	859	571						
0693	RAWHIDE	2,284	1,503						
0695	REDWING	1,336	785						
0696	RHODES	1,098	419						
0698	RIMROCK	1,379	1,031						
0703	RIVIERA	1,486	853		566	176	559	160	
0710	ROSE	1,372	695		405	145	412	132	
0712	ROSEWOOD	1,790	1,343						
0715	ROYAL OAK	1,286	900						
0718	RUTH	1,079	514		299	133	291	131	
0719	SADDLE RIDGE	1,654	1,275						
0720	SAHUARO	1,439	672		362	190	379	172	
0721	SALT RIVER	1,158	653						
0723	SAN SIMON	1,434	851						
0724	SAN VICTOR	1,633	747						
0726	SANDPIPER	665	428						
0727	SANDSTONE	1,468	716						

		CONSTABLE - GILA BEND	JUSTICE OF THE PEACE - GLENDALE	CONSTABLE - GLENDALE	JUSTICE OF THE PEACE - PEORIA
0728	SANDY SHORES	1,387	751		
0729	SANNA	744	449	292	104	284	99
0732	SANTO	748	458		
0733	SARATOGA	1,878	1,326		
0734	SCOTTSDALE	1,090	545		
0736	SENTINEL	107	47	34	
0737	SENTRY	2,010	1,221		
0743	SHASTA	933	714		
0745	SHAWNEE	1,320	582		
0749	SIERRA	1,611	842	507	182	517	173
0754	SILVER SPUR	1,166	594		
0769	ST CHRISTOPHER	1,810	1,098		
0772	ST MORITZ	2,410	1,191	784	259	760	240
0774	STAGECOACH	263	185		
0778	STOCKMAN	1,628	958		
0779	STONEGATE	806	592		
0783	SUN CITY	1,688	1,150		
0791	SUNBURST	1,721	910	566	209	564	187
0793	SUNDOWN	1,435	953		
0799	SUNRISE	865	389		
0801	SUNSET PALMS	2,224	1,036	640	237	658	205
0802	SUNSHINE	1,695	1,015	602	249	609	228
0803	SUNSTONE	1,535	1,066		
0804	SUPAI	1,184	751		
0805	SURPRISE	1,749	583		
0874	THORNWOOD	1,462	936		
0876	TIERRA BUENA	940	521	326	114	328	108
0880	TOPEKA	1,252	640		
0888	TURQUOISE	1,059	727		
0896	VIRGINIA	1,549	904		
0899	WADDELL	570	302		
0901	WAHALLA	1,742	965		
0906	WESTBROOK	804	695		
0927	WINDROSE	1,490	775	438	197	455	184

		CONSTABLE - GILA BEND	JUSTICE OF THE PEACE - GLENDALE	CONSTABLE - GLENDALE	JUSTICE OF THE PEACE - PEORIA
0932	WOOD	1,701	891	521	206	523	186
0933	WOODRIDGE	990	534		
0936	YOUNGTOWN	1,678	1,007		
0939	YUMA	1,897	1,192		

CONSTABLE - GILA BEND | JUSTICE OF THE PEACE - GLENDALE | CONSTABLE - GLENDALE | JUSTICE OF THE PEACE - PEORIA

TOTAL	366,547	212,263	443	37,586	14,162	37,286	13,235
CONG. DIST. 1	34,495	19,600					
CONG. DIST. 2	6,187	2,701	443	1,219	552	1,175	529
CONG. DIST. 3	143,329	83,199		11,255	4,390	11,044	4,136
CONG. DIST. 4	146,568	85,199		25,112	9,220	25,067	8,570
CONG. DIST. 6	35,968	21,564					
ST. LEG. DIST. 11	183	110	79				
ST. LEG. DIST. 15	14,247	8,813	364	191	72	189	72
ST. LEG. DIST. 16	61,786	33,335		19,959	7,149	19,910	6,694
ST. LEG. DIST. 17	70,860	40,104		11,983	4,796	11,861	4,454
ST. LEG. DIST. 19	63,751	38,131		2,392	739	2,316	690
ST. LEG. DIST. 20	14,370	6,428		3,061	1,406	3,010	1,325
ST. LEG. DIST. 24	6,132	3,917					
ST. LEG. DIST. 26	44,496	26,514					
ST. LEG. DIST. 28	90,722	54,911					
COUNTY SUPV. DIST. 1	1,077	560					
COUNTY SUPV. DIST. 2	118,415	71,584					
COUNTY SUPV. DIST. 3	72,171	39,885		12,039	4,458	12,096	4,214
COUNTY SUPV. DIST. 4	170,088	98,469		25,547	9,704	25,190	9,021
COUNTY SUPV. DIST. 5	4,796	1,765	443				
GILA BEND J.P.	1,255	590	443				
GLENDALE J.P.	116,830	61,178		37,586	14,162	37,286	13,235
PEORIA J.P.	107,112	65,153					
SCOTTSDALE J.P.	141,350	85,342					
EVIT DIST. NO. 1	50,060	29,749					
EVIT DIST. NO. 5	60,593	36,705					
EVIT	110,653	66,454					

** OFFICIAL CANVASS **

MARICOPA COUNTY, ARIZONA
NOVEMBER 8, 1994
GENERAL

	CONSTABLE - SCOTTSDALE	JUSTICE OF THE PEACE - SOUTH PHOENIX	CONSTABLE - SOUTH PHOENIX	JUSTICE OF THE PEACE - TEMPE			
0019 ANGUS	1,643	664	439				
0024 ARDMORE	870	349		133	191	261	
0028 ASTER	654	410	289				
0037 BARNES	1,157	847	557				
0058 BROADWAY	652	245		59	171	196	
0063 BUENA TERRA	921	558	378				
0065 BURGESS	1,652	649		212	376	495	
0067 CACTUS GLEN	1,100	658	520				
0075 CAMELHEAD	901	606	467				
0076 CAMELVIEW	1,246	814	569				
0088 CAROLINA	1,279	793	567				
0089 CARSON	2,048	893		266	565	653	
0091 CASCADE	805	511	388				
0092 CASH	52	21		8	10	13	
0100 CENTURY	1,123	709	497				
0134 CHAPARRAL	1,112	676	465				
0137 CHENEY	1,769	1,276	927				
0143 CIELO	1,352	667	479				
0149 CLEARVIEW	1,701	938	653				
0152 COCOPAH	1,456	895	663				
0154 COLUMBUS	1,333	881	638				
0159 CONTINENTAL	855	432	302				
0161 COPPER HILLS	1,350	816	571				

** OFFICIAL CANVASS **

MARICOPA COUNTY, ARIZONA
NOVEMBER 8, 1994
GENERAL

	CONSTABLE - SCOTTSDALE	JUSTICE OF THE PEACE - SOUTH PHOENIX	CONSTABLE - SOUTH PHOENIX	JUSTICE OF THE PEACE - TEMPE			
0168 CORONADO	1,258	712	491				
0178 CRESTVIEW	1,080	730	535				
0179 CRESTWOOD	1,012	592	412				
0191 DEER CANYON	1,820	1,089	811				
0193 DEERVIEW	1,350	707	519				
0194 DEL JOYA	1,922	1,205	882				
0202 DESERT LANE	1,059	518		174	309	385	
0206 DESERT SHADOWS	1,542	981	716				

0208	DESERT SPRINGS	1,458	875	634			
0212	DIAMOND	1,413	783	510			
0215	DOUBLETREE	886	596	430			
0218	DREYFUS	1,690	1,006	730			
0235	ELWOOD	1,739	666		244	357	455
0241	EUCLID	883	380		150	196	293
0243	EVANS	1,513	937	659			
0244	EXETER	1,001	665	477			
0259	FTN HILLS 1	1,045	702	493			
0260	FTN HILLS 2	1,549	964	679			
0261	FTN HILLS 3	2,207	1,270	892			
0262	FTN HILLS 4	1,729	1,211	888			
0263	FTN HILLS 5	1,377	864	612			
0264	FTN HILLS 6	787	531	377			
0265	GARDEN GROVES	1,805	746		300	391	518

0271	GILA CROSSING	441	156		20	128	122
0325	GRACE	1,745	814	556			
0328	GRANITE MOUNTAI	599	415	322			
0330	GREENFIELD	1,253	502		153	310	361
0336	GUADALUPE 1	1,380	492				
0337	GUADALUPE 2	770	228				
0352	HERMOSA	794	316		80	211	232
0356	HILLERY	1,451	927	660			
0358	HILTON	820	298		38	237	224
0359	HOHOKAM	2,054	1,209	847			
0366	HOPE	1,505	631		211	389	464
0367	HOPI	1,022	759	543			
0368	HORIZON	1,398	873	623			
0370	HUBBELL	1,832	1,019	673			
0374	INGLESIDE	1,246	899	620			
0384	JULIAN	2,017	788		130	603	629
0387	JUSTINE	2,322	1,267	888			
0389	KAIBAB	1,453	1,023	720			
0390	KALIL	1,733	1,055	765			
0397	KIVA	791	524	382			

0401	LAKESIDE	1,022	533	367			
0405	LASSEN	1,027	351		98	242	294
0407	LAUREL	1,320	759	549			

0408	LAVEEN	1,406	851		514	264	496
0420	LOOKOUT RIDGE	932	651	436			
0422	LUCAS	761	468	312			
0423	LUDLOW	1,279	841	599			
0432	MALAPAI	1,535	1,063	677			
0437	MARICOPA	1,572	863	599			
0444	MCCORMICK EAST	2,361	1,579	1,142			
0445	MCCORMICK WEST	2,205	1,349	978			
0446	MCDONALD	981	542	361			
0447	MCKELLIPS PARK	1,394	739	517			
0449	MCNEIL	1,186	594		229	336	468
0451	MEADOW HILLS	1,352	664	489			
0572	MESQUITE	1,401	767	543			
0581	MOHAVE	2,168	1,224	899			
0593	MOONSET	1,065	621	461			
0599	MOUNTAIN VISTA	1,831	1,188	873			
0600	MOUNTAINSIDE	1,665	1,050	764			
0604	MUSTANG	1,617	952	691			
0606	NAVAJO	1,090	695	479			
0615	OAKHURST	1,072	745	532			
0623	OLNEY	1,383	744		330	363	520
0627	ORANGE	1,300	822	566			
0628	ORANGE TREE	1,264	784	568			

	CONSTABLE - SCOTTSDALE	THE PEACE - SOUTH PHOENIX	SOUTH PHOENIX	JUSTICE OF THE PEACE - TEMPE		
0634 PAIUTE	1,464	698	494			
0638 PALMDALE	965	315		67	211	235
0646 PARK MEADOWS	1,366	845	596			
0647 PARKVIEW	543	184		15	160	141
0652 PECOS	973	661	455			
0663 PEPPERTREE	1,382	878	655			
0666 PERSHING	1,202	701	507			
0671 PIMA	1,677	1,031	725			
0673 PINE VALLEY	1,294	727	534			
0674 PINNACLE PEAK	2,085	1,435	1,080			
0683 POWELL	1,077	560	370			
0684 PRESIDIO	1,571	899	623			
0685 PRINCETON	1,446	869	581			
0686 PUEBLO	741	436	272			
0691 RAINTREE	859	571	442			
0693 RAWHIDE	2,284	1,503	1,096			
0695 REDWING	1,336	785	557			
0696 RHODES	1,098	419	308			
0700 RIO VISTA	1,073	343		121	200	251
0721 SALT RIVER	1,158	653	449			
0723 SAN SIMON	1,434	851	608			
0724 SAN VICTOR	1,633	747	499			
0726 SANDPIPER	665	428	317			

** OFFICIAL CANVASS **

MARICOPA COUNTY, ARIZONA
NOVEMBER 8, 1994
GENERAL

	CONSTABLE - SCOTTSDALE	JUSTICE OF THE PEACE - SOUTH PHOENIX	CONSTABLE - SOUTH PHOENIX	JUSTICE OF THE PEACE - TEMPE		
0728 SANDY SHORES	1,387	751	537			
0732 SANTO	748	458	307			
0734 SCOTTSDALE	1,090	545	362			
0737 SENTRY	2,010	1,221	881			
0745 SHAWNEE	1,320	582	381			
0750 SIERRA VISTA	1,692	715		158	523	563
0754 SILVER SPUR	1,166	594	440			
0758 SKIFF	121	47		8	37	35
0765 SOUTH MTN HIGH	1,287	415		117	276	331
0766 SOUTHERN	1,734	539		100	410	447
0774 STAGECOACH	263	185	134			
0779 STONEGATE	806	592	419			
0793 SUNDOWN	1,435	953	676			
0795 SUNLAND	992	355		125	209	268
0804 SUPAI	1,184	751	536			
0809 TEMPE 01	1,919	1,081				
0810 TEMPE 02	1,316	654				
0811 TEMPE 03	1,020	506				
0812 TEMPE 04	1,844	665				
0813 TEMPE 05	1,601	505				
0814 TEMPE 06	1,798	178				
0815 TEMPE 07	631	258				
0816 TEMPE 08	1,013	563				

** OFFICIAL CANVASS **

MARICOPA COUNTY, ARIZONA
NOVEMBER 8, 1994
GENERAL

CONSTABLE - SCOTTSDALE | JUSTICE OF THE PEACE - SOUTH PHOENIX | CONSTABLE - SOUTH PHOENIX | JUSTICE OF THE PEACE - TEMPE

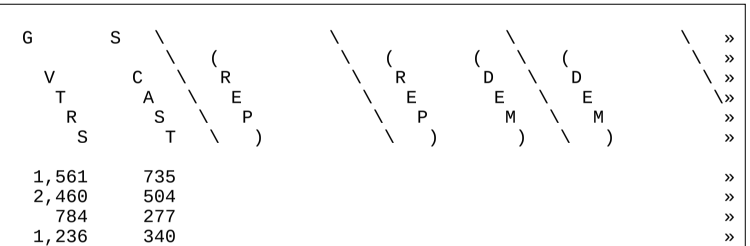

0817	TEMPE 09	1,561	735
0818	TEMPE 10	2,460	504
0819	TEMPE 11	784	277
0820	TEMPE 12	1,236	340
0821	TEMPE 13	820	370
0822	TEMPE 14	1,167	561
0823	TEMPE 15	1,015	494
0824	TEMPE 16	1,836	664
0825	TEMPE 17	1,152	317
0826	TEMPE 18	1,690	336
0827	TEMPE 19	1,321	386
0829	TEMPE 21	1,131	610
0830	TEMPE 22	1,451	912
0831	TEMPE 23	1,606	877
0832	TEMPE 24	1,691	924
0833	TEMPE 25	1,610	987
0834	TEMPE 26	1,118	738
0835	TEMPE 27	754	496
0836	TEMPE 28	1,043	608
0837	TEMPE 29	1,091	588
0838	TEMPE 30	974	472
0839	TEMPE 31	1,069	553
0840	TEMPE 32	1,163	429

** OFFICIAL CANVASS **

MARICOPA COUNTY, ARIZONA
NOVEMBER 8, 1994
GENERAL

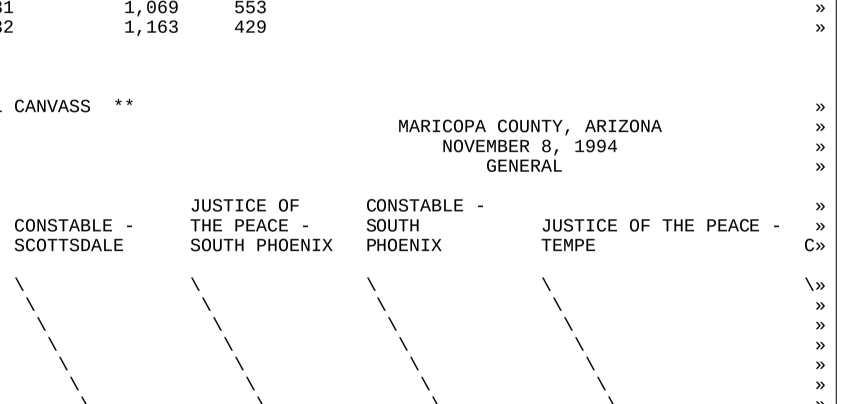

0841	TEMPE 33	824	506
0842	TEMPE 34	1,219	731
0843	TEMPE 35	972	606
0844	TEMPE 36	1,615	1,042
0845	TEMPE 37	1,379	863
0846	TEMPE 38	1,139	486
0847	TEMPE 39	564	218
0848	TEMPE 40	1,815	894
0849	TEMPE 41	1,700	996
0850	TEMPE 42	1,607	980
0851	TEMPE 43	1,361	390
0852	TEMPE 44	1,741	949
0853	TEMPE 45	1,440	721
0854	TEMPE 46	1,581	953
0855	TEMPE 47	1,457	876
0856	TEMPE 48	1,246	775
0857	TEMPE 49	1,163	720
0859	TEMPE 51	1,511	763
0860	TEMPE 52	874	537
0861	TEMPE 53	1,359	869
0862	TEMPE 54	1,444	840
0864	TEMPE 56	1,634	1,095
0865	TEMPE 57	1,790	1,093

** OFFICIAL CANVASS **

MARICOPA COUNTY, ARIZONA
NOVEMBER 8, 1994
GENERAL

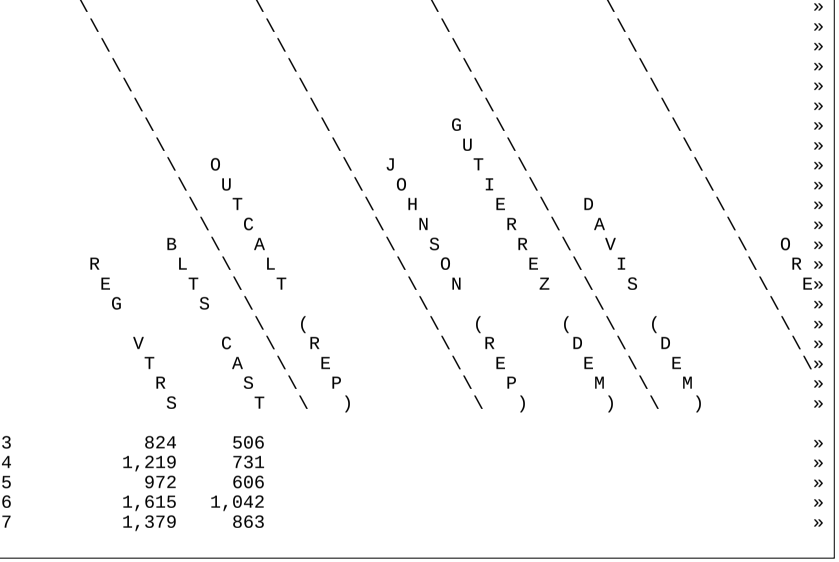

0868	TEMPE 60	1,507	650	
0869	TEMPE 61	1,163	651	
0870	TEMPE 62	1,259	740	
0871	TEMPE 63	1,109	678	
0872	TEMPE 64	978	347	
0874	THORNWOOD	1,462	936	660
0888	TURQUOISE	1,059	727	520
0895	VINEYARD	524	258	95 140 175
0896	VIRGINIA	1,549	904	605
0939	YUMA	1,897	1,192	853

** OFFICIAL CANVASS **

MARICOPA COUNTY, ARIZONA
NOVEMBER 8, 1994
GENERAL

	CONSTABLE - SCOTTSDALE	JUSTICE OF THE PEACE - SOUTH PHOENIX	CONSTABLE - SOUTH PHOENIX	JUSTICE OF THE PEACE - TEMPE
TOTAL	253,359	137,488	60,596	4,155
CONG. DIST. 1	119,912	61,035	13,422	972
CONG. DIST. 2	26,151	10,555		3,163
CONG. DIST. 4	70,887	44,178	31,534	
CONG. DIST. 6	36,409	21,720	15,640	20
ST. LEG. DIST. 6	1,406	851		514
ST. LEG. DIST. 7	4,448	1,643		328
ST. LEG. DIST. 23	27,819	11,095		3,313
ST. LEG. DIST. 24	6,132	3,917	2,781	
ST. LEG. DIST. 26	57,983	31,936	18,373	
ST. LEG. DIST. 27	64,849	33,135		
ST. LEG. DIST. 28	90,722	54,911	39,442	
COUNTY SUPV. DIST. 1	80,819	39,968	370	514
COUNTY SUPV. DIST. 2	118,415	71,584	50,845	
COUNTY SUPV. DIST. 3	21,858	13,198	9,381	
COUNTY SUPV. DIST. 5	32,267	12,738		3,641
SCOTTSDALE J.P.	141,350	85,342	60,596	
SOUTH PHOENIX J.P.	31,523	12,869		4,155
TEMPE J.P.	80,486	39,277		
EVIT DIST. NO. 1	51,979	30,830	20,540	
EVIT DIST. NO. 2	54,261	24,565		810
EVIT DIST. NO. 3	19,948	9,738		29
EVIT DIST. NO. 4	5,310	3,211		

** OFFICIAL CANVASS **

MARICOPA COUNTY, ARIZONA
NOVEMBER 8, 1994
GENERAL

	CONSTABLE - SCOTTSDALE	JUSTICE OF THE PEACE - SOUTH PHOENIX	CONSTABLE - SOUTH PHOENIX	JUSTICE OF THE PEACE - TEMPE
EVIT DIST. NO. 5	60,593	36,705	26,584	
EVIT DIST. NO. 7	4,783	3,057		
EVIT	196,874	108,106	47,124	839

** OFFICIAL CANVASS **

MARICOPA COUNTY, ARIZONA
NOVEMBER 8, 1994
GENERAL

	JUSTICE OF THE PEACE - TOLLESON	CONSTABLE - TOLLESON	JUSTICE OF THE PEACE - WEST MESA	CONSTABLE - WEST MESA
0032 AVONDALE 1	1,723	665	223	400
0033 AVONDALE 2	1,562	560	122	396
0040 BERKELEY	740	310	129	144
0044 BETHUNE	733	287		
0053 BOLO	370	218	90	115
0057 BRITTON	1,692	544	216	253
0093 CASHION	1,060	385	79	280
0148 CLAYTON	1,594	742	331	335
0160 COOLIDGE	752	320	136	155
0164 CORA	1,630	726	297	365
0166 CORDONIZ	1,501	787	433	279
0184 CYPRESS	172	54		
0211 DEVONSHIRE	2,351	1,398	813	426
0214 DOS	2	2	1	1
0219 DUNBAR	2,446	196		
0240 ESTRELLA	1,054	416	181	189
0249 FILLMORE	1,471	549	230	261
0254 FORT MCDOWELL	188	79		
0255 FOWLER	995	433	202	185
0258 FRANKLIN	750	413		
0324 GOODYEAR	812	430	187	211
0343 HARRISON	1,112	437		
0347 HAYDEN HIGH	1,364	528		

0350	HEATHERBRAE	843	272	117	129	151	81	
0360	HOLIDAY GARDENS	1,352	643	286	271	361	169	
0361	HOLIDAY PARK	600	351	183	131	189	93	
0363	HOLLYHOCK	1,240	525	221	246	307	129	
0365	HONDA	1,439	709					450
0376	ISAAC	1,118	415					
0377	JACKSON	513	164					
0393	KENILWORTH	475	208					
0406	LATHAM	1,381	524					
0411	LEXINGTON	1,492	855	448	294	464	234	
0421	LOWELL	853	305					
0455	MESA 001	1,088	679					517

		JUSTICE OF THE PEACE - TOLLESON	CONSTABLE - TOLLESON	JUSTICE OF THE PEACE - WEST MESA	CONSTABLE - WEST MESA
0456	MESA 002	1,569	625		440
0457	MESA 003	2,087	1,193		892
0458	MESA 004	1,473	542		367
0459	MESA 005	1,183	544		374
0461	MESA 007	761	391		243
0462	MESA 008	1,444	629		481
0463	MESA 009	1,684	912		669
0464	MESA 010	1,813	840		615
0476	MESA 022	1,192	415		291
0478	MESA 024	886	348		255
0479	MESA 025	1,710	529		370
0480	MESA 026	1,357	631		454
0482	MESA 028	1,501	699		489
0488	MESA 034	956	472		369
0490	MESA 036	1,157	495		345
0491	MESA 037	1,236	527		398
0495	MESA 041	1,794	916		620
0513	MESA 059	964	379		272
0536	MESA 082	1,625	520		366
0540	MESA 086	809	441		346
0541	MESA 087	1,559	899		641
0565	MESA 111	1,858	557		386
0577	MINNEZONA	836	395	176	188	219	121
0586	MONTE VISTA	850	311	123	167	183	95
0603	MURPHY	507	188				
0621	OHIGGINS	72	40	20	14	23	12
0632	ORME	1,185	662	306	297	334	215
0653	PENDERGAST	1,166	536	299	186	269	184
0699	RIO VERDE	645	525					452
0701	RIVER	18	5	2	3	3	2
0702	RIVERSIDE	272	118	54	53	67	30
0705	ROANOKE	819	280	105	150	154	82
0708	ROESER	1,293	429				
0709	ROMA	1,635	702	329	321	428	190
0730	SANTA MARIA	468	231	83	124	131	70

		JUSTICE OF THE PEACE - TOLLESON	CONSTABLE - TOLLESON	JUSTICE OF THE PEACE - WEST MESA	CONSTABLE - WEST MESA
0735	SELLS	872	361	161	165	183	130
0776	STARLIGHT	1,494	726	321	347	434	198
0780	SULLIVAN	520	151				
0794	SUNFLOWER	1	1				
0800	SUNSET	1,738	792	369	344	474	229
0877	TOLLESON 1	588	273	73	170	84	166
0878	TOLLESON 2	1,461	723	209	455	236	421
0884	TREVOR BROWNE	847	349	167	151	188	103
0886	TUMBLEWEED	1,290	531	207	276	287	176
0903	WARNER	999	506	229	230	275	162
0904	WELDON	1,139	442	179	228	241	149
0909	WESTRIDGE	1,282	509	225	231	283	156
0910	WESTWARD HO	1,588	477				
0911	WESTWIND	1,618	652	284	293	322	227

	JUSTICE OF THE PEACE - TOLLESON	CONSTABLE - TOLLESON	JUSTICE OF THE PEACE - WEST MESA	CONSTABLE - WEST MESA
TOTAL	94,289	40,548	8,846	9,459	10,825	6,453	11,159
CONG. DIST. 1	31,706	14,183					10,200
CONG. DIST. 2	28,579	10,438	2,154	3,006	3,184	1,709	
CONG. DIST. 3	31,731	14,613	6,692	6,453	7,641	4,744	
CONG. DIST. 6	2,273	1,314					959

ST. LEG. DIST. 4	1	1					
ST. LEG. DIST. 7	6,001	2,564	596	1,043	998	536	507
ST. LEG. DIST. 15	15,000	7,468	3,707	3,009	3,968	2,292	
ST. LEG. DIST. 17	1,618	652	284	293	322	227	
ST. LEG. DIST. 20	10,360	4,502	2,021	2,052	2,573	1,330	
ST. LEG. DIST. 21	964	379					272
ST. LEG. DIST. 22	26,880	9,727	2,238	3,062	2,964	2,068	
ST. LEG. DIST. 23	1,328	513					
ST. LEG. DIST. 25	750	413					
ST. LEG. DIST. 28	645	525					452
ST. LEG. DIST. 29	30,742	13,804					9,928
COUNTY SUPV. DIST. 1	14,947	6,300					4,564
COUNTY SUPV. DIST. 2	17,405	8,409					6,088
COUNTY SUPV. DIST. 4	10,159	5,242	2,757	1,907	2,690	1,625	
COUNTY SUPV. DIST. 5	51,778	20,597	6,089	7,552	8,135	4,828	507
TOLLESON J.P.	45,485	20,275	8,846	9,459	10,825	6,453	
WEST MESA J.P.	33,979	15,497					11,159
WEST PHX J.P.	14,825	4,776					
EVIT DIST. NO. 4	25,531	11,411					8,324
EVIT DIST. NO. 5	2,393	1,083					720
EVIT DIST. NO. 6	5,211	2,393					1,604
EVIT	33,135	14,887					10,648
CITY OF MESA	31,689	14,170					10,188

** OFFICIAL CANVASS **

MARICOPA COUNTY, ARIZONA
NOVEMBER 8, 1994
GENERAL

	JUSTICE OF THE PEACE - WICKENBURG	CONSTABLE - WICKENBURG
0005 AGUILA	235	147	115	124
0011 ALPACA	1,670	1,337	970	1,014
0050 BLUE SKY	1,205	994	739	748
0054 BONANZA	1,006	824	601	624
0157 CONQUISTADOR	1,010	812	564	591
0162 COPPERSTONE	879	685	487	506
0177 CRESCENT	1,453	1,183	861	879
0220 DUSTY TRAIL	631	547	429	441
0333 GREYSTONE	1,144	967	730	737
0339 HAPPY TRAILS	352	263	178	182
0355 HILLCREST	1,009	773	552	566
0398 KODIAK	1,154	871	622	640
0594 MORRISTOWN	425	259	200	208
0739 SHADOW HILLS	1,136	902	638	661
0760 SKY HAWK	1,609	1,313	952	998
0761 SKYLARK	679	554	399	412
0767 SPANISH GARDEN	972	733	495	498
0775 STARDUST	1,322	1,057	763	777
0782 SUMMERSTAR	1,029	792	557	567
0915 WICKENBURG 1	1,840	1,102	852	918
0916 WICKENBURG 2	1,729	1,101	839	900
0921 WILDWOOD	1,081	867	609	625
0931 WITTMANN	1,407	631	438	457

** OFFICIAL CANVASS **

MARICOPA COUNTY, ARIZONA
NOVEMBER 8, 1994
GENERAL

	JUSTICE OF THE PEACE - WICKENBURG	CONSTABLE - WICKENBURG
TOTAL	24,977	18,714	13,590	14,073
CONG. DIST. 3	24,977	18,714	13,590	14,073
ST. LEG. DIST. 15	24,977	18,714	13,590	14,073
COUNTY SUPV. DIST. 4	24,977	18,714	13,590	14,073
WICKENBURG J.P.	24,977	18,714	13,590	14,073

** OFFICIAL CANVASS **

MARICOPA COUNTY, ARIZONA
NOVEMBER 8, 1994
GENERAL

	100-LIEUTENANT GOVERNOR			101-STATE TRUST LAND		102-AGRICULTURAL TAX EXEMPTION		103-RIGRECOVER
0001 ACACIA	1,744	1,009	343	607	331	602	488	445
0002 ACUNA	1,215	459	138	291	111	317	182	245
0003 ADOBE	585	252	68	173	61	173	111	122
0004 AGUA FRIA	1,452	1,104	413	594	418	555	572	417
0005 AGUILA	235	147	35	105	34	103	70	71
0006 AHWATUKEE	2,210	1,529	546	891	609	793	723	693
0007 AIRE LIBRE	801	450	147	265	130	276	201	211
0008 ALHAMBRA	1,214	531	184	318	139	352	241	253
0009 ALICE	1,180	758	217	510	258	457	370	352
0010 ALMERIA	1,037	442	131	270	85	298	145	241
0011 ALPACA	1,670	1,337	567	689	493	727	643	592
0012 ALTA MESA	1,696	962	341	577	361	543	482	426
0013 ALTA VISTA	940	476	144	313	103	345	212	241
0014 ALTADENA	1,472	810	285	481	267	491	413	342
0015 AMBER	1,318	838	296	504	308	469	414	366
0016 ANDERSON	1,550	695	251	412	251	386	369	284
0017 ANDORA	1,180	642	250	340	233	338	323	246
0018 ANGELA	1,925	1,167	433	685	459	612	585	501
0019 ANGUS	1,643	664	219	380	228	351	312	274
0020 ANNETTE	1,143	561	197	342	165	367	291	242
0021 APACHE	1,059	583	238	295	168	357	261	257

0022	APPLEBY	1,150	732	208	489	282	403	475	224
0023	ARCADIA	1,566	950	307	584	391	482	515	365
0024	ARDMORE	870	349	93	215	83	225	112	190
0025	ARIES	1,347	622	225	358	195	364	272	287
0026	ARLINGTON	71	51	5	41	19	25	32	15
0027	ARROWHEAD	1,317	1,022	375	546	384	507	455	444
0028	ASTER	654	410	136	251	176	201	218	160
0029	ATHENS	1,810	1,070	374	602	373	578	485	468
0030	AUGUSTA	1,457	888	264	579	291	535	431	398
0031	AVALON	504	267	96	142	92	138	124	112
0032	AVONDALE 1	1,723	665	175	449	187	428	281	339
0033	AVONDALE 2	1,562	560	140	339	126	351	185	290
0034	BALSZ	1,167	458	151	262	116	292	178	226
0035	BANFF	1,643	1,009	273	690	338	601	528	431
0036	BARCELONA	789	394	113	260	108	254	173	188
0037	BARNES	1,157	847	257	542	359	418	451	334
0038	BEARDSLEY	1,690	1,255	462	734	509	669	576	597
0039	BELMONT	1,102	667	193	445	234	402	334	296
0040	BERKELEY	740	310	112	182	87	202	142	151
0041	BERRIDGE	1,576	922	308	564	344	514	467	394

		100-LIEUTENANT GOVERNOR	101-STATE TRUST LAND	102-AGRICULTURAL TAX EXEMPTION	103-RIGRECOVER
0042	BERYL	1,466	860	309	505	275	514	401	399
0043	BETHANY	521	362	114	230	181	161	194	146
0044	BETHUNE	733	287	68	130	55	140	77	117
0045	BILTMORE	1,341	845	276	510	441	313	429	330
0046	BISCUIT FLAT	160	100	40	56	35	62	52	43
0047	BLACK CANYON	1,042	383	136	229	108	249	169	192
0048	BLACKHAWK	1,372	575	182	377	169	386	271	279
0049	BLANCHE	954	536	185	332	217	296	269	238
0050	BLUE SKY	1,205	994	424	522	389	535	491	434
0051	BLUEBIRD	851	392	139	221	111	243	169	191
0052	BLUEFIELD	1,353	556	153	381	165	368	268	263
0053	BOLO	370	218	62	149	79	132	96	114
0054	BONANZA	1,006	824	321	438	302	440	381	353
0055	BRIARWOOD	774	621	236	325	234	309	265	285
0056	BRILL	1,036	351	96	232	81	245	172	152
0057	BRITTON	1,692	544	172	345	151	359	254	252
0058	BROADWAY	652	245	69	143	34	175	90	118
0059	BROOK HOLLOW	1,459	960	319	593	375	511	483	406
0060	BROOKWOOD	1,106	683	214	432	253	374	357	280
0061	BUCKEYE 1	1,477	835	186	582	253	511	432	332
0062	BUCKEYE 2	925	456	105	316	141	279	225	192
0063	BUENA TERRA	921	558	218	310	224	285	274	239
0064	BUFFALO RIDGE	2,182	1,286	455	767	407	794	623	583
0065	BURGESS	1,652	649	158	436	133	447	242	335
0066	CACTUS	830	415	133	262	132	250	205	182
0067	CACTUS GLEN	1,100	658	236	397	326	294	334	283
0068	CALAVAR	1,752	948	339	546	295	565	433	437
0069	CALAVEROS	1,568	1,053	309	694	486	499	480	495
0070	CALICO	996	670	203	443	306	317	341	269
0071	CALYPSO	942	701	244	397	225	393	298	323
0072	CAMBRIDGE	582	199	70	120	45	139	80	110
0073	CAMDEN	1,312	942	343	510	304	532	427	409
0074	CAMELBACK HIGH	1,069	695	230	425	251	389	339	295
0075	CAMELHEAD	901	606	231	336	296	248	321	227
0076	CAMELVIEW	1,246	814	272	478	343	376	397	321
0077	CAMEO	1,491	1,084	423	572	370	594	484	493
0078	CAMERON	1,284	734	256	452	234	470	374	322
0079	CAMPO BELLO	941	465	155	292	154	285	231	212
0080	CANAL	974	440	110	297	103	290	177	217
0081	CANTERBURY	1,343	856	292	513	353	439	438	348
0082	CANYON PARK	583	152	49	88	63	73	85	51

		100-LIEUTENANT GOVERNOR	101-STATE TRUST LAND	102-AGRICULTURAL TAX EXEMPTION	103-RIGRECOVER
0083	CAPISTRANO	780	367	123	227	136	205	168	175
0084	CAREFREE	1,691	1,146	412	672	474	589	621	459
0085	CARNATION	1,296	643	190	404	222	362	293	288
0086	CAROL	1,980	1,006	314	647	345	590	472	471
0087	CAROL ANN	1,687	860	300	521	258	540	421	396
0088	CAROLINA	1,279	793	291	471	373	366	399	342
0089	CARSON	2,048	893	272	562	236	574	370	446
0090	CARTWRIGHT	800	348	87	232	92	230	152	171
0091	CASCADE	805	511	178	313	238	235	285	200
0092	CASH	52	21	3	14	4	13	10	7
0093	CASHION	1,060	385	88	236	82	236	108	206
0094	CAVALIER	584	360	97	250	131	208	172	170
0095	CAVE CREEK 1	1,020	598	183	389	203	371	278	284
0096	CAVE CREEK 2	693	477	161	289	137	315	236	217
0097	CAVE CREEK 3	52	34	11	20	14	17	20	12
0098	CEDAR HILLS	1,467	1,127	384	632	398	603	539	468
0099	CENTRAL HIGH	581	220	72	141	69	140	103	106
0100	CENTURY	1,123	709	270	409	336	327	351	305
0101	CHANDLER 01	1,805	986	371	584	347	594	526	422
0102	CHANDLER 02	1,700	761	263	463	283	424	370	344
0103	CHANDLER 03	1,448	821	259	522	321	440	450	325
0104	CHANDLER 04	1,851	1,157	423	676	454	609	620	459
0105	CHANDLER 05	1,522	855	295	528	309	487	410	389
0106	CHANDLER 06	1,272	689	268	389	216	419	331	308
0107	CHANDLER 07	1,294	717	264	428	243	438	366	317
0108	CHANDLER 08	1,941	884	325	519	310	513	447	381
0109	CHANDLER 09	1,567	884	346	498	326	488	453	377
0110	CHANDLER 10	1,404	878	302	533	335	474	430	386
0111	CHANDLER 11	2,311	1,366	507	781	496	750	699	563
0112	CHANDLER 12	1,179	625	206	385	184	390	301	276
0113	CHANDLER 13	1,277	759	253	470	256	442	403	312
0114	CHANDLER 14	1,215	588	201	352	211	329	302	250
0115	CHANDLER 15	2,256	1,381	489	832	510	778	688	617
0116	CHANDLER 16	2,195	1,331	446	828	515	713	622	624
0117	CHANDLER 17	2,148	1,090	388	652	381	640	567	456
0118	CHANDLER 18	1,822	1,103	382	657	452	549	531	478
0119	CHANDLER 19	1,519	854	283	518	286	508	411	384
0120	CHANDLER 20	1,540	915	287	585	269	575	432	427
0121	CHANDLER 21	1,213	768	257	467	290	421	398	317
0122	CHANDLER 22	833	402	148	223	107	261	189	182
0123	CHANDLER 23	1,627	993	355	586	327	597	524	409

MARICOPA COUNTY, ARIZONA
NOVEMBER 8, 1994
GENERAL

	100-LIEUTENANT GOVERNOR			101-STATE TRUST LAND		102-AGRICULTURAL TAX EXEMPTION		103-RIGHT TO RECOVER	
	BRETT	VICTOR CARAVELLA	YOUNG SUE	NOLAN EARL	YOUNG SUE	NOLAN EARL	YOUNG SUE	NOLAN EARL	YOUNG SUE
0124 CHANDLER 24	2,267	1,158	404	702	387	680	557	518	
0125 CHANDLER 25	1,122	668	229	417	258	364	350	284	
0126 CHANDLER 26	1,183	576	201	338	195	340	240	289	
0127 CHANDLER 27	1,817	886	292	538	321	497	467	360	
0128 CHANDLER 28	1,380	589	201	330	209	319	266	262	
0129 CHANDLER 29	1,912	975	336	587	352	552	513	388	
0130 CHANDLER 30	1,433	771	265	470	237	473	384	347	
0131 CHANDLER 31	1,292	813	271	494	296	454	448	314	
0132 CHANDLER 32	1,492	907	304	555	389	449	451	389	
0133 CHANDLER 33	1,008	425	144	262	121	285	195	205	
0134 CHAPARRAL	1,112	676	238	403	278	336	331	300	
0135 CHARLESTON	1,499	773	257	458	238	467	373	336	
0136 CHARTER OAK	1,581	886	287	541	281	546	446	386	
0137 CHENEY	1,769	1,276	475	723	658	521	693	471	
0138 CHERRY HILLS	1,025	641	195	389	202	361	297	276	
0139 CHERYL	919	648	199	424	277	321	298	297	
0140 CHEYENNE	1,826	1,078	373	650	406	583	545	450	
0141 CHOLLA	1,719	897	271	580	268	566	434	409	
0142 CHRISTY	1,326	730	246	441	244	439	309	372	
0143 CIELO	1,352	667	265	355	289	314	346	266	
0144 CINNABAR	946	364	92	258	78	268	157	191	
0145 CITRUS	1,516	939	321	561	324	529	441	428	
0146 CLAREMONT	681	418	125	273	167	222	202	186	
0147 CLARENDON	1,376	834	245	552	251	534	396	386	
0148 CLAYTON	1,594	742	225	481	187	510	330	369	
0149 CLEARVIEW	1,701	938	377	498	393	455	461	385	
0150 CLIFFVIEW	815	489	167	299	209	253	265	194	
0151 CLINTON	1,069	447	137	286	159	252	232	185	
0152 COCOPAH	1,456	895	287	537	375	432	456	358	
0153 COLONNADE	1,690	931	283	590	316	531	447	397	
0154 COLUMBUS	1,333	881	294	545	341	479	437	389	
0155 COMET	2,146	1,061	343	663	294	699	483	501	
0156 COMPADRE	670	478	168	290	226	228	243	209	
0157 CONQUISTADOR	1,010	812	350	410	295	440	383	354	
0158 CONTENTION MINE	1,064	518	164	333	161	329	248	244	
0159 CONTINENTAL	855	432	166	250	188	214	233	173	
0160 COOLIDGE	752	320	102	200	81	215	144	151	
0161 COPPER HILLS	1,350	816	270	501	345	410	400	354	
0162 COPPERSTONE	879	685	250	389	260	369	330	297	
0163 COPPERWOOD	1,560	826	281	503	276	496	401	378	
0164 CORA	1,630	726	248	448	186	497	345	339	

MARICOPA COUNTY, ARIZONA
NOVEMBER 8, 1994
GENERAL

	100-LIEUTENANT GOVERNOR			101-STATE TRUST LAND		102-AGRICULTURAL TAX EXEMPTION		103-RIGHT TO RECOVER	
	BRETT	VICTOR CARAVELLA	YOUNG SUE	NOLAN EARL	YOUNG SUE	NOLAN EARL	YOUNG SUE	NOLAN EARL	YOUNG SUE
0165 CORALBELL	1,169	880	340	477	314	476	420	378	
0166 CORDONIZ	1,501	787	225	528	261	490	384	360	
0167 CORDOVA	1,000	532	172	339	150	349	232	264	
0168 CORONADO	1,258	712	254	415	309	348	345	317	
0169 CORRINE	1,740	1,160	372	740	468	614	591	498	
0170 CORTEZ	962	392	140	232	118	253	197	177	
0171 COTTON LANE	1,061	648	170	449	188	426	383	237	
0172 COTTONWOOD	980	450	160	268	112	312	164	263	
0173 COUNTRY CLUB	1,238	631	191	399	268	318	321	258	
0174 COUNTRY GABLES	1,451	697	258	410	211	447	331	320	
0175 COUNTRY MEADOWS	1,118	651	215	399	205	406	309	311	
0176 CREIGHTON	1,663	844	225	556	233	531	399	369	
0177 CRESCENT	1,453	1,183	472	638	486	598	587	503	
0178 CRESTVIEW	1,080	730	259	439	417	260	382	283	
0179 CRESTWOOD	1,012	592	202	356	213	331	294	259	
0180 CRITTENDEN	1,671	806	252	517	199	557	330	424	
0181 CROCUS	1,362	793	258	506	235	506	365	384	
0182 CROSBY	1,423	1,031	374	563	303	624	470	450	
0183 CULVER	1,060	373	98	255	81	270	144	202	
0184 CYPRESS	172	54	21	26	14	31	29	16	
0185 DAHLIA	1,885	1,157	408	692	361	720	552	534	
0186 DAILEY	841	453	161	273	151	274	220	211	
0187 DAISY	2,066	1,211	386	770	371	762	580	563	
0188 DALLAS	1,745	880	321	518	275	552	454	380	
0189 DANBURY	1,369	772	238	501	241	480	365	363	
0190 DEADMAN WASH	576	357	111	237	91	255	195	150	
0191 DEER CANYON	1,820	1,089	425	598	459	543	549	458	
0192 DEER VALLEY	724	389	125	241	111	243	180	180	
0193 DEERVIEW	1,350	707	257	410	333	303	372	272	
0194 DEL JOYA	1,922	1,205	491	636	580	522	614	481	
0195 DENTON	1,724	770	247	495	216	503	338	385	
0196 DESERT BELL	1,335	395	130	241	142	228	213	162	
0197 DESERT COVE	1,588	872	260	566	327	490	442	378	
0198 DESERT CREST	568	397	143	234	171	191	201	168	
0199 DESERT HARBOR	1,354	920	353	508	339	502	445	404	
0200 DESERT HILLS	601	348	90	248	87	253	183	148	
0201 DESERT LAKE	60	41	13	27	12	28	22	18	
0202 DESERT LANE	1,059	518	112	357	106	347	179	271	
0203 DESERT PARK	1,070	627	215	387	261	321	298	285	
0204 DESERT RIDGE	1,619	1,167	364	743	487	594	556	525	
0205 DESERT SAGE	2,459	1,434	466	907	496	843	735	617	

MARICOPA COUNTY, ARIZONA
NOVEMBER 8, 1994
GENERAL

	100-LIEUTENANT GOVERNOR			101-STATE TRUST LAND		102-AGRICULTURAL TAX EXEMPTION		103-RIGHT TO RECOVER	
	BRETT	VICTOR CARAVELLA	YOUNG SUE	NOLAN EARL	YOUNG SUE	NOLAN EARL	YOUNG SUE	NOLAN EARL	YOUNG SUE
0206 DESERT SHADOWS	1,542	981	341	596	395	533	489	442	
0207 DESERT SKY	826	496	171	308	185	287	236	236	
0208 DESERT SPRINGS	1,458	875	323	523	362	460	453	370	
0209 DESERT VIEW	926	441	148	240	133	237	190	182	
0210 DESERT WINDS	1,452	796	281	480	247	493	361	391	
0211 DEVONSHIRE	2,351	1,398	422	923	538	769	651	672	

0212	DIAMOND	1,413	783	239	481	237	467	355	362
0213	DIXILETA	2,100	1,284	418	818	464	751	683	535
0214	DOS	2	2		2		2		2
0215	DOUBLETREE	886	596	236	311	294	238	303	217
0216	DOVE VALLEY	24	11	1	10	4	7	3	8
0217	DREAMY DRAW	942	542	174	337	157	343	265	237
0218	DREYFUS	1,690	1,006	414	531	432	493	499	430
0219	DUNBAR	2,446	196	50	99	34	105	52	88
0220	DUSTY TRAIL	631	547	225	295	227	272	277	230
0221	DYSART	135	67	22	43	19	46	34	31
0222	EARLL	1,401	630	179	420	146	444	266	324
0223	EASTSIDE	1,585	832	259	481	251	461	345	366
0224	ECHO	1,291	684	215	448	187	457	329	320
0225	ECHO MOUNTAIN	1,371	722	240	444	219	452	342	331
0226	EDGEMONT	1,185	534	156	342	139	357	216	279
0227	EDGEWATER	1,303	1,002	343	606	408	517	501	442
0228	EDISON	1,015	275	76	148	76	143	108	100
0229	EL CAMINO	1,231	525	171	329	161	334	273	222
0230	EL CARO	1,271	527	192	312	182	310	291	206
0231	EL DOMINGO	1,769	961	297	620	321	565	453	445
0232	EL DORADO	987	661	220	361	207	353	279	281
0233	EL MIRAGE	1,657	525	142	260	87	304	127	257
0234	ELM	1,306	589	191	373	192	363	284	268
0235	ELWOOD	1,739	666	242	393	201	431	331	291
0236	EMERALD	1,323	956	344	515	368	459	464	355
0237	ENCANTO	858	530	178	327	204	279	275	209
0238	ESCOBAR	1,025	575	162	389	180	360	277	264
0239	ESCONDIDO	1,441	779	274	446	177	530	308	404
0240	ESTRELLA	1,054	416	125	273	114	282	192	201
0241	EUCLID	883	380	98	239	87	247	131	207
0242	EUGIE	1,360	732	236	448	219	451	310	366
0243	EVANS	1,513	937	346	547	347	524	483	400
0244	EXETER	1,001	665	220	396	305	302	333	266
0245	FAIRMOUNT	1,143	533	177	321	156	320	242	239
0246	FENIMORE	754	431	146	272	117	296	245	169

** OFFICIAL CANVASS **

MARICOPA COUNTY, ARIZONA
NOVEMBER 8, 1994
GENERAL

		100-LIEUTENANT GOVERNOR			101-STATE TRUST LAND			102-AGRICULTURAL TAX EXEMPTION			103-RIGHT TO RECOVER		
		BRETT	VICTORIA S.	CAROLYN S.	BRETT	VICTORIA S.	CAROLYN S.	BRETT	VICTORIA S.	CAROLYN S.	BRETT	VICTORIA S.	CAROLYN S.
0247	FERN	1,185	666	206	418	227	390	311	304				
0248	FIESTA	2,132	1,669	606	903	594	890	741	756				
0249	FILLMORE	1,471	549	133	379	131	367	252	261				
0250	FLEETWOOD	953	482	164	301	158	287	223	232				
0251	FLOWER	1,655	924	275	581	323	507	436	388				
0252	FLYNN	1,268	805	193	569	216	522	324	430				
0253	FOREST HILLS	1,032	758	253	460	298	400	354	346				
0254	FORT MCDOWELL	188	79	27	45	17	57	31	43				
0255	FOWLER	995	433	124	275	107	284	183	214				
0256	FOX	198	99	36	60	22	68	40	55				
0257	FOXWOOD	1,592	843	281	515	304	489	411	380				
0258	FRANKLIN	750	413	119	270	139	241	186	191				
0259	FTN HILLS 1	1,045	702	231	441	228	450	353	321				
0260	FTN HILLS 2	1,549	964	317	591	328	579	445	460				
0261	FTN HILLS 3	2,207	1,270	459	735	429	756	613	559				
0262	FTN HILLS 4	1,729	1,211	422	747	456	684	600	546				
0263	FTN HILLS 5	1,377	864	296	521	308	496	415	387				
0264	FTN HILLS 6	787	531	169	335	222	273	284	213				
0265	GARDEN GROVES	1,805	746	262	451	252	441	369	328				
0266	GARDENS	420	174	59	106	48	111	77	86				
0267	GARFIELD	988	377	101	238	70	258	136	194				
0268	GATEWAY	1,495	629	168	398	129	429	230	334				
0269	GEMINI	1,052	538	188	330	148	358	270	238				
0270	GILA BEND	895	364	94	227	100	221	155	168				
0271	GILA CROSSING	441	156	64	78	31	110	55	87				
0272	GILBERT 01	1,061	522	169	320	180	300	285	204				
0273	GILBERT 02	1,552	823	279	503	305	453	464	305				
0274	GILBERT 03	1,450	856	302	510	339	453	438	363				
0275	GILBERT 04	1,048	604	241	329	230	323	342	224				
0276	GILBERT 05	1,024	686	248	408	330	309	391	257				
0277	GILBERT 06	1,747	1,125	440	634	466	586	634	430				
0278	GILBERT 07	1,694	1,041	405	584	514	445	565	408				
0279	GILBERT 08	631	426	141	268	183	217	270	134				
0280	GILBERT 09	1,430	888	316	537	378	459	517	333				
0281	GILBERT 10	2,325	1,418	500	863	558	780	796	554				
0282	GILBERT 11	2,070	1,295	446	777	511	697	646	565				
0283	GILBERT 12	1,393	915	312	544	357	479	458	388				
0284	GILBERT 13	1,027	531	174	337	180	323	279	223				
0285	GILBERT 14	703	406	151	236	171	198	217	157				
0286	GILBERT 15	1,811	1,019	408	567	411	541	542	419				
0287	GLENDALE 01	1,765	958	358	550	326	573	466	435				

** OFFICIAL CANVASS **

MARICOPA COUNTY, ARIZONA
NOVEMBER 8, 1994
GENERAL

		100-LIEUTENANT GOVERNOR			101-STATE TRUST LAND			102-AGRICULTURAL TAX EXEMPTION			103-RIGHT TO RECOVER		
		BRETT	VICTORIA S.	CAROLYN S.	BRETT	VICTORIA S.	CAROLYN S.	BRETT	VICTORIA S.	CAROLYN S.	BRETT	VICTORIA S.	CAROLYN S.
0288	GLENDALE 02	895	243	94	141	75	159	117	114				
0289	GLENDALE 03	1,579	963	338	500	308	519	472	361				
0290	GLENDALE 04	1,606	492	180	282	151	304	254	204				
0291	GLENDALE 05	1,160	659	217	411	194	410	323	284				
0292	GLENDALE 06	1,730	991	324	601	321	589	457	453				
0293	GLENDALE 07	1,656	954	306	595	330	562	448	443				
0294	GLENDALE 08	1,073	675	233	415	257	370	349	286				
0295	GLENDALE 09	1,470	875	299	537	301	513	420	395				
0296	GLENDALE 10	1,033	437	134	288	118	294	211	209				
0297	GLENDALE 11	1,440	663	198	395	156	410	273	308				
0298	GLENDALE 12	710	398	124	239	141	224	208	151				
0299	GLENDALE 14	1,244	629	228	373	202	378	319	262				
0300	GLENDALE 15	465	223	72	136	63	144	93	105				
0301	GLENDALE 16	922	470	142	290	164	257	211	211				
0302	GLENDALE 17	705	409	128	266	141	252	218	175				
0303	GLENDALE 18	1,606	852	253	563	233	566	363	434				
0304	GLENDALE 19	1,553	656	241	395	183	446	326	303				
0305	GLENDALE 20	1,289	429	141	268	94	307	186	221				
0306	GLENDALE 21	959	375	87	235	93	225	145	179				
0307	GLENDALE 22	1,989	893	276	561	233	580	386	446				
0308	GLENDALE 23	703	298	94	188	81	192	133	141				
0309	GLENDALE 24	996	536	161	350	160	333	226	265				
0310	GLENDALE 25	1,286	661	195	435	183	431	292	318				
0311	GLENDALE 26	1,382	561	174	369	132	393	247	284				
0312	GLENDALE 27	1,608	771	231	515	231	499	335	399				
0313	GLENDALE 28	1,064	466	153	286	115	324	201	235				
0314	GLENDALE 29	1,524	780	261	494	243	499	342	398				
0315	GLENDALE 30	998	311	110	173	74	195	152	123				
0316	GLENDALE 31	1,653	806	313	458	226	525	377	368				
0317	GLENDALE 32	1,004	462	159	275	128	296	219	213				

0318 GLENDALE 33	53	8	1	6	1	7	3	5
0319 GLENDALE 34	307	133	42	78	49	65	66	53
0320 GLENN	1,500	1,085	307	720	423	575	588	414
0321 GLENROSA	1,577	956	314	585	370	513	486	391
0322 GOLD DUST	1,201	764	265	474	290	433	384	338
0323 GOLDEN	1,299	749	233	476	205	488	354	354
0324 GOODYEAR	812	430	123	284	145	249	194	211
0325 GRACE	1,745	814	280	493	300	448	418	336
0326 GRANADA	1,197	567	175	366	156	377	247	283
0327 GRAND VISTA	26	3	1	2		3	1	2
0328 GRANITE MOUNTAI	599	415	130	266	184	211	245	151

** OFFICIAL CANVASS **

MARICOPA COUNTY, ARIZONA
NOVEMBER 8, 1994
GENERAL

	100-LIEUTENANT GOVERNOR			101-STATE TRUST LAND		102-AGRICULTURAL TAX EXEMPTION		103-RIGHT TO RECOVER	
	VOTES	%		VOTES	%	VOTES	%	VOTES	%
0329 GREENBRIAR	1,327	788	251	490	243	487	367	373	
0330 GREENFIELD	1,253	502	115	326	103	327	191	241	
0331 GREENTREE	988	551	208	306	210	284	273	237	
0332 GREENWAY	1,655	910	308	549	339	521	452	403	
0333 GREYSTONE	1,144	967	349	553	365	504	449	443	
0334 GRISWOLD	1,116	518	141	348	149	332	231	252	
0335 GROVERS	1,623	677	219	432	183	451	340	305	
0336 GUADALUPE 1	1,380	492	86	239	80	245	124	197	
0337 GUADALUPE 2	770	228	50	107	32	122	66	85	
0338 HALL	519	359	112	229	174	160	178	148	
0339 HAPPY TRAILS	352	263	106	141	102	142	131	113	
0340 HAPPY VALLEY	1,776	1,113	343	726	395	657	525	517	
0341 HARMONT	1,430	551	209	313	179	317	279	221	
0342 HARQUAHALA	84	41	9	27	11	24	19	16	
0343 HARRISON	1,112	437	105	261	94	256	148	213	
0344 HARTFORD	1,254	845	316	476	366	408	395	372	
0345 HASSAYAMPA	258	145	25	108	33	101	73	60	
0346 HATCHER	1,181	589	183	375	180	356	279	260	
0347 HAYDEN HIGH	1,364	528	127	335	109	354	162	305	
0348 HAZELWOOD	1,277	659	187	443	200	416	324	288	
0349 HEATHER	1,269	727	242	427	248	413	347	311	
0350 HEATHERBRAE	843	272	76	176	67	186	114	138	
0351 HELENA	1,379	558	189	346	181	342	267	257	
0352 HERMOSA	794	316	80	178	69	179	97	157	
0353 HICKIWAN	76	63	31	27	20	39	24	34	
0354 HIGLEY	902	563	187	348	223	299	367	177	
0355 HILLCREST	1,009	773	329	381	299	391	350	348	
0356 HILLERY	1,451	927	343	543	376	486	460	400	
0357 HILLVIEW	1,571	913	333	542	334	527	455	417	
0358 HILTON	820	298	63	182	53	178	74	158	
0359 HOHOKAM	2,054	1,209	397	737	436	667	542	568	
0360 HOLIDAY GARDENS	1,352	643	188	423	162	436	294	304	
0361 HOLIDAY PARK	600	351	125	205	100	218	155	161	
0362 HOLLY	1,447	797	218	545	268	489	354	402	
0363 HOLLYHOCK	1,240	525	168	319	136	345	224	256	
0364 HOLMES	1,124	632	217	381	191	400	312	280	
0365 HONDA	1,439	709	255	388	169	455	300	333	
0366 HOPE	1,505	631	153	420	129	430	216	344	
0367 HOPI	1,022	759	257	465	389	311	433	270	
0368 HORIZON	1,398	873	334	503	390	427	420	389	
0369 HORSESHOE	999	503	173	308	161	320	234	235	

** OFFICIAL CANVASS **

MARICOPA COUNTY, ARIZONA
NOVEMBER 8, 1994
GENERAL

	100-LIEUTENANT GOVERNOR			101-STATE TRUST LAND		102-AGRICULTURAL TAX EXEMPTION		103-RIGHT TO RECOVER	
	VOTES	%		VOTES	%	VOTES	%	VOTES	%
0370 HUBBELL	1,832	1,019	338	616	398	531	527	399	
0371 INDIAN BEND	1,479	763	234	497	214	502	335	380	
0372 INDIAN WELLS	658	443	132	275	170	230	198	212	
0373 INDIGO	572	414	146	250	228	160	212	166	
0374 INGLESIDE	1,246	899	277	578	387	452	463	378	
0375 IRONWOOD	1,213	701	227	442	211	441	314	343	
0376 ISAAC	1,118	415	114	262	79	294	161	210	
0377 JACKSON	513	164	48	89	31	104	42	95	
0378 JADE	1,490	707	236	444	238	427	344	320	
0379 JANICE	1,525	720	269	420	259	426	371	307	
0380 JASMINE	1,194	931	372	477	354	472	443	376	
0381 JAVELINA	311	239	85	139	84	138	120	101	
0382 JOHN CABOT	1,056	530	189	322	181	315	279	226	
0383 JOSHUA	1,447	1,026	378	583	538	395	509	410	
0384 JULIAN	2,017	788	193	424	140	446	188	402	
0385 JULIE	1,834	917	336	535	301	566	435	432	
0386 JUNIPER	1,196	645	210	397	217	381	283	325	
0387 JUSTINE	2,322	1,267	516	680	585	601	626	566	
0388 KACHINA	2,042	1,230	379	796	448	688	577	561	
0389 KAIBAB	1,453	1,023	348	628	549	398	552	401	
0390 KALIL	1,733	1,055	416	586	555	421	568	409	
0391 KEIM	1,599	938	287	597	282	589	393	481	
0392 KELTON	990	572	175	370	188	346	282	256	
0393 KENILWORTH	475	208	56	140	70	123	102	89	
0394 KERRY	1,627	901	310	551	324	527	407	442	
0395 KIMBERLY	1,498	778	259	486	267	472	381	361	
0396 KINGS	1,550	868	291	530	273	518	409	375	
0397 KIVA	791	524	174	307	239	233	252	216	
0398 KODIAK	1,154	871	379	420	321	452	403	370	
0399 KRISTAL	940	628	196	386	200	370	270	304	
0400 LAFAYETTE	782	417	115	282	145	238	207	177	
0401 LAKESIDE	1,022	533	219	278	266	214	259	231	
0402 LAKEVIEW	1,335	975	402	472	366	481	466	386	
0403 LAMAR	1,524	1,042	308	685	439	535	551	417	
0404 LARKSPUR	1,256	703	216	456	244	414	347	318	
0405 LASSEN	1,027	351	97	222	67	247	126	184	
0406 LATHAM	1,381	524	147	316	125	333	196	264	
0407 LAUREL	1,320	759	270	451	320	390	373	341	
0408 LAVEEN	1,406	851	225	587	242	556	465	340	
0409 LAWRENCE	1,367	902	273	579	442	385	441	402	
0410 LEWIS	1,397	708	182	452	140	478	252	365	

** OFFICIAL CANVASS **

MARICOPA COUNTY, ARIZONA
NOVEMBER 8, 1994
GENERAL

100-LIEUTENANT GOVERNOR | 101-STATE TRUST LAND | 102-AGRICULTURAL TAX EXEMPTION | 103-RIGHT TO RECOVER

0411	LEXINGTON	1,492	855	298	520	254	547	382	418
0412	LIBBY	1,209	639	215	396	178	419	283	313
0413	LIBERTY	1,426	851	204	607	264	540	498	316
0414	LINDNER	1,218	718	230	451	264	397	330	334
0415	LITCHFIELD 1	917	334	93	217	100	205	172	140
0416	LITCHFIELD 2	351	178	38	132	67	101	88	82
0417	LOLA	1,038	611	212	363	195	370	262	305
0418	LOMA VISTA	1,056	700	198	463	255	388	361	293
0419	LONE MOUNTAIN	1,891	1,196	435	719	408	744	628	513
0420	LOOKOUT RIDGE	932	651	241	374	368	225	335	250
0421	LOWELL	853	305	83	140	69	141	86	131
0422	LUCAS	761	468	170	271	200	225	230	201
0423	LUDLOW	1,279	841	354	452	362	418	421	362
0424	LUKE	1,689	759	259	447	196	507	336	370
0425	LUPINE	1,263	659	216	391	202	385	306	282
0426	LYNWOOD	1,173	418	124	243	89	269	142	218
0427	MADISON HEIGHTS	1,370	994	315	636	446	482	502	414
0428	MADISON PARK	1,407	605	185	382	184	366	282	279
0429	MADRID	879	376	91	250	86	255	125	214
0430	MAGIC STONE	3,040	1,869	685	1,103	787	958	1,006	758
0431	MAJORCA	665	426	127	272	175	217	218	177
0432	MALAPAI	1,535	1,063	320	639	385	531	478	446
0433	MANDALAY	1,587	780	245	501	225	508	396	338
0434	MANZANITA	1,505	883	274	566	261	550	402	415
0435	MAPLEWOOD	1,470	835	292	490	276	499	406	370
0436	MARCONI	1,642	822	267	519	259	509	411	362
0437	MARICOPA	1,572	863	287	520	271	523	408	394
0438	MARIGOLD	1,242	694	202	465	196	458	313	345
0439	MARLETTE	963	660	221	407	226	383	301	312
0440	MARSHALL	1,076	667	179	444	186	425	309	306
0441	MARYLAND	1,102	643	176	403	184	375	292	280
0442	MARYVALE	1,461	595	191	368	147	401	283	266
0443	MAUNA LOA	1,482	725	204	486	157	519	332	345
0444	MCCORMICK EAST	2,361	1,579	574	907	717	716	815	638
0445	MCCORMICK WEST	2,205	1,349	532	729	649	576	679	546
0446	MCDONALD	981	542	188	318	240	255	274	225
0447	MCKELLIPS PARK	1,394	739	254	436	240	431	341	334
0448	MCKINLEY	568	152	29	108	39	96	57	76
0449	MCNEIL	1,186	594	153	394	149	388	228	308
0450	MCQUEEN	725	550	183	339	204	304	297	220
0451	MEADOW HILLS	1,352	664	256	356	275	312	336	258

		100-LIEUTENANT GOVERNOR		101-STATE TRUST LAND		102-AGRICULTURAL TAX EXEMPTION		103-RIGHT TO RECOVER	
		BARVIN	STEINER	BARVIN	STEINER	BARVIN	STEINER	BARVIN	STEINER
0452	MEADOWBROOK	722	340	93	220	94	222	131	172
0453	MEDLOCK	1,509	970	309	598	394	484	501	384
0454	MERCER	1,285	851	309	508	359	438	447	344
0455	MESA 001	1,088	679	214	431	308	329	397	238
0456	MESA 002	1,569	625	233	372	221	362	330	261
0457	MESA 003	2,087	1,193	379	773	435	692	626	494
0458	MESA 004	1,473	542	177	317	173	312	271	229
0459	MESA 005	1,183	544	196	283	175	273	235	219
0460	MESA 006	1,673	969	356	559	364	535	524	382
0461	MESA 007	761	391	122	222	127	206	173	160
0462	MESA 008	1,444	629	269	342	254	348	371	236
0463	MESA 009	1,684	912	317	536	294	545	489	357
0464	MESA 010	1,813	840	276	507	271	508	403	372
0465	MESA 011	1,208	798	272	488	360	383	445	296
0466	MESA 012	1,166	650	236	383	254	350	315	291
0467	MESA 013	1,715	845	307	491	335	440	441	338
0468	MESA 014	1,858	1,153	411	686	500	554	535	544
0469	MESA 015	2,076	1,026	393	582	452	495	570	400
0470	MESA 016	1,693	961	352	572	402	486	476	421
0471	MESA 017	1,666	1,093	366	677	398	626	524	501
0472	MESA 018	1,491	752	253	462	282	412	386	324
0473	MESA 019	899	440	176	233	148	238	193	200
0474	MESA 020	976	358	136	201	123	208	183	148
0475	MESA 021	1,778	1,016	384	596	398	567	554	405
0476	MESA 022	1,192	415	144	236	129	248	199	177
0477	MESA 023	1,705	873	274	558	270	548	412	409
0478	MESA 024	886	348	111	211	120	196	178	143
0479	MESA 025	1,710	529	184	316	167	327	269	238
0480	MESA 026	1,357	631	216	381	185	408	348	249
0481	MESA 027	977	482	166	285	173	278	249	201
0482	MESA 028	1,501	699	257	404	268	375	371	271
0483	MESA 029	801	449	165	252	151	258	246	168
0484	MESA 030	1,151	690	270	396	298	349	394	261
0485	MESA 031	1,457	639	234	360	192	393	329	263
0486	MESA 032	1,640	868	312	506	324	479	517	284
0487	MESA 033	1,274	681	263	386	243	398	377	268
0488	MESA 034	956	472	193	262	157	288	256	197
0489	MESA 035	677	316	123	171	130	159	174	112
0490	MESA 036	1,157	495	186	283	183	270	254	209
0491	MESA 037	1,236	527	205	292	181	312	278	225
0492	MESA 038	858	395	135	233	128	233	202	156

		100-LIEUTENANT GOVERNOR		101-STATE TRUST LAND		102-AGRICULTURAL TAX EXEMPTION		103-RIGHT TO RECOVER	
		BARVIN	STEINER	BARVIN	STEINER	BARVIN	STEINER	BARVIN	STEINER
0493	MESA 039	1,068	559	208	329	208	324	309	216
0494	MESA 040	1,227	907	307	506	323	486	409	417
0495	MESA 041	1,794	916	320	488	312	480	425	366
0496	MESA 042	1,053	442	153	262	167	246	222	196
0497	MESA 043	1,287	720	254	439	252	432	409	275
0498	MESA 044	1,401	828	325	465	395	375	491	289
0499	MESA 045	1,451	850	289	530	306	502	478	332
0500	MESA 046	1,603	829	319	484	292	489	422	362
0501	MESA 047	373	251	81	132	87	124	109	98
0502	MESA 048	1,521	794	294	459	258	470	380	356
0503	MESA 049	1,586	835	304	487	296	488	455	325
0504	MESA 050	1,403	709	238	453	258	417	362	315
0505	MESA 051	1,895	921	330	554	340	513	446	408
0506	MESA 052	1,529	844	290	509	295	475	398	393
0507	MESA 053	864	585	197	364	284	263	357	194

0508	MESA 054	1,649	835	340	459	326	455	433	357
0509	MESA 055	1,686	1,028	435	541	529	436	624	342
0510	MESA 056	1,416	925	335	551	439	435	540	334
0511	MESA 057	988	606	251	281	204	302	282	242
0512	MESA 058	1,750	858	348	457	310	468	454	331
0513	MESA 059	964	379	142	217	115	238	196	154
0514	MESA 060	1,615	904	336	524	384	451	462	389
0515	MESA 061	1,782	983	388	548	400	520	543	381
0516	MESA 062	1,512	978	370	544	352	541	495	402
0517	MESA 063	1,976	1,258	471	729	530	640	683	504
0518	MESA 064	997	579	209	338	245	289	304	240
0519	MESA 065	1,241	665	248	384	256	366	368	252
0520	MESA 066	2,336	1,495	549	846	585	782	756	629
0521	MESA 067	1,845	1,051	398	599	429	543	567	418
0522	MESA 068	1,496	955	310	589	394	490	523	370
0523	MESA 069	1,312	861	340	469	404	377	495	289
0524	MESA 070	390	269	88	170	126	120	173	79
0525	MESA 071	2,195	1,462	571	817	621	731	748	613
0526	MESA 072	1,856	1,292	502	646	440	651	597	522
0527	MESA 073	1,545	1,134	415	567	366	595	473	490
0528	MESA 074	3,077	2,385	870	1,327	1,048	1,065	1,245	910
0529	MESA 075	1,911	1,199	494	573	392	651	550	498
0530	MESA 076	1,580	1,007	376	551	397	504	459	441
0531	MESA 077	1,242	812	309	418	277	416	399	316
0532	MESA 078	1,578	943	357	540	385	496	470	414
0533	MESA 079	434	249	73	164	91	141	147	86

		100-LIEUTENANT GOVERNOR	101-STATE TRUST LAND	102-AGRICULTURAL TAX EXEMPTION	103-RIGHT TO RECOVER
0534	MESA 080	1,305	731	262	437	271	411	383	308
0535	MESA 081	199	85	31	47	27	51	37	40
0536	MESA 082	1,625	520	210	264	169	289	248	203
0537	MESA 083	1,795	875	290	508	253	537	432	364
0538	MESA 084	1,051	673	213	430	231	403	346	297
0539	MESA 085	1,063	562	193	327	168	336	267	238
0540	MESA 086	809	441	158	265	161	251	211	205
0541	MESA 087	1,559	899	264	561	413	398	508	304
0542	MESA 088	888	546	207	299	164	331	251	240
0543	MESA 089	1,992	1,261	483	692	493	654	573	590
0544	MESA 090	1,434	786	283	446	226	473	356	361
0545	MESA 091	1,988	1,447	511	859	546	811	738	609
0546	MESA 092	1,231	663	233	408	218	402	338	288
0547	MESA 093	1,221	595	191	368	202	347	277	272
0548	MESA 094	661	343	136	194	132	191	191	130
0549	MESA 095	1,245	651	265	296	191	350	297	247
0550	MESA 096	1,561	959	369	556	327	570	485	422
0551	MESA 097	1,448	743	270	450	295	401	385	321
0552	MESA 098	2,189	1,031	408	507	347	538	489	419
0553	MESA 099	1,588	943	362	544	351	536	502	390
0554	MESA 100	1,185	507	187	293	188	280	275	202
0555	MESA 101	1,181	677	270	325	214	363	303	292
0556	MESA 102	1,091	702	268	398	327	327	381	275
0557	MESA 103	791	436	151	229	126	241	190	176
0558	MESA 104	1,471	787	284	459	273	455	437	293
0559	MESA 105	1,582	995	369	541	352	515	453	444
0560	MESA 106	1,185	770	295	429	251	443	377	330
0561	MESA 107	1,413	656	244	382	227	386	344	278
0562	MESA 108	485	234	77	142	84	132	117	93
0563	MESA 109	1,261	655	242	385	270	347	413	206
0564	MESA 110	588	281	89	166	87	169	152	103
0565	MESA 111	1,858	557	199	330	191	326	295	222
0566	MESA 112	1,472	1,014	385	588	449	498	529	416
0567	MESA 113	968	579	241	270	212	288	270	238
0568	MESA 114	975	632	208	377	243	339	308	278
0569	MESA 115	800	465	172	264	181	239	243	179
0570	MESA 116	1,140	743	274	421	365	313	418	271
0571	MESCAL	1,582	920	330	554	278	598	453	424
0572	MESQUITE	1,401	767	296	437	296	429	369	347
0573	METRO	1,626	636	218	383	222	361	316	277
0574	MICHELLE	1,244	713	250	417	214	455	344	324

		100-LIEUTENANT GOVERNOR	101-STATE TRUST LAND	102-AGRICULTURAL TAX EXEMPTION	103-RIGHT TO RECOVER
0575	MICHIGAN	1,498	865	269	552	298	512	386	422
0576	MIMOSA	1,724	1,335	500	710	463	714	635	543
0577	MINNEZONA	836	395	128	255	104	270	189	185
0578	MITCHELL	752	424	142	241	165	206	168	208
0579	MOBILE	106	65	11	38	3	41	14	31
0580	MODOC	1,168	765	301	434	335	369	408	309
0581	MOHAVE	2,168	1,224	400	747	410	714	622	502
0582	MOHAWK	776	376	100	254	87	253	145	198
0583	MONDO PARK	1,008	562	162	372	155	366	277	256
0584	MONROE	673	280	85	139	85	132	86	133
0585	MONTE CRISTO	1,519	974	337	598	428	485	467	445
0586	MONTE VISTA	850	311	96	204	79	221	122	172
0587	MONTECITO	1,151	458	149	289	119	304	197	223
0588	MONTEREY	811	458	130	302	198	223	217	197
0589	MONTEROSA	1,194	750	232	458	254	410	335	330
0590	MONTOYA	1,408	858	263	544	231	543	426	373
0591	MOON MOUNTAIN	1,236	738	234	460	309	373	351	328
0592	MOON VALLEY	1,487	990	341	606	484	454	507	431
0593	MOONSET	1,065	621	252	331	306	261	301	278
0594	MORRISTOWN	425	259	84	160	65	171	110	134
0595	MORROW	995	480	169	286	148	299	224	229
0596	MORTEN	1,688	908	252	607	279	569	451	397
0597	MOUNTAIN PARK	1,293	896	296	564	366	476	436	401
0598	MOUNTAIN SKY	1,616	958	321	565	361	503	446	431
0599	MOUNTAIN VISTA	1,831	1,188	470	650	547	536	563	535
0600	MOUNTAINSIDE	1,665	1,050	375	614	481	483	507	454
0601	MULBERRY	537	236	72	142	78	137	111	105
0602	MUMMY MOUNTAIN	2,240	1,281	457	724	471	646	606	523
0603	MURPHY	507	188	43	122	34	125	50	113
0604	MUSTANG	1,617	952	382	515	472	401	477	397
0605	MYRTLE	1,423	840	261	538	279	502	413	374
0606	NAVAJO	1,090	695	222	436	280	361	333	305
0607	NEW RIVER	1,372	855	213	616	172	652	485	339
0608	NICOLET	1,217	695	199	453	200	443	288	352
0609	NIGHTINGALE	194	114	33	69	52	53	72	32
0610	NILE	784	260	83	160	63	177	124	117
0611	NISBET	1,430	685	229	427	198	454	335	313
0612	NORTH HIGH	899	464	140	304	169	261	215	224
0613	NORTHVIEW	1,269	744	206	499	220	475	314	381

0614 NORTON	1,519	737	252	441	255	428	340	337
0615 OAKHURST	1,072	745	269	446	343	355	365	341

˘

** OFFICIAL CANVASS **

MARICOPA COUNTY, ARIZONA
NOVEMBER 8, 1994
GENERAL

	100-LIEUTENANT GOVERNOR	101-STATE TRUST LAND	102-AGRICULTURAL TAX EXEMPTION	103-RIG RECOVER
0616 OAKMONT	1,214	819	326	407	265	429	396	310
0617 OAKTREE	1,665	1,075	306	715	439	556	542	454
0618 OAKWOOD	1,259	820	232	535	372	384	400	353
0619 OASIS	1,244	677	252	391	219	421	336	299
0620 OCOTILLO	1,768	997	336	604	287	637	468	461
0621 OHIGGINS	72	40	13	26	16	21	34	6
0622 OLIVE	1,360	945	358	500	335	503	448	394
0623 OLNEY	1,383	744	211	505	188	511	344	359
0624 ONEIDA	1,635	798	284	475	303	430	396	353
0625 ONYX	1,195	774	260	483	263	455	365	360
0626 ORAIBI	1,115	596	222	346	222	332	292	268
0627 ORANGE	1,300	822	277	495	343	417	398	353
0628 ORANGE TREE	1,264	784	274	462	333	395	417	306
0629 ORANGEWOOD	1,416	875	291	498	354	415	441	335
0630 ORCHID	1,009	522	154	335	151	335	253	230
0631 OREGON	817	381	114	241	94	249	178	168
0632 ORME	1,185	662	228	394	209	408	323	297
0633 PAINTED ROCK	18	13	7	6	4	9	9	4
0634 PAIUTE	1,464	698	260	383	253	373	326	310
0635 PALM	760	349	101	220	92	219	173	138
0636 PALMAIRE	1,018	508	178	280	202	246	230	214
0637 PALMCROFT	935	630	187	418	313	280	341	255
0638 PALMDALE	965	315	57	144	37	156	61	134
0639 PALO CRISTI	1,198	862	287	523	467	315	463	307
0640 PALO VERDE	1,133	585	194	361	156	385	263	278
0641 PALOMINO	1,217	380	126	229	104	250	186	165
0642 PAPAGO PARK	1,690	624	227	354	192	379	294	287
0643 PARADA	1,119	627	195	388	229	328	299	268
0644 PARADISE PARK	1,099	528	208	293	188	315	281	222
0645 PARK CENTRAL	234	167	48	111	60	96	86	67
0646 PARK MEADOWS	1,366	845	304	496	399	387	420	362
0647 PARKVIEW	543	184	47	109	29	124	48	107
0648 PASADENA	917	526	181	312	176	303	229	257
0649 PATRICIA ANN	1,573	743	248	451	234	449	340	352
0650 PEBBLE CREEK	1,352	890	274	582	388	436	454	386
0651 PECAN RIDGE	1,395	959	290	620	452	412	485	378
0652 PECOS	973	661	221	400	313	295	309	291
0653 PENDERGAST	1,166	536	181	336	198	304	250	257
0654 PEORIA 1	2,217	1,137	378	715	358	705	526	537
0655 PEORIA 2	1,041	587	219	339	200	343	293	258
0656 PEORIA 3	1,285	614	204	368	163	387	289	275

˘

** OFFICIAL CANVASS **

MARICOPA COUNTY, ARIZONA
NOVEMBER 8, 1994
GENERAL

100-LIEUTENANT GOVERNOR 101-STATE TRUST LAND 102-AGRICULTURAL TAX EXEMPTION 103-RIG RECOVER

0657 PEORIA 4	1,597	739	255	436	222	451	356	335
0658 PEORIA 5	1,184	598	210	366	198	364	309	254
0659 PEORIA 6	1,170	726	245	425	234	421	345	311
0660 PEORIA 7	1,755	821	297	473	222	528	377	375
0661 PEORIA 8	1,110	542	158	353	142	350	236	258
0662 PEORIA 9	1,532	757	240	486	213	510	349	375
0663 PEPPERTREE	1,382	878	294	554	342	486	458	382
0664 PERRY PARK	1,319	705	201	461	197	447	293	357
0665 PERRYVILLE	902	485	119	339	151	296	257	201
0666 PERSHING	1,202	701	248	417	273	374	349	302
0667 PHELPS	1,075	559	178	356	162	359	268	259
0668 PICADILLY	1,474	973	308	612	401	504	490	412
0669 PIERCE	1,384	724	225	469	201	470	332	352
0670 PIERSON	1,717	915	317	540	246	576	374	466
0671 PIMA	1,677	1,031	338	634	376	574	506	462
0672 PINE SPRINGS	1,089	854	328	461	326	433	411	363
0673 PINE VALLEY	1,294	727	270	432	353	319	379	298
0674 PINNACLE PEAK	2,085	1,435	593	763	693	643	746	586
0675 PINTO	865	551	191	329	228	280	271	237
0676 PINTO WEST	1,234	830	299	483	360	390	438	332
0677 PIONEER	1,146	747	248	457	293	405	374	326
0678 POINSETTIA	1,606	882	341	506	326	506	426	403
0679 POLK	173	39	14	24	13	24	16	22
0680 PONDEROSA	1,152	530	165	340	174	327	246	252
0681 PORT ROYALE	831	441	163	262	175	232	209	194
0682 PORTLAND	558	248	69	155	43	173	104	108
0683 POWELL	1,077	560	179	347	207	315	264	251
0684 PRESIDIO	1,571	899	314	540	364	478	479	366
0685 PRINCETON	1,446	869	270	539	328	465	404	391
0686 PUEBLO	741	436	161	214	158	201	195	174
0687 QUAIL HILL	2,439	1,163	400	706	461	619	540	539
0688 QUAIL RUN	2,455	1,429	528	842	591	750	671	662
0689 QUEEN CREEK	1,483	864	235	572	279	514	492	318
0690 RAINBOW VALLEY	1,057	618	167	424	217	367	325	264
0691 RAINTREE	859	571	225	325	256	280	294	245
0692 RANCHO	1,024	672	199	445	281	352	318	316
0693 RAWHIDE	2,284	1,503	561	859	710	692	735	649
0694 RECKER	1,635	1,037	341	663	403	583	597	399
0695 REDWING	1,336	785	286	452	346	378	417	317
0696 RHODES	1,098	419	169	231	171	220	222	174
0697 RICHLAND	765	422	129	272	126	259	209	190

˘

** OFFICIAL CANVASS **

MARICOPA COUNTY, ARIZONA
NOVEMBER 8, 1994
GENERAL

100-LIEUTENANT GOVERNOR 101-STATE TRUST LAND 102-AGRICULTURAL TAX EXEMPTION 103-RIG RECOVER

0698	RIMROCK	1,379	1,031	382	587	423	529	530	425
0699	RIO VERDE	645	525	211	298	238	258	306	195
0700	RIO VISTA	1,073	343	72	227	55	238	107	190
0701	RIVER	18	5	3	2		4	3	2
0702	RIVERSIDE	272	118	26	81	16	88	39	64
0703	RIVIERA	1,486	853	300	522	326	481	439	376
0704	ROADRUNNER	1,615	750	205	505	184	521	300	400
0705	ROANOKE	819	280	100	166	83	177	114	143
0706	ROCKRIDGE	762	547	184	336	286	227	280	225
0707	ROCKWOOD	1,122	535	184	313	181	310	261	233
0708	ROESER	1,293	429	107	250	81	275	118	236
0709	ROMA	1,635	702	235	435	208	464	304	367
0710	ROSE	1,372	695	237	405	179	444	327	307
0711	ROSE GARDEN	1,067	391	131	239	104	265	185	188
0712	ROSEWOOD	1,790	1,343	485	738	512	687	639	570
0713	ROVEEN	1,256	736	210	490	240	427	344	330
0714	ROVEY	922	532	163	346	180	318	248	253
0715	ROYAL OAK	1,286	900	368	418	348	401	422	338
0716	ROYAL PALM	880	522	167	325	230	248	279	195
0717	RUBY	1,550	711	263	417	257	406	354	309
0718	RUTH	1,079	514	151	341	168	316	249	234
0719	SADDLE RIDGE	1,654	1,275	479	693	460	684	600	556
0720	SAHUARO	1,439	672	236	406	186	445	315	320
0721	SALT RIVER	1,158	653	237	356	212	370	287	296
0722	SAN JUAN	1,018	723	231	450	328	339	364	304
0723	SAN SIMON	1,434	851	330	455	400	370	445	334
0724	SAN VICTOR	1,633	747	287	396	326	336	356	310
0725	SANDIA	1,179	700	249	426	281	368	368	284
0726	SANDPIPER	665	428	157	257	195	207	240	170
0727	SANDSTONE	1,468	716	241	441	194	469	357	322
0728	SANDY SHORES	1,387	751	304	402	318	355	351	341
0729	SANNA	744	449	141	284	143	277	196	220
0730	SANTA MARIA	468	231	43	167	40	171	97	110
0731	SANTAN	91	53	24	29	28	23	40	13
0732	SANTO	748	458	172	255	202	204	221	182
0733	SARATOGA	1,878	1,326	484	682	461	673	630	508
0734	SCOTTSDALE	1,090	545	167	331	179	309	251	246
0735	SELLS	872	361	125	225	92	252	157	185
0736	SENTINEL	107	47	12	32	20	23	17	29
0737	SENTRY	2,010	1,221	480	683	576	556	619	509
0738	SEVILLA	1,911	1,121	353	718	304	752	488	563

		100-LIEUTENANT GOVERNOR	101-STATE TRUST LAND	102-AGRICULTURAL TAX EXEMPTION	103-RIGHT TO RECOVER
0739	SHADOW HILLS	1,136	902	361	480	362	464	445	372
0740	SHADOW RIDGE	1,262	756	313	402	312	378	373	327
0741	SHADOW ROCK	1,097	723	252	433	352	324	344	317
0742	SHADY GLEN	914	395	137	240	125	247	181	191
0743	SHASTA	933	714	277	359	279	341	354	266
0744	SHAW BUTTE	1,639	765	229	490	214	498	360	354
0745	SHAWNEE	1,320	582	211	323	200	310	270	246
0746	SHEA	1,235	764	232	470	277	411	331	363
0747	SHEENA	1,468	952	338	579	407	495	469	416
0748	SHERIDAN	1,272	469	118	289	92	308	158	243
0749	SIERRA	1,611	842	295	508	262	524	393	392
0750	SIERRA VISTA	1,692	715	195	441	158	448	210	407
0751	SIESTA	829	486	139	319	144	304	226	218
0752	SIGNAL BUTTE	767	359	133	185	105	203	164	151
0753	SILVER CREEK	1,754	647	239	371	204	389	309	291
0754	SILVER SPUR	1,166	594	238	319	280	270	289	258
0755	SILVERADO	1,104	330	95	218	94	218	153	155
0756	SILVERTREE	1,332	953	279	637	454	448	503	390
0757	SIMIS	1,422	949	282	617	409	465	510	366
0758	SKIFF	121	47	6	35	5	35	14	27
0759	SKY HARBOR	575	150	40	89	33	94	57	70
0760	SKY HAWK	1,609	1,313	527	701	594	614	654	548
0761	SKYLARK	679	554	209	311	213	297	252	247
0762	SOLANO	1,067	643	213	391	228	363	325	263
0763	SOLCITO	1,408	915	273	593	331	523	444	409
0764	SOUTH BANK	778	516	171	323	233	253	260	215
0765	SOUTH MTN HIGH	1,287	415	106	247	80	260	132	220
0766	SOUTHERN	1,734	539	133	337	87	384	139	329
0767	SPANISH GARDEN	972	733	274	411	264	390	358	315
0768	SPRUCE	934	384	121	241	89	259	187	151
0769	ST CHRISTOPHER	1,810	1,098	423	573	360	621	505	483
0770	ST FRANCIS	1,448	714	209	462	228	441	355	313
0771	ST JOHN	1,227	580	202	348	207	332	274	273
0772	ST MORITZ	2,410	1,191	393	753	416	686	526	581
0773	ST VINCENT	1,605	763	231	487	220	490	344	371
0774	STAGECOACH	263	185	59	123	79	97	98	83
0775	STARDUST	1,322	1,057	421	560	395	557	485	466
0776	STARLIGHT	1,494	726	212	487	183	501	324	362
0777	STELLA	1,673	816	256	495	227	503	375	366
0778	STOCKMAN	1,628	958	295	616	343	553	445	456
0779	STONEGATE	806	592	221	330	310	223	272	269

		100-LIEUTENANT GOVERNOR	101-STATE TRUST LAND	102-AGRICULTURAL TAX EXEMPTION	103-RIGHT TO RECOVER
0780	SULLIVAN	520	151	35	97	29	103	47	81
0781	SUMMERHAVEN	1,549	955	329	575	429	459	452	428
0782	SUMMERSTAR	1,029	792	285	421	289	399	342	344
0783	SUN CITY	1,688	1,150	393	641	370	629	526	490
0784	SUN LAKES 1	626	492	184	268	216	217	242	206
0785	SUN LAKES 2	1,337	1,050	388	589	398	552	494	468
0786	SUN LAKES 3	1,184	869	318	483	304	483	410	379
0787	SUN LAKES 4	1,198	961	328	571	358	519	435	445
0788	SUN LAKES 5	1,337	1,010	376	582	399	539	478	464
0789	SUN LAKES 6	1,232	987	341	585	428	469	454	457
0790	SUN LAKES 7	793	655	229	386	295	306	314	282
0791	SUNBURST	1,721	910	305	562	266	586	456	394
0792	SUNDIAL	1,090	392	109	260	118	246	187	176
0793	SUNDOWN	1,435	953	366	516	454	400	490	357
0794	SUNFLOWER	1	1						
0795	SUNLAND	992	355	66	243	54	246	118	187
0796	SUNNY HIGH	1,260	816	248	514	318	435	389	357
0797	SUNNYSIDE	832	525	187	319	240	261	283	216
0798	SUNNYSLOPE	1,248	604	168	403	185	360	270	296
0799	SUNRISE	865	389	128	246	115	252	173	193
0800	SUNSET	1,738	792	226	530	229	514	360	383
0801	SUNSET PALMS	2,224	1,036	364	618	350	612	490	482
0802	SUNSHINE	1,695	1,015	285	667	269	675	441	502
0803	SUNSTONE	1,535	1,066	381	553	354	536	455	443

0804	SUPAI	1,184	751	266	449	253	436	368	332
0805	SURPRISE	1,749	583	138	344	103	363	177	303
0806	TANGERINE	1,319	676	205	435	224	393	342	281
0807	TANGLEWOOD	2,753	1,578	591	907	660	797	819	655
0808	TARO	1,534	768	236	493	213	497	389	336
0809	TEMPE 01	1,919	1,081	365	636	352	615	504	462
0810	TEMPE 02	1,316	654	216	398	280	321	318	283
0811	TEMPE 03	1,020	506	144	325	149	318	236	226
0812	TEMPE 04	1,844	665	198	431	218	400	322	303
0813	TEMPE 05	1,601	505	168	298	180	276	240	216
0814	TEMPE 06	1,798	178	77	86	60	91	96	57
0815	TEMPE 07	631	258	95	150	83	154	145	99
0816	TEMPE 08	1,013	563	161	379	175	357	258	276
0817	TEMPE 09	1,561	735	228	446	243	424	331	352
0818	TEMPE 10	2,460	504	200	272	198	254	277	188
0819	TEMPE 11	784	277	105	153	100	152	134	118
0820	TEMPE 12	1,236	340	119	204	132	182	167	154

		100-LIEUTENANT GOVERNOR	101-STATE TRUST LAND	102-AGRICULTURAL TAX EXEMPTION	103-RIGHT TO RECOVER
0821	TEMPE 13	820	370	103	231	115	212	153	172
0822	TEMPE 14	1,167	561	190	337	173	341	275	238
0823	TEMPE 15	1,015	494	132	336	181	275	253	206
0824	TEMPE 16	1,836	664	203	417	282	310	327	270
0825	TEMPE 17	1,152	317	94	206	92	199	141	155
0826	TEMPE 18	1,690	336	132	176	123	171	174	122
0827	TEMPE 19	1,321	386	120	246	149	212	200	159
0828	TEMPE 20	1,826	1,054	329	627	351	594	501	458
0829	TEMPE 21	1,131	610	201	370	223	339	299	267
0830	TEMPE 22	1,451	912	286	576	416	437	503	354
0831	TEMPE 23	1,606	877	266	563	357	452	429	381
0832	TEMPE 24	1,691	924	336	546	370	500	485	394
0833	TEMPE 25	1,610	987	350	591	455	470	514	404
0834	TEMPE 26	1,118	738	259	449	290	399	401	292
0835	TEMPE 27	754	496	165	300	203	254	233	223
0836	TEMPE 28	1,043	608	179	389	285	275	330	237
0837	TEMPE 29	1,091	588	204	347	241	300	318	223
0838	TEMPE 30	974	472	156	300	149	304	229	218
0839	TEMPE 31	1,069	553	171	354	216	291	249	253
0840	TEMPE 32	1,163	429	122	290	160	248	209	195
0841	TEMPE 33	824	506	184	301	218	253	278	198
0842	TEMPE 34	1,219	731	241	462	284	409	385	309
0843	TEMPE 35	972	606	199	364	206	339	304	252
0844	TEMPE 36	1,615	1,042	379	618	487	486	595	380
0845	TEMPE 37	1,379	863	297	483	363	394	446	322
0846	TEMPE 38	1,139	486	167	296	176	279	249	209
0847	TEMPE 39	564	218	68	139	80	125	117	88
0848	TEMPE 40	1,815	894	287	547	322	495	464	358
0849	TEMPE 41	1,700	996	364	592	379	541	502	429
0850	TEMPE 42	1,607	980	320	606	379	542	516	400
0851	TEMPE 43	1,361	390	135	242	128	243	195	176
0852	TEMPE 44	1,741	949	326	559	327	537	493	371
0853	TEMPE 45	1,440	721	244	428	303	363	371	294
0854	TEMPE 46	1,581	953	303	589	444	438	486	389
0855	TEMPE 47	1,457	876	293	544	358	463	481	328
0856	TEMPE 48	1,246	775	237	498	304	408	385	337
0857	TEMPE 49	1,163	720	281	399	267	394	342	330
0858	TEMPE 50	1,816	862	304	508	324	459	405	386
0859	TEMPE 51	1,511	763	262	463	309	400	391	313
0860	TEMPE 52	874	537	174	340	225	287	258	246
0861	TEMPE 53	1,359	869	292	532	347	442	449	352

** OFFICIAL CANVASS **

MARICOPA COUNTY, ARIZONA
NOVEMBER 8, 1994
GENERAL

		100-LIEUTENANT GOVERNOR	101-STATE TRUST LAND	102-AGRICULTURAL TAX EXEMPTION	103-RIGHT TO RECOVER
0862	TEMPE 54	1,444	840	296	507	406	385	448	343
0863	TEMPE 55	1,226	828	306	480	386	385	407	366
0864	TEMPE 56	1,634	1,095	328	715	474	544	584	439
0865	TEMPE 57	1,790	1,093	375	671	474	557	536	504
0866	TEMPE 58	2,780	1,906	735	1,082	877	888	1,018	760
0867	TEMPE 59	2,152	1,463	525	874	721	645	767	596
0868	TEMPE 60	1,507	650	258	357	250	351	321	285
0869	TEMPE 61	1,163	651	187	423	224	367	271	328
0870	TEMPE 62	1,259	740	281	425	339	353	387	309
0871	TEMPE 63	1,109	678	214	432	276	355	343	294
0872	TEMPE 64	978	347	101	215	109	206	180	133
0873	THOMAS	1,102	688	215	433	231	403	315	320
0874	THORNWOOD	1,462	936	307	569	400	474	481	394
0875	THUNDERHILL	3,068	2,024	784	1,137	886	1,003	1,059	828
0876	TIERRA BUENA	940	521	162	338	170	321	247	244
0877	TOLLESON 1	588	273	43	190	60	166	113	109
0878	TOLLESON 2	1,461	723	135	507	171	465	330	298
0879	TONOPAH	822	433	113	293	98	315	243	170
0880	TOPEKA	1,252	640	232	382	235	367	333	272
0881	TORTILLA FLAT	42	17	6	11	6	11	10	6
0882	TOWER	832	452	151	275	170	255	194	228
0883	TOWNLEY	1,605	723	259	420	228	429	354	311
0884	TREVOR BROWNE	847	349	105	230	92	234	157	172
0885	TRINITY	1,378	531	161	337	150	347	257	236
0886	TUMBLEWEED	1,290	531	152	353	131	378	229	278
0887	TURNEY	1,675	915	283	577	295	543	417	419
0888	TURQUOISE	1,059	727	275	405	374	276	366	293
0889	TUTHILL	337	187	50	133	60	118	87	95
0890	VALENCIA	1,383	681	203	436	188	447	305	328
0891	VERNON	1,252	488	134	306	117	317	203	226
0892	VICTORIA	1,036	353	132	196	88	229	167	153
0893	VILLA RITA	1,261	677	272	378	283	345	379	256
0894	VILLAGE MEADOWS	1,419	715	202	475	216	453	323	351
0895	VINEYARD	524	258	62	182	76	164	126	114
0896	VIRGINIA	1,549	904	287	568	356	490	456	385
0897	VISTA	1,462	817	277	497	241	513	385	367
0898	VOLTAIRE	1,451	800	281	485	231	517	388	365
0899	WADDELL	570	302	93	189	108	168	175	100
0900	WAGON WHEEL	1,371	978	326	600	478	420	507	387
0901	WAHALLA	1,742	965	370	548	404	485	458	437
0902	WALLACE	1,324	562	191	330	186	332	264	248

** OFFICIAL CANVASS **

MARICOPA COUNTY, ARIZONA
NOVEMBER 8, 1994
GENERAL

	100-LIEUTENANT GOVERNOR	101-STATE TRUST LAND	102-AGRICULTURAL TAX EXEMPTION	103-RIGHT TO RECOVER
0903 WARNER	999	506	119	358	140	335	266	217
0904 WELDON	1,139	442	146	272	112	295	190	222
0905 WEST HIGH	1,856	1,104	342	687	332	677	491	523
0906 WESTBROOK	804	695	237	427	298	351	347	310
0907 WESTCOTT	1,492	730	240	464	195	497	352	336
0908 WESTERN STAR	1,838	1,036	330	653	445	528	508	464
0909 WESTRIDGE	1,282	509	150	332	125	353	217	264
0910 WESTWARD HO	1,588	477	172	238	129	278	213	193
0911 WESTWIND	1,618	652	168	441	173	424	286	322
0912 WHITE	1,771	991	301	642	311	601	439	471
0913 WHITTIER	742	369	101	228	113	202	151	171
0914 WHITTON	1,203	661	178	431	221	373	311	281
0915 WICKENBURG 1	1,840	1,102	356	661	344	662	542	481
0916 WICKENBURG 2	1,729	1,101	332	673	346	643	559	446
0917 WIER	1,534	834	293	489	235	533	366	395
0918 WIGWAM	1,340	979	305	635	484	425	592	322
0919 WIKIEUP	1,491	788	258	493	262	479	378	357
0920 WILDER	1,230	922	290	576	478	373	500	353
0921 WILDWOOD	1,081	867	353	448	335	443	400	369
0922 WILLETTA	504	172	52	103	46	103	72	81
0923 WILLIAMS FIELD	1,975	1,408	485	837	524	758	644	655
0924 WILLOW	1,878	1,189	405	727	462	633	599	511
0925 WILSHIRE	1,548	989	322	616	419	501	462	457
0926 WINDMERE	1,814	1,004	396	566	381	548	481	453
0927 WINDROSE	1,490	775	250	479	193	532	349	379
0928 WINDSONG	1,554	928	324	556	391	455	470	390
0929 WINDSOR	741	345	88	231	90	223	149	169
0930 WINSTON	1,074	419	167	231	154	229	215	171
0931 WITTMANN	1,407	631	141	449	125	461	295	299
0932 WOOD	1,701	891	287	572	267	573	419	425
0933 WOODRIDGE	990	534	191	320	173	327	240	261
0934 XAVIER	1,145	538	174	333	164	325	258	227
0935 YALE	1,439	920	272	604	304	551	430	425
0936 YOUNGTOWN	1,678	1,007	338	548	288	579	417	456
0937 YUCCA	1,346	739	260	438	290	406	374	323
0938 YUKON	1,148	574	182	371	168	375	268	280
0939 YUMA	1,897	1,192	410	704	439	669	624	486

OFFICIAL CANVASS

MARICOPA COUNTY, ARIZONA
NOVEMBER 8, 1994
GENERAL

	100-LIEUTENANT GOVERNOR	101-STATE TRUST LAND	102-AGRICULTURAL TAX EXEMPTION	103-RIGHT TO RECOVER
TOTAL	1189814	655,732	222,195	393,647	235,420	366,501	318,418	286,478
CONG. DIST. 1	355,239	190,984	65,499	114,631	72,317	103,542	95,841	81,076
CONG. DIST. 2	94,976	38,294	10,460	23,960	9,276	24,447	14,952	18,904
CONG. DIST. 3	211,289	122,988	41,933	72,936	40,947	71,374	58,174	54,799
CONG. DIST. 4	362,621	204,073	68,228	124,826	75,354	113,336	99,238	89,935
CONG. DIST. 6	165,689	99,393	36,075	57,294	37,526	53,802	50,213	41,764
ST. LEG. DIST. 4	1	1						
ST. LEG. DIST. 6	84,706	48,153	16,921	28,849	17,998	26,575	24,262	20,712
ST. LEG. DIST. 7	11,850	4,810	1,427	2,836	1,294	2,898	2,061	2,156
ST. LEG. DIST. 11	183	110	43	59	40	62	41	63
ST. LEG. DIST. 15	68,268	43,003	14,777	25,266	14,694	24,450	20,606	18,783
ST. LEG. DIST. 16	70,731	37,529	12,342	23,354	11,620	23,320	17,836	17,273
ST. LEG. DIST. 17	72,478	40,756	13,904	24,018	13,140	23,903	19,045	18,192
ST. LEG. DIST. 18	73,799	42,205	13,570	26,296	15,920	23,005	20,738	18,275
ST. LEG. DIST. 19	78,628	45,319	15,279	27,579	15,462	26,467	21,662	20,557
ST. LEG. DIST. 20	53,001	24,499	7,527	15,422	6,513	15,976	10,567	12,001
ST. LEG. DIST. 21	67,089	39,740	14,799	22,168	14,349	21,655	19,794	16,546
ST. LEG. DIST. 22	39,095	14,564	4,017	9,083	3,408	9,500	5,667	7,247
ST. LEG. DIST. 23	38,660	15,266	4,032	9,453	3,382	9,761	5,529	7,653
ST. LEG. DIST. 24	75,500	42,364	14,644	25,537	15,924	23,482	20,723	18,693
ST. LEG. DIST. 25	64,326	34,536	10,659	21,809	11,809	19,907	16,250	15,561
ST. LEG. DIST. 26	80,962	46,543	15,341	28,308	18,620	23,954	22,980	19,666
ST. LEG. DIST. 27	81,173	43,142	14,620	26,166	17,478	22,421	21,922	18,145
ST. LEG. DIST. 28	98,687	60,090	22,068	34,731	25,578	29,959	30,306	25,398
ST. LEG. DIST. 29	57,187	28,342	10,230	16,493	10,551	15,667	15,091	11,215
ST. LEG. DIST. 30	73,490	44,760	15,995	26,220	17,640	23,539	23,338	18,342
COUNTY SUPV. DIST. 1	246,504	133,397	45,863	80,330	50,586	72,608	66,999	57,074
COUNTY SUPV. DIST. 2	279,009	165,316	59,836	95,303	66,692	84,774	84,396	67,946
COUNTY SUPV. DIST. 3	266,260	148,575	49,060	91,847	53,089	84,808	72,265	65,971
COUNTY SUPV. DIST. 4	248,498	146,445	49,933	87,220	49,313	84,652	69,392	65,296
COUNTY SUPV. DIST. 5	149,543	61,999	17,503	38,947	15,740	39,659	25,366	30,191
BUCKEYE J.P.	12,327	7,093	1,865	4,850	2,459	4,153	3,857	2,817
CENTRAL PHX J.P.	26,770	14,690	4,544	9,249	5,053	8,419	6,956	6,528
CHANDLER J.P.	102,723	60,845	21,551	36,098	23,494	32,684	30,502	26,161
EAST MESA J.P.	77,877	46,096	17,163	25,604	16,601	25,031	22,891	19,199
EAST PHX NO. 1 J.P.	26,369	11,954	3,512	7,552	3,458	7,374	5,223	5,666
EAST PHX NO. 2 J.P.	50,782	30,030	9,477	18,838	11,672	15,935	14,680	12,894
GILA BEND J.P.	1,255	590	153	365	162	349	242	277
GLENDALE J.P.	116,830	61,178	19,927	38,079	18,697	38,126	28,550	28,545
MARYVALE J.P.	33,498	14,912	4,476	9,467	3,794	9,900	6,189	7,511
NORTH MESA J.P.	35,632	20,619	7,608	11,988	8,202	11,044	11,232	8,041

OFFICIAL CANVASS

MARICOPA COUNTY, ARIZONA
NOVEMBER 8, 1994
GENERAL

	100-LIEUTENANT GOVERNOR	101-STATE TRUST LAND	102-AGRICULTURAL TAX EXEMPTION	103-RIGHT TO RECOVER
NORTH EAST PHX J.P.	112,171	62,188	20,937	38,126	22,140	35,849	30,481	27,565
NORTH WEST PHX J.P.	62,990	34,623	11,093	21,569	12,532	19,322	16,851	15,152
PEORIA J.P.	107,112	65,153	22,698	37,674	22,129	36,748	30,632	28,651
SCOTTSDALE J.P.	141,350	85,342	30,740	49,601	36,407	42,010	42,674	36,002
S. MESA/GILBERT J.P.	50,853	29,011	10,195	17,419	11,440	15,496	15,380	11,891
SOUTH PHOENIX J.P.	31,523	12,869	3,407	8,091	2,888	8,327	4,773	6,488
TEMPE J.P.	80,486	39,277	12,974	23,895	15,220	20,856	19,717	16,495
TOLLESON J.P.	45,485	20,275	5,965	13,127	5,642	13,150	9,014	9,824
WEST MESA J.P.	33,979	15,497	5,465	9,024	5,433	8,751	7,968	6,300
WEST PHX J.P.	14,825	4,776	1,295	2,775	1,092	2,903	1,669	2,342
WICKENBURG J.P.	24,977	18,714	7,150	10,256	6,905	10,074	8,937	8,129
EVIT DIST. NO. 1	62,297	37,506	12,571	22,540	15,141	19,053	18,439	15,887
EVIT DIST. NO. 2	56,087	25,619	8,420	15,680	9,660	13,942	12,864	10,846

EVIT DIST. NO. 3	70,747	39,907	14,027	23,677	15,960	20,795	19,919	17,049
EVIT DIST. NO. 4	48,998	24,264	8,544	14,481	9,233	13,259	12,506	10,141
EVIT DIST. NO. 5	72,879	44,278	16,422	25,314	19,459	21,247	22,380	18,423
EVIT DIST. NO. 6	46,095	25,016	9,327	14,161	9,572	13,398	13,316	9,787
EVIT DIST. NO. 7	53,943	30,785	10,907	18,382	11,572	17,047	16,007	12,892
EVIT DIST. NO. 8	60,008	36,974	13,642	20,629	13,589	19,781	18,307	15,412
EVIT DIST. NO. 9	40,664	24,887	8,550	14,880	9,124	13,752	12,617	10,519
EVIT	511,718	289,236	102,410	169,744	113,310	152,274	146,355	120,956
CITY OF MESA	152,213	83,512	30,570	47,877	31,486	45,099	42,938	34,250

	300-CRITERIA FOR TAKINGS			301-CIVIL JUSTICE SYSTEM		302-LEGISLATOR SALARIES		400-HAL TRANSPO TAX
	BRIEF	VACATE	NEUTRAL	YES	NO	YES	NO	YES
0001 ACACIA	1,744	1,009	341	555	320	619	365	568
0002 ACUNA	1,215	459	128	284	151	277	107	314
0003 ADOBE	585	252	85	148	80	151	57	182
0004 AGUA FRIA	1,452	1,104	352	577	471	492	412	583
0005 AGUILA	235	147	52	82	52	81	23	111
0006 AHWATUKEE	2,210	1,529	517	854	596	800	621	805
0007 AIRE LIBRE	801	450	126	262	142	259	146	267
0008 ALHAMBRA	1,214	531	173	307	173	321	158	348
0009 ALICE	1,180	758	277	417	275	423	328	389
0010 ALMERIA	1,037	442	112	269	105	286	105	302
0011 ALPACA	1,670	1,337	503	667	683	524	521	731
0012 ALTA MESA	1,696	962	316	555	296	601	416	508
0013 ALTA VISTA	940	476	154	284	108	333	116	334
0014 ALTADENA	1,472	810	297	428	246	502	286	482
0015 AMBER	1,318	838	301	466	343	444	380	418
0016 ANDERSON	1,550	695	268	355	249	402	292	379
0017 ANDORA	1,180	642	208	345	229	351	248	349
0018 ANGELA	1,925	1,167	436	590	449	614	455	655
0019 ANGUS	1,643	664	218	340	198	376	228	357
0020 ANNETTE	1,143	561	185	325	158	372	174	365
0021 APACHE	1,059	583	185	321	180	336	156	374
0022 APPLEBY	1,150	732	321	348	259	427	236	459
0023 ARCADIA	1,566	950	311	526	337	544	387	491
0024 ARDMORE	870	349	90	209	90	224	98	219
0025 ARIES	1,347	622	191	356	177	384	211	355
0026 ARLINGTON	71	51	24	20	26	17	18	26
0027 ARROWHEAD	1,317	1,022	391	482	500	410	384	540
0028 ASTER	654	410	177	198	179	202	173	214
0029 ATHENS	1,810	1,070	405	505	396	564	413	579
0030 AUGUSTA	1,457	888	286	516	280	544	330	502
0031 AVALON	504	267	73	152	74	161	82	162
0032 AVONDALE 1	1,723	665	189	409	166	451	162	461
0033 AVONDALE 2	1,562	560	139	322	143	345	99	387
0034 BALSZ	1,167	458	134	257	131	273	98	312
0035 BANFF	1,643	1,009	407	490	387	543	399	575
0036 BARCELONA	789	394	121	240	104	264	125	243
0037 BARNES	1,157	847	271	477	336	425	382	406
0038 BEARDSLEY	1,690	1,255	521	597	529	651	566	628
0039 BELMONT	1,102	667	222	384	244	379	247	395
0040 BERKELEY	740	310	103	177	78	207	87	208
0041 BERRIDGE	1,576	922	306	519	296	563	413	464

	300-CRITERIA FOR TAKINGS			301-CIVIL JUSTICE SYSTEM		302-LEGISLATOR SALARIES		400-HAL TRANSPO TAX
	BRIEF	VACATE	NEUTRAL	YES	NO	YES	NO	YES
0042 BERYL	1,466	860	291	477	301	493	325	486
0043 BETHANY	521	362	139	190	157	180	209	137
0044 BETHUNE	733	287	49	147	43	167	54	135
0045 BILTMORE	1,341	845	366	369	398	361	480	298
0046 BISCUIT FLAT	160	100	36	55	41	52	19	75
0047 BLACK CANYON	1,042	383	118	228	105	250	114	248
0048 BLACKHAWK	1,372	575	217	318	175	378	195	363
0049 BLANCHE	954	536	194	296	201	299	241	274
0050 BLUE SKY	1,205	994	361	510	500	399	487	445
0051 BLUEBIRD	851	392	136	204	111	249	101	260
0052 BLUEFIELD	1,353	556	212	292	169	367	151	390
0053 BOLO	370	218	64	138	69	140	68	144
0054 BONANZA	1,006	824	256	445	344	386	339	413
0055 BRIARWOOD	774	621	199	328	291	259	238	322
0056 BRILL	1,036	351	112	204	114	198	65	252
0057 BRITTON	1,692	544	184	314	155	357	151	366
0058 BROADWAY	652	245	61	147	58	164	56	169
0059 BROOK HOLLOW	1,459	960	398	455	369	530	510	410
0060 BROOKWOOD	1,106	683	250	350	257	380	294	354
0061 BUCKEYE 1	1,477	835	309	432	257	496	200	568
0062 BUCKEYE 2	925	456	158	250	147	263	121	291
0063 BUENA TERRA	921	558	177	308	196	309	234	282
0064 BUFFALO RIDGE	2,182	1,286	464	696	451	716	424	786
0065 BURGESS	1,652	649	166	412	119	460	134	452
0066 CACTUS	830	415	155	209	148	232	140	254
0067 CACTUS GLEN	1,100	658	278	306	273	326	317	310
0068 CALAVAR	1,752	948	304	531	332	532	339	542
0069 CALAVEROS	1,568	1,053	402	545	434	550	587	422
0070 CALICO	996	670	251	355	280	347	351	280
0071 CALYPSO	942	701	228	363	290	327	232	411
0072 CAMBRIDGE	582	199	54	131	46	135	57	127
0073 CAMDEN	1,312	942	338	473	403	441	346	501
0074 CAMELBACK HIGH	1,069	695	244	377	216	415	314	347
0075 CAMELHEAD	901	606	263	259	302	226	321	226
0076 CAMELVIEW	1,246	814	288	405	333	378	406	335
0077 CAMEO	1,491	1,084	339	583	468	475	400	579
0078 CAMERON	1,284	734	287	385	225	469	260	446
0079 CAMPO BELLO	941	465	172	248	131	313	140	312
0080 CANAL	974	440	112	281	106	296	107	302
0081 CANTERBURY	1,343	856	294	468	336	447	430	373
0082 CANYON PARK	583	152	56	73	54	85	58	83

	300-CRITERIA FOR TAKINGS			301-CIVIL JUSTICE SYSTEM		302-LEGISLATOR SALARIES		400-HAL TRANSPO TAX
	BRIEF	VACATE	NEUTRAL	YES	NO	YES	NO	YES

0083	CAPISTRANO	780	367	143	178	125	217	157	196
0084	CAREFREE	1,691	1,146	464	586	550	511	521	560
0085	CARNATION	1,296	643	204	366	185	394	225	366
0086	CAROL	1,980	1,006	320	569	285	652	388	570
0087	CAROL ANN	1,687	860	322	451	282	529	299	523
0088	CAROLINA	1,279	793	325	399	309	433	382	376
0089	CARSON	2,048	893	296	492	235	588	266	560
0090	CARTWRIGHT	800	348	102	211	100	220	93	230
0091	CASCADE	805	511	224	237	232	249	261	227
0092	CASH	52	21	8	9	5	14	2	17
0093	CASHION	1,060	385	86	229	78	249	73	246
0094	CAVALIER	584	360	140	188	120	224	147	202
0095	CAVE CREEK 1	1,020	598	205	336	182	356	200	362
0096	CAVE CREEK 2	693	477	176	258	197	255	178	286
0097	CAVE CREEK 3	52	34	14	19	7	24	14	18
0098	CEDAR HILLS	1,467	1,127	379	584	509	477	426	588
0099	CENTRAL HIGH	581	220	61	141	59	148	69	138
0100	CENTURY	1,123	709	270	358	299	357	385	287
0101	CHANDLER 01	1,805	986	341	574	317	623	385	569
0102	CHANDLER 02	1,700	761	284	379	265	439	316	411
0103	CHANDLER 03	1,448	821	273	456	332	421	377	401
0104	CHANDLER 04	1,851	1,157	429	602	412	661	483	606
0105	CHANDLER 05	1,522	855	298	467	281	519	299	516
0106	CHANDLER 06	1,272	689	224	380	225	419	236	426
0107	CHANDLER 07	1,294	717	266	383	256	413	295	392
0108	CHANDLER 08	1,941	884	309	496	279	536	290	551
0109	CHANDLER 09	1,567	884	350	449	332	492	349	488
0110	CHANDLER 10	1,404	878	312	470	323	489	329	505
0111	CHANDLER 11	2,311	1,366	510	698	469	810	486	805
0112	CHANDLER 12	1,179	625	208	349	198	379	167	420
0113	CHANDLER 13	1,277	759	281	406	252	451	255	458
0114	CHANDLER 14	1,215	588	176	348	183	348	181	366
0115	CHANDLER 15	2,256	1,381	483	762	475	825	573	743
0116	CHANDLER 16	2,195	1,331	479	694	511	713	546	720
0117	CHANDLER 17	2,148	1,090	388	584	385	645	393	633
0118	CHANDLER 18	1,822	1,103	433	533	440	585	447	592
0119	CHANDLER 19	1,519	854	320	455	294	495	243	563
0120	CHANDLER 20	1,540	915	311	504	283	561	234	628
0121	CHANDLER 21	1,213	768	300	399	280	441	242	487
0122	CHANDLER 22	833	402	118	251	111	261	82	287
0123	CHANDLER 23	1,627	993	355	525	389	537	357	592

** OFFICIAL CANVASS **

MARICOPA COUNTY, ARIZONA
NOVEMBER 8, 1994
GENERAL

		300-CRITERIA FOR TAKINGS	301-CIVIL JUSTICE SYSTEM	302-LEGISLATOR SALARIES	400-HAL TRANSPO TAX
0124	CHANDLER 24	2,267	1,158	433	610	386	671	417	669
0125	CHANDLER 25	1,122	668	242	360	247	378	250	386
0126	CHANDLER 26	1,183	576	219	283	199	332	183	349
0127	CHANDLER 27	1,817	886	312	469	339	464	294	535
0128	CHANDLER 28	1,380	589	165	342	176	354	196	345
0129	CHANDLER 29	1,912	975	343	540	352	545	306	603
0130	CHANDLER 30	1,433	771	296	392	238	482	191	543
0131	CHANDLER 31	1,292	813	312	416	314	441	258	511
0132	CHANDLER 32	1,492	907	322	479	338	513	419	444
0133	CHANDLER 33	1,008	425	133	256	112	280	97	303
0134	CHAPARRAL	1,112	676	227	363	215	399	284	330
0135	CHARLESTON	1,499	773	275	418	244	461	258	468
0136	CHARTER OAK	1,581	886	310	481	250	573	340	495
0137	CHENEY	1,769	1,276	567	560	643	500	693	481
0138	CHERRY HILLS	1,025	641	215	342	223	361	216	376
0139	CHERYL	919	648	244	319	272	315	344	266
0140	CHEYENNE	1,826	1,078	348	604	409	588	456	559
0141	CHOLLA	1,719	897	318	492	288	543	312	546
0142	CHRISTY	1,326	730	296	353	250	436	242	446
0143	CIELO	1,352	667	271	320	280	329	334	289
0144	CINNABAR	946	364	120	213	107	236	70	274
0145	CITRUS	1,516	939	290	535	300	557	438	436
0146	CLAREMONT	681	418	141	232	161	224	174	223
0147	CLARENDON	1,376	834	256	509	244	527	330	455
0148	CLAYTON	1,594	742	222	466	214	486	206	499
0149	CLEARVIEW	1,701	938	377	424	358	503	407	480
0150	CLIFFVIEW	815	489	173	261	170	289	262	201
0151	CLINTON	1,069	447	158	241	151	262	185	229
0152	COCOPAH	1,456	895	321	448	331	471	416	399
0153	COLONNADE	1,690	931	317	507	285	571	357	516
0154	COLUMBUS	1,333	881	317	479	311	503	350	487
0155	COMET	2,146	1,061	395	558	339	650	288	712
0156	COMPADRE	670	478	216	206	226	219	233	221
0157	CONQUISTADOR	1,010	812	271	440	381	361	320	432
0158	CONTENTION MINE	1,064	518	178	298	151	332	179	316
0159	CONTINENTAL	855	432	147	235	142	261	197	208
0160	COOLIDGE	752	320	94	200	94	209	65	238
0161	COPPER HILLS	1,350	816	346	376	378	384	410	360
0162	COPPERSTONE	879	685	244	359	339	276	284	346
0163	COPPERWOOD	1,560	826	312	418	307	468	271	516
0164	CORA	1,630	726	226	438	194	483	179	509

** OFFICIAL CANVASS **

MARICOPA COUNTY, ARIZONA
NOVEMBER 8, 1994
GENERAL

		300-CRITERIA FOR TAKINGS	301-CIVIL JUSTICE SYSTEM	302-LEGISLATOR SALARIES	400-HAL TRANSPO TAX
0165	CORALBELL	1,169	880	292	466	353	435	299	502
0166	CORDONIZ	1,501	787	278	451	260	474	260	495
0167	CORDOVA	1,000	532	151	332	146	346	157	347
0168	CORONADO	1,258	712	244	384	262	392	260	404
0169	CORRINE	1,740	1,160	500	544	487	600	488	622
0170	CORTEZ	962	392	123	222	112	255	133	239
0171	COTTON LANE	1,061	648	248	349	198	414	201	424
0172	COTTONWOOD	980	450	124	289	105	320	123	307
0173	COUNTRY CLUB	1,238	631	228	331	255	318	273	310
0174	COUNTRY GABLES	1,451	697	225	403	203	447	210	444
0175	COUNTRY MEADOWS	1,118	651	249	344	242	366	210	412
0176	CREIGHTON	1,663	844	272	483	221	542	254	520
0177	CRESCENT	1,453	1,183	470	573	618	460	503	598
0178	CRESTVIEW	1,080	730	342	294	393	279	441	242
0179	CRESTWOOD	1,012	592	189	335	189	367	240	313
0180	CRITTENDEN	1,671	806	228	511	227	526	212	549
0181	CROCUS	1,362	793	267	445	259	486	293	468

0182	CROSBY	1,423	1,031	373	517	425	476	316	609
0183	CULVER	1,060	373	97	245	103	246	92	252
0184	CYPRESS	172	54	21	27	17	30	12	37
0185	DAHLIA	1,885	1,157	404	652	371	717	395	714
0186	DAILEY	841	453	182	228	167	262	181	255
0187	DAISY	2,066	1,211	376	716	376	742	425	715
0188	DALLAS	1,745	880	295	525	252	574	251	586
0189	DANBURY	1,369	772	270	427	249	471	257	477
0190	DEADMAN WASH	576	357	142	198	112	222	110	227
0191	DEER CANYON	1,820	1,089	423	553	446	535	513	500
0192	DEER VALLEY	724	389	152	199	123	237	142	226
0193	DEERVIEW	1,350	707	287	313	320	317	351	309
0194	DEL JOYA	1,922	1,205	501	546	561	517	628	471
0195	DENTON	1,724	770	253	451	244	486	251	487
0196	DESERT BELL	1,335	395	155	197	116	250	128	243
0197	DESERT COVE	1,588	872	345	449	348	465	373	456
0198	DESERT CREST	568	397	165	190	168	198	206	165
0199	DESERT HARBOR	1,354	920	329	473	339	486	379	480
0200	DESERT HILLS	601	348	111	208	81	247	91	246
0201	DESERT LAKE	60	41	17	22	8	29	15	23
0202	DESERT LANE	1,059	518	108	327	101	341	159	294
0203	DESERT PARK	1,070	627	221	342	237	347	314	280
0204	DESERT RIDGE	1,619	1,167	407	650	449	638	588	517
0205	DESERT SAGE	2,459	1,434	556	724	458	885	543	829

** OFFICIAL CANVASS **

MARICOPA COUNTY, ARIZONA
NOVEMBER 8, 1994
GENERAL

			300-CRITERIA FOR TAKINGS		301-CIVIL JUSTICE SYSTEM		302-LEGISLATOR SALARIES		400-HAL TRANSPO TAX
		VOTER SERIES	BLANK	YES	NO	YES	NO	YES	NO
0206	DESERT SHADOWS	1,542	981	395	491	363	542	442	488
0207	DESERT SKY	826	496	192	261	139	332	190	292
0208	DESERT SPRINGS	1,458	875	332	449	324	499	418	421
0209	DESERT VIEW	926	441	118	235	137	233	117	267
0210	DESERT WINDS	1,452	796	302	424	290	460	256	510
0211	DEVONSHIRE	2,351	1,398	542	705	550	747	569	777
0212	DIAMOND	1,413	783	243	456	209	495	260	475
0213	DIXILETA	2,100	1,284	530	647	522	676	503	732
0214	DOS	2	2		2		2		2
0215	DOUBLETREE	886	596	272	235	311	216	331	217
0216	DOVE VALLEY	24	11	4	7	4	5	4	6
0217	DREAMY DRAW	942	542	173	311	155	342	208	296
0218	DREYFUS	1,690	1,006	386	484	400	512	432	510
0219	DUNBAR	2,446	196	39	111	49	105	44	106
0220	DUSTY TRAIL	631	547	215	274	291	213	240	260
0221	DYSART	135	67	25	37	29	33	20	44
0222	EARLL	1,401	630	183	398	158	438	158	441
0223	EASTSIDE	1,585	832	248	439	260	449	246	496
0224	ECHO	1,291	684	272	357	229	408	207	446
0225	ECHO MOUNTAIN	1,371	722	260	389	232	440	244	443
0226	EDGEMONT	1,185	534	181	308	152	342	169	325
0227	EDGEWATER	1,303	1,002	375	525	500	423	475	465
0228	EDISON	1,015	275	80	130	80	140	70	143
0229	EL CAMINO	1,231	525	184	298	167	330	169	332
0230	EL CARO	1,271	527	189	295	177	323	221	282
0231	EL DOMINGO	1,769	961	306	570	269	608	375	536
0232	EL DORADO	987	661	207	335	250	320	235	351
0233	EL MIRAGE	1,657	525	125	261	108	302	69	343
0234	ELM	1,306	589	196	351	211	341	215	339
0235	ELWOOD	1,739	666	214	389	189	429	231	399
0236	EMERALD	1,323	956	347	472	433	403	370	483
0237	ENCANTO	858	530	161	311	170	317	252	258
0238	ESCOBAR	1,025	575	193	338	196	343	208	333
0239	ESCONDIDO	1,441	779	220	470	225	479	163	551
0240	ESTRELLA	1,054	416	123	265	116	274	107	288
0241	EUCLID	883	380	96	234	91	252	90	252
0242	EUGIE	1,360	732	224	438	193	488	210	478
0243	EVANS	1,513	937	372	462	343	525	426	473
0244	EXETER	1,001	665	265	320	278	309	323	282
0245	FAIRMOUNT	1,143	533	182	279	164	320	192	306
0246	FENIMORE	754	431	134	262	131	278	143	271

** OFFICIAL CANVASS **

MARICOPA COUNTY, ARIZONA
NOVEMBER 8, 1994
GENERAL

			300-CRITERIA FOR TAKINGS		301-CIVIL JUSTICE SYSTEM		302-LEGISLATOR SALARIES		400-HAL TRANSPO TAX
		VOTER SERIES	BLANK	YES	NO	YES	NO	YES	NO
0247	FERN	1,185	666	212	366	195	401	269	345
0248	FIESTA	2,132	1,669	538	893	705	761	676	823
0249	FILLMORE	1,471	549	157	335	128	378	142	372
0250	FLEETWOOD	953	482	144	290	150	294	168	285
0251	FLOWER	1,655	924	253	538	289	556	404	447
0252	FLYNN	1,268	805	258	470	233	502	238	526
0253	FOREST HILLS	1,032	758	273	396	343	360	385	329
0254	FORT MCDOWELL	188	79	18	55	27	49	20	56
0255	FOWLER	995	433	139	236	143	253	122	278
0256	FOX	198	99	30	59	25	64	36	55
0257	FOXWOOD	1,592	843	325	436	292	498	349	462
0258	FRANKLIN	750	413	120	253	110	270	185	197
0259	FTN HILLS 1	1,045	702	281	373	298	358	304	363
0260	FTN HILLS 2	1,549	964	322	537	383	519	305	609
0261	FTN HILLS 3	2,207	1,270	426	702	510	665	412	790
0262	FTN HILLS 4	1,729	1,211	424	688	548	581	495	665
0263	FTN HILLS 5	1,377	864	323	460	384	389	317	472
0264	FTN HILLS 6	787	531	191	288	245	246	218	289
0265	GARDEN GROVES	1,805	746	245	428	220	460	282	424
0266	GARDENS	420	174	55	94	51	106	50	107
0267	GARFIELD	988	377	104	221	95	241	102	230
0268	GATEWAY	1,495	629	155	396	149	417	152	421
0269	GEMINI	1,052	538	202	283	159	353	196	322
0270	GILA BEND	895	364	106	204	120	194	80	237
0271	GILA CROSSING	441	156	30	107	45	87	23	112
0272	GILBERT 01	1,061	522	201	254	186	300	175	316
0273	GILBERT 02	1,552	823	326	418	249	512	257	535
0274	GILBERT 03	1,450	856	313	451	301	487	308	506
0275	GILBERT 04	1,048	604	248	292	241	329	226	353
0276	GILBERT 05	1,024	686	282	326	287	342	287	365
0277	GILBERT 06	1,747	1,125	447	561	450	601	452	611
0278	GILBERT 07	1,694	1,041	463	455	455	510	450	545
0279	GILBERT 08	631	426	201	180	160	240	170	244
0280	GILBERT 09	1,430	888	352	466	314	534	353	507
0281	GILBERT 10	2,325	1,418	554	749	458	884	541	815
0282	GILBERT 11	2,070	1,295	511	662	511	694	555	669
0283	GILBERT 12	1,393	915	360	442	398	454	368	499
0284	GILBERT 13	1,027	531	209	268	184	311	165	340
0285	GILBERT 14	703	406	158	212	165	216	169	215
0286	GILBERT 15	1,811	1,019	401	522	374	585	391	585
0287	GLENDALE 01	1,765	958	365	502	317	571	313	603

** OFFICIAL CANVASS **

MARICOPA COUNTY, ARIZONA
NOVEMBER 8, 1994
GENERAL

		300-CRITERIA FOR TAKINGS		301-CIVIL JUSTICE SYSTEM		302-LEGISLATOR SALARIES		400-HAL TRANSPO TAX
	BRETT VERCAMP	YES	NO	YES	NO	YES	NO	YES
0288 GLENDALE 02	895	243	80	147	69	158	81	148
0289 GLENDALE 03	1,579	963	360	416	340	500	357	492
0290 GLENDALE 04	1,606	492	205	236	174	279	148	318
0291 GLENDALE 05	1,160	659	209	382	207	402	195	425
0292 GLENDALE 06	1,730	991	359	526	309	599	363	561
0293 GLENDALE 07	1,656	954	356	489	346	544	371	536
0294 GLENDALE 08	1,073	675	251	357	257	375	305	344
0295 GLENDALE 09	1,470	875	293	490	302	513	368	466
0296 GLENDALE 10	1,033	437	164	243	142	275	118	299
0297 GLENDALE 11	1,440	663	192	361	209	375	149	445
0298 GLENDALE 12	710	398	139	212	157	206	143	228
0299 GLENDALE 14	1,244	629	234	325	212	374	228	363
0300 GLENDALE 15	465	223	59	134	78	130	80	132
0301 GLENDALE 16	922	470	164	241	165	261	144	290
0302 GLENDALE 17	705	409	144	229	141	241	136	255
0303 GLENDALE 18	1,606	852	299	478	286	522	255	563
0304 GLENDALE 19	1,553	656	253	352	216	393	204	427
0305 GLENDALE 20	1,289	429	143	240	129	278	89	322
0306 GLENDALE 21	959	375	94	227	105	215	69	259
0307 GLENDALE 22	1,989	893	301	489	288	541	276	565
0308 GLENDALE 23	703	298	108	169	85	192	70	212
0309 GLENDALE 24	996	536	184	300	159	344	195	311
0310 GLENDALE 25	1,286	661	214	376	199	416	191	439
0311 GLENDALE 26	1,382	561	178	340	155	379	147	392
0312 GLENDALE 27	1,608	771	249	462	235	501	224	523
0313 GLENDALE 28	1,064	466	148	267	166	269	109	333
0314 GLENDALE 29	1,524	780	266	462	233	511	210	539
0315 GLENDALE 30	998	311	108	165	80	201	74	216
0316 GLENDALE 31	1,653	806	279	450	275	475	250	511
0317 GLENDALE 32	1,004	462	151	267	138	288	130	306
0318 GLENDALE 33	53	8	2	6	4	3	2	5
0319 GLENDALE 34	307	133	55	60	54	68	28	95
0320 GLENN	1,500	1,085	367	601	403	593	526	487
0321 GLENROSA	1,577	956	341	527	319	575	429	473
0322 GOLD DUST	1,201	764	286	426	286	436	305	420
0323 GOLDEN	1,299	749	242	436	248	445	268	435
0324 GOODYEAR	812	430	141	251	142	253	124	280
0325 GRACE	1,745	814	282	439	254	496	311	465
0326 GRANADA	1,197	567	197	323	162	366	189	351
0327 GRAND VISTA	26	3		3		3		3
0328 GRANITE MOUNTAI	599	415	158	218	198	190	182	212

** OFFICIAL CANVASS **

MARICOPA COUNTY, ARIZONA
NOVEMBER 8, 1994
GENERAL

		300-CRITERIA FOR TAKINGS		301-CIVIL JUSTICE SYSTEM		302-LEGISLATOR SALARIES		400-HAL TRANSPO TAX
	BRETT VERCAMP	YES	NO	YES	NO	YES	NO	YES
0329 GREENBRIAR	1,327	788	269	452	241	495	275	462
0330 GREENFIELD	1,253	502	106	313	95	331	119	327
0331 GREENTREE	988	551	208	271	199	302	251	261
0332 GREENWAY	1,655	910	353	470	329	533	380	489
0333 GREYSTONE	1,144	967	376	487	494	369	355	541
0334 GRISWOLD	1,116	518	146	320	149	325	148	343
0335 GROVERS	1,623	677	249	380	209	427	184	471
0336 GUADALUPE 1	1,380	492	84	232	113	231	76	251
0337 GUADALUPE 2	770	228	52	99	67	98	24	135
0338 HALL	519	359	104	208	151	182	182	155
0339 HAPPY TRAILS	352	263	101	131	119	120	86	158
0340 HAPPY VALLEY	1,776	1,113	439	554	448	581	430	639
0341 HARMONT	1,430	551	179	306	155	342	190	322
0342 HARQUAHALA	84	41	7	27	12	23	10	26
0343 HARRISON	1,112	437	102	248	85	282	96	275
0344 HARTFORD	1,254	845	327	406	372	410	378	432
0345 HASSAYAMPA	258	145	47	83	39	95	31	100
0346 HATCHER	1,181	589	167	358	183	363	229	331
0347 HAYDEN HIGH	1,364	528	141	320	140	328	109	357
0348 HAZELWOOD	1,277	659	203	393	195	418	241	373
0349 HEATHER	1,269	727	239	403	202	448	260	412
0350 HEATHERBRAE	843	272	82	166	76	179	67	187
0351 HELENA	1,379	558	195	294	196	327	214	320
0352 HERMOSA	794	316	66	185	66	192	55	197
0353 HICKIWAN	76	63	24	32	33	18	17	34
0354 HIGLEY	902	563	235	281	208	307	192	344
0355 HILLCREST	1,009	773	309	340	354	323	313	390
0356 HILLERY	1,451	927	381	457	339	533	444	443
0357 HILLVIEW	1,571	913	382	441	348	514	384	488
0358 HILTON	820	298	56	175	56	182	51	191
0359 HOHOKAM	2,054	1,209	396	653	406	715	431	714
0360 HOLIDAY GARDENS	1,352	643	215	367	197	403	184	422
0361 HOLIDAY PARK	600	351	114	198	109	212	116	216
0362 HOLLY	1,447	797	260	458	244	499	257	493
0363 HOLLYHOCK	1,240	525	155	317	165	327	146	351
0364 HOLMES	1,124	632	226	349	195	398	239	364
0365 HONDA	1,439	709	183	433	211	423	197	439
0366 HOPE	1,505	631	153	393	140	421	144	428
0367 HOPI	1,022	759	298	386	388	323	409	302
0368 HORIZON	1,398	873	339	437	328	483	432	403
0369 HORSESHOE	999	503	168	292	170	307	216	265

** OFFICIAL CANVASS **

MARICOPA COUNTY, ARIZONA
NOVEMBER 8, 1994
GENERAL

		300-CRITERIA FOR TAKINGS		301-CIVIL JUSTICE SYSTEM		302-LEGISLATOR SALARIES		400-HAL TRANSPO TAX
	BRETT VERCAMP	YES	NO	YES	NO	YES	NO	YES
0370 HUBBELL	1,832	1,019	334	566	346	579	423	521
0371 INDIAN BEND	1,479	763	257	431	223	489	207	526

0372	INDIAN WELLS	658	443	146	237	169	226	168	236
0373	INDIGO	572	414	189	193	230	154	248	137
0374	INGLESIDE	1,246	899	325	469	335	486	434	411
0375	IRONWOOD	1,213	701	216	423	202	436	228	423
0376	ISAAC	1,118	415	113	260	104	278	96	285
0377	JACKSON	513	164	42	89	40	96	26	110
0378	JADE	1,490	707	255	383	229	427	246	427
0379	JANICE	1,525	720	266	386	234	442	295	391
0380	JASMINE	1,194	931	334	460	450	372	393	459
0381	JAVELINA	311	239	77	135	81	141	86	136
0382	JOHN CABOT	1,056	530	188	289	161	332	199	310
0383	JOSHUA	1,447	1,026	486	422	542	376	572	365
0384	JULIAN	2,017	788	149	433	158	459	211	411
0385	JULIE	1,834	917	330	502	294	561	310	573
0386	JUNIPER	1,196	645	203	371	218	377	249	360
0387	JUSTINE	2,322	1,267	541	600	507	681	595	610
0388	KACHINA	2,042	1,230	421	675	407	731	489	666
0389	KAIBAB	1,453	1,023	386	521	488	448	573	390
0390	KALIL	1,733	1,055	436	504	484	481	510	484
0391	KEIM	1,599	938	267	560	262	600	320	565
0392	KELTON	990	572	185	331	171	372	211	338
0393	KENILWORTH	475	208	75	111	68	126	108	91
0394	KERRY	1,627	901	340	451	336	510	333	525
0395	KIMBERLY	1,498	778	279	435	277	452	317	434
0396	KINGS	1,550	868	288	477	276	521	329	483
0397	KIVA	791	524	200	257	227	234	283	190
0398	KODIAK	1,154	871	311	431	434	336	353	438
0399	KRISTAL	940	628	200	354	236	338	200	386
0400	LAFAYETTE	782	417	126	253	131	257	149	237
0401	LAKESIDE	1,022	533	220	244	217	263	233	255
0402	LAKEVIEW	1,335	975	323	497	475	374	400	459
0403	LAMAR	1,524	1,042	349	571	382	568	516	481
0404	LARKSPUR	1,256	703	244	390	208	446	252	416
0405	LASSEN	1,027	351	90	225	69	253	77	244
0406	LATHAM	1,381	524	150	309	146	322	133	346
0407	LAUREL	1,320	759	288	392	290	415	324	384
0408	LAVEEN	1,406	851	310	475	273	511	307	491
0409	LAWRENCE	1,367	902	354	451	403	426	470	383
0410	LEWIS	1,397	708	161	447	153	480	167	460

			300-CRITERIA FOR TAKINGS	301-CIVIL JUSTICE SYSTEM	302-LEGISLATOR SALARIES	400-HAL TRANSPO TAX
0411	LEXINGTON	1,492	855	251	516	286	518	337	482
0412	LIBBY	1,209	639	190	382	181	415	210	398
0413	LIBERTY	1,426	851	330	451	253	533	232	565
0414	LINDNER	1,218	718	257	389	243	431	279	409
0415	LITCHFIELD 1	917	334	127	179	117	194	86	225
0416	LITCHFIELD 2	351	178	76	90	48	114	61	108
0417	LOLA	1,038	611	207	329	208	354	224	349
0418	LOMA VISTA	1,056	700	229	396	223	423	291	364
0419	LONE MOUNTAIN	1,891	1,196	478	621	444	696	474	683
0420	LOOKOUT RIDGE	932	651	274	295	354	240	378	232
0421	LOWELL	853	305	68	149	74	154	61	162
0422	LUCAS	761	468	190	229	207	227	220	218
0423	LUDLOW	1,279	841	335	415	324	476	365	429
0424	LUKE	1,689	759	245	430	230	476	212	496
0425	LUPINE	1,263	659	213	336	218	378	183	421
0426	LYNWOOD	1,173	418	116	235	102	261	111	257
0427	MADISON HEIGHTS	1,370	994	407	482	438	477	531	403
0428	MADISON PARK	1,407	605	175	370	182	380	206	354
0429	MADRID	879	376	89	236	103	237	79	271
0430	MAGIC STONE	3,040	1,869	695	935	724	1,000	875	904
0431	MAJORCA	665	426	147	227	149	238	186	207
0432	MALAPAI	1,535	1,063	338	553	376	537	426	520
0433	MANDALAY	1,587	780	280	419	232	489	265	472
0434	MANZANITA	1,505	883	313	471	286	539	317	517
0435	MAPLEWOOD	1,470	835	289	443	317	445	307	466
0436	MARCONI	1,642	822	291	440	290	475	304	476
0437	MARICOPA	1,572	863	278	487	278	520	311	485
0438	MARIGOLD	1,242	694	227	419	244	419	272	395
0439	MARLETTE	963	660	194	378	192	394	293	326
0440	MARSHALL	1,076	667	206	381	185	423	259	366
0441	MARYLAND	1,102	643	193	350	166	383	185	383
0442	MARYVALE	1,461	595	182	355	194	357	157	398
0443	MAUNA LOA	1,482	725	267	403	229	454	200	494
0444	MCCORMICK EAST	2,361	1,579	554	832	643	790	738	723
0445	MCCORMICK WEST	2,205	1,349	523	661	577	660	626	628
0446	MCDONALD	981	542	210	262	214	276	247	251
0447	MCKELLIPS PARK	1,394	739	221	437	194	480	234	455
0448	MCKINLEY	568	152	46	90	37	97	41	91
0449	MCNEIL	1,186	594	145	381	145	387	164	380
0450	MCQUEEN	725	550	204	288	204	307	185	335
0451	MEADOW HILLS	1,352	664	287	290	243	354	274	339

			300-CRITERIA FOR TAKINGS	301-CIVIL JUSTICE SYSTEM	302-LEGISLATOR SALARIES	400-HAL TRANSPO TAX
0452	MEADOWBROOK	722	340	101	193	97	211	102	208
0453	MEDLOCK	1,509	970	316	528	330	565	486	423
0454	MERCER	1,285	851	296	480	327	467	399	405
0455	MESA 001	1,088	679	262	350	225	414	254	388
0456	MESA 002	1,569	625	243	333	207	378	241	340
0457	MESA 003	2,087	1,193	436	662	378	747	418	711
0458	MESA 004	1,473	542	199	269	170	314	132	356
0459	MESA 005	1,183	544	182	261	189	272	179	296
0460	MESA 006	1,673	969	358	516	313	593	345	565
0461	MESA 007	761	391	136	183	136	214	129	217
0462	MESA 008	1,444	629	264	321	240	360	227	380
0463	MESA 009	1,684	912	305	513	219	615	316	537
0464	MESA 010	1,813	840	269	493	240	538	249	532
0465	MESA 011	1,208	798	356	363	335	411	341	420
0466	MESA 012	1,166	650	237	345	259	347	262	364
0467	MESA 013	1,715	845	253	498	277	518	338	461
0468	MESA 014	1,858	1,153	459	551	469	599	568	527
0469	MESA 015	2,076	1,026	411	505	384	547	423	534
0470	MESA 016	1,693	961	359	497	351	545	405	493
0471	MESA 017	1,666	1,093	370	613	387	622	492	553
0472	MESA 018	1,491	752	249	419	261	444	303	410
0473	MESA 019	899	440	156	215	159	228	111	288
0474	MESA 020	976	358	137	189	115	216	115	216
0475	MESA 021	1,778	1,016	426	507	356	596	412	550
0476	MESA 022	1,192	415	155	207	141	234	120	259
0477	MESA 023	1,705	873	296	506	268	556	240	593

0478	MESA 024	886	348	143	167	116	205	89	227
0479	MESA 025	1,710	529	192	282	181	317	156	342
0480	MESA 026	1,357	631	245	328	222	372	222	376
0481	MESA 027	977	482	157	281	140	315	122	334
0482	MESA 028	1,501	699	224	385	201	432	224	426
0483	MESA 029	801	449	185	213	162	241	141	269
0484	MESA 030	1,151	690	298	334	259	396	273	382
0485	MESA 031	1,457	639	228	339	203	389	178	427
0486	MESA 032	1,640	868	405	381	317	485	272	547
0487	MESA 033	1,274	681	284	336	227	409	198	438
0488	MESA 034	956	472	192	231	155	283	124	322
0489	MESA 035	677	316	123	150	103	187	115	184
0490	MESA 036	1,157	495	158	286	148	314	166	306
0491	MESA 037	1,236	527	190	291	172	318	160	340
0492	MESA 038	858	395	138	207	104	256	108	250

˘

** OFFICIAL CANVASS **

MARICOPA COUNTY, ARIZONA
NOVEMBER 8, 1994
GENERAL

			300-CRITERIA FOR TAKINGS	301-CIVIL JUSTICE SYSTEM	302-LEGISLATOR SALARIES	400-HAL TRANSPO TAX
0493	MESA 039	1,068	559	190	325	172	360	206	328
0494	MESA 040	1,227	907	290	479	357	446	308	515
0495	MESA 041	1,794	916	289	484	277	525	296	502
0496	MESA 042	1,053	442	175	210	157	259	129	285
0497	MESA 043	1,287	720	278	388	226	450	301	384
0498	MESA 044	1,401	828	429	329	382	399	335	462
0499	MESA 045	1,451	850	352	435	265	524	257	552
0500	MESA 046	1,603	829	301	455	277	503	252	539
0501	MESA 047	373	251	80	117	102	104	64	156
0502	MESA 048	1,521	794	274	438	273	458	277	466
0503	MESA 049	1,586	835	288	463	287	488	236	550
0504	MESA 050	1,403	709	258	393	221	439	282	400
0505	MESA 051	1,895	921	350	478	336	524	379	494
0506	MESA 052	1,529	844	313	445	281	497	309	491
0507	MESA 053	864	585	253	279	242	316	251	309
0508	MESA 054	1,649	835	317	444	288	494	315	478
0509	MESA 055	1,686	1,028	508	428	520	448	520	459
0510	MESA 056	1,416	925	419	415	424	447	435	445
0511	MESA 057	988	606	182	322	252	260	181	341
0512	MESA 058	1,750	858	345	407	262	530	275	531
0513	MESA 059	964	379	125	217	128	223	111	248
0514	MESA 060	1,615	904	367	456	339	507	354	498
0515	MESA 061	1,782	983	408	469	343	570	393	535
0516	MESA 062	1,512	978	352	502	370	529	370	551
0517	MESA 063	1,976	1,258	508	619	548	624	570	623
0518	MESA 064	997	579	219	286	227	300	265	273
0519	MESA 065	1,241	665	280	311	237	383	218	413
0520	MESA 066	2,336	1,495	581	740	613	749	545	840
0521	MESA 067	1,845	1,051	374	564	385	586	418	574
0522	MESA 068	1,496	955	389	468	368	522	361	546
0523	MESA 069	1,312	861	397	365	409	378	391	419
0524	MESA 070	390	269	125	115	124	123	117	135
0525	MESA 071	2,195	1,462	604	685	595	764	562	814
0526	MESA 072	1,856	1,292	405	657	500	613	409	722
0527	MESA 073	1,545	1,134	360	566	432	546	349	622
0528	MESA 074	3,077	2,385	861	1,193	1,145	984	1,044	1,121
0529	MESA 075	1,911	1,199	367	615	444	579	356	693
0530	MESA 076	1,580	1,007	387	490	363	536	374	532
0531	MESA 077	1,242	812	253	427	296	407	275	442
0532	MESA 078	1,578	943	407	448	439	445	367	519
0533	MESA 079	434	249	86	133	79	156	79	160

˘

** OFFICIAL CANVASS **

MARICOPA COUNTY, ARIZONA
NOVEMBER 8, 1994
GENERAL

			300-CRITERIA FOR TAKINGS	301-CIVIL JUSTICE SYSTEM	302-LEGISLATOR SALARIES	400-HAL TRANSPO TAX
0534	MESA 080	1,305	731	264	392	258	431	252	453
0535	MESA 081	199	85	26	49	28	46	19	56
0536	MESA 082	1,625	520	199	235	168	295	175	300
0537	MESA 083	1,795	875	264	504	257	522	232	574
0538	MESA 084	1,051	673	240	368	245	391	239	393
0539	MESA 085	1,063	562	182	302	177	326	148	364
0540	MESA 086	809	441	167	232	176	241	159	265
0541	MESA 087	1,559	899	363	439	307	521	381	463
0542	MESA 088	888	546	153	328	177	321	151	345
0543	MESA 089	1,992	1,261	428	690	476	654	408	750
0544	MESA 090	1,434	786	234	448	264	444	206	523
0545	MESA 091	1,988	1,447	592	700	604	734	599	769
0546	MESA 092	1,231	663	250	349	232	385	220	413
0547	MESA 093	1,221	595	217	317	225	324	210	356
0548	MESA 094	661	343	134	185	119	195	142	177
0549	MESA 095	1,245	651	210	308	222	311	176	377
0550	MESA 096	1,561	959	341	518	365	545	304	611
0551	MESA 097	1,448	743	281	403	260	440	267	439
0552	MESA 098	2,189	1,031	367	503	360	543	311	593
0553	MESA 099	1,588	943	358	504	329	563	366	539
0554	MESA 100	1,185	507	202	249	190	282	168	314
0555	MESA 101	1,181	677	200	361	219	368	179	420
0556	MESA 102	1,091	702	318	311	288	362	281	389
0557	MESA 103	791	436	133	219	128	242	96	287
0558	MESA 104	1,471	787	328	380	274	459	267	474
0559	MESA 105	1,582	995	345	502	372	526	309	589
0560	MESA 106	1,185	770	274	406	265	437	227	487
0561	MESA 107	1,413	656	237	363	233	382	197	433
0562	MESA 108	485	234	83	121	75	139	68	152
0563	MESA 109	1,261	655	308	294	250	368	229	399
0564	MESA 110	588	281	112	130	101	150	82	177
0565	MESA 111	1,858	557	229	271	186	328	188	336
0566	MESA 112	1,472	1,014	401	502	413	518	440	510
0567	MESA 113	968	579	176	308	234	271	202	313
0568	MESA 114	975	632	214	343	268	313	209	380
0569	MESA 115	800	465	189	212	191	240	168	268
0570	MESA 116	1,140	743	316	342	336	350	367	334
0571	MESCAL	1,582	920	296	537	287	569	333	543
0572	MESQUITE	1,401	767	289	388	262	455	301	429
0573	METRO	1,626	636	222	340	203	376	215	381
0574	MICHELLE	1,244	713	234	410	212	453	206	474

˘

** OFFICIAL CANVASS **

MARICOPA COUNTY, ARIZONA
NOVEMBER 8, 1994
GENERAL

400-HAL

		300-CRITERIA FOR TAKINGS	301-CIVIL JUSTICE SYSTEM	302-LEGISLATOR SALARIES	TRANSPO TAX
0575	MICHIGAN	1,498 865 346	440 286	511 346	479
0576	MIMOSA	1,724 1,335 485	648 634	549 543	655
0577	MINNEZONA	836 395 124	241 126	251 109	271
0578	MITCHELL	752 424 108	241 156	222 185	194
0579	MOBILE	106 65 16	26 18	24 7	40
0580	MODOC	1,168 765 275	410 321	379 377	352
0581	MOHAVE	2,168 1,224 449	656 432	689 469	671
0582	MOHAWK	776 376 95	242 103	255 69	287
0583	MONDO PARK	1,008 562 210	305 194	324 181	359
0584	MONROE	673 280 74	140 66	160 109	115
0585	MONTE CRISTO	1,519 974 435	438 436	488 509	424
0586	MONTE VISTA	850 311 106	188 102	196 77	220
0587	MONTECITO	1,151 458 123	292 119	309 115	315
0588	MONTEREY	811 458 183	219 162	246 216	211
0589	MONTEROSA	1,194 750 240	403 254	418 317	386
0590	MONTOYA	1,408 858 283	472 281	506 258	549
0591	MOON MOUNTAIN	1,236 738 302	353 317	370 340	357
0592	MOON VALLEY	1,487 990 417	471 492	425 566	376
0593	MOONSET	1,065 621 259	281 271	300 316	261
0594	MORRISTOWN	425 259 93	139 96	142 48	194
0595	MORROW	995 480 186	250 155	294 144	308
0596	MORTEN	1,688 908 308	527 295	551 351	510
0597	MOUNTAIN PARK	1,293 896 307	494 353	479 440	419
0598	MOUNTAIN SKY	1,616 958 334	485 360	524 394	505
0599	MOUNTAIN VISTA	1,831 1,188 480	567 564	511 572	533
0600	MOUNTAINSIDE	1,665 1,050 430	490 478	482 477	515
0601	MULBERRY	537 236 75	135 70	142 63	151
0602	MUMMY MOUNTAIN	2,240 1,281 494	595 481	658 576	595
0603	MURPHY	507 188 36	124 29	132 31	133
0604	MUSTANG	1,617 952 383	459 409	466 500	377
0605	MYRTLE	1,423 840 263	482 264	506 309	473
0606	NAVAJO	1,090 695 242	369 232	404 301	345
0607	NEW RIVER	1,372 855 289	510 256	559 232	593
0608	NICOLET	1,217 695 220	402 198	449 222	441
0609	NIGHTINGALE	194 114 49	49 50	50 37	68
0610	NILE	784 260 92	141 81	158 81	166
0611	NISBET	1,430 685 240	392 205	441 196	459
0612	NORTH HIGH	899 464 154	268 121	305 195	238
0613	NORTHVIEW	1,269 744 237	434 219	463 247	444
0614	NORTON	1,519 737 265	398 249	426 281	413
0615	OAKHURST	1,072 745 292	360 323	358 333	378

** OFFICIAL CANVASS **

MARICOPA COUNTY, ARIZONA
NOVEMBER 8, 1994
GENERAL

		300-CRITERIA FOR TAKINGS	301-CIVIL JUSTICE SYSTEM	302-LEGISLATOR SALARIES	400-HAL TRANSPO TAX
0616	OAKMONT	1,214 819 239	424 334	376 261	458
0617	OAKTREE	1,665 1,075 392	584 384	612 490	522
0618	OAKWOOD	1,259 820 311	422 337	423 440	336
0619	OASIS	1,244 677 207	412 224	404 171	467
0620	OCOTILLO	1,768 997 326	556 289	653 337	619
0621	OHIGGINS	72 40 23	15 17	21 13	27
0622	OLIVE	1,360 945 344	437 428	396 350	484
0623	OLNEY	1,383 744 217	469 193	490 216	480
0624	ONEIDA	1,635 798 268	452 274	454 299	451
0625	ONYX	1,195 774 281	415 286	439 345	393
0626	ORAIBI	1,115 596 214	320 184	365 223	340
0627	ORANGE	1,300 822 291	446 301	446 392	376
0628	ORANGE TREE	1,264 784 317	385 314	398 344	383
0629	ORANGEWOOD	1,416 875 292	447 311	465 394	390
0630	ORCHID	1,009 522 172	302 145	336 173	315
0631	OREGON	817 381 103	229 110	237 110	245
0632	ORME	1,185 662 230	360 200	421 192	434
0633	PAINTED ROCK	18 13 4	9 6	7 8	5
0634	PAIUTE	1,464 698 222	379 217	414 260	389
0635	PALM	760 349 117	191 99	208 85	230
0636	PALMAIRE	1,018 508 179	247 168	292 227	237
0637	PALMCROFT	935 630 164	400 205	377 379	220
0638	PALMDALE	965 315 42	149 49	164 43	160
0639	PALO CRISTI	1,198 862 388	360 484	301 492	300
0640	PALO VERDE	1,133 585 217	301 180	357 191	360
0641	PALOMINO	1,217 380 118	220 99	259 102	255
0642	PAPAGO PARK	1,690 624 205	343 175	395 197	384
0643	PARADA	1,119 627 225	324 211	351 279	307
0644	PARADISE PARK	1,099 528 204	279 178	322 192	316
0645	PARK CENTRAL	234 167 62	89 62	95 64	97
0646	PARK MEADOWS	1,366 845 337	406 371	413 398	403
0647	PARKVIEW	543 184 35	116 31	122 32	123
0648	PASADENA	917 526 179	287 157	336 213	278
0649	PATRICIA ANN	1,573 743 252	412 213	476 226	470
0650	PEBBLE CREEK	1,352 890 314	484 370	454 376	475
0651	PECAN RIDGE	1,395 959 389	456 414	447 500	383
0652	PECOS	973 661 222	364 283	315 315	297
0653	PENDERGAST	1,166 536 197	286 169	324 193	318
0654	PEORIA 1	2,217 1,137 430	597 363	715 360	735
0655	PEORIA 2	1,041 587 193	316 183	358 232	325
0656	PEORIA 3	1,285 614 205	333 187	369 173	392

** OFFICIAL CANVASS **

MARICOPA COUNTY, ARIZONA
NOVEMBER 8, 1994
GENERAL

		300-CRITERIA FOR TAKINGS	301-CIVIL JUSTICE SYSTEM	302-LEGISLATOR SALARIES	400-HAL TRANSPO TAX
0657	PEORIA 4	1,597 739 267	401 246	433 195	500
0658	PEORIA 5	1,184 598 227	317 219	336 178	388
0659	PEORIA 6	1,170 726 245	392 264	387 216	440
0660	PEORIA 7	1,755 821 293	454 250	508 207	559
0661	PEORIA 8	1,110 542 197	285 187	308 154	350
0662	PEORIA 9	1,532 757 274	424 242	473 210	521
0663	PEPPERTREE	1,382 878 303	498 294	506 371	451
0664	PERRY PARK	1,319 705 210	435 184	459 182	471
0665	PERRYVILLE	902 485 171	265 143	294 132	321
0666	PERSHING	1,202 701 272	356 267	385 293	367
0667	PHELPS	1,075 559 180	327 191	335 211	318

0668	PICADILLY	1,474	973	316	559	342	553	437	476
0669	PIERCE	1,384	724	239	421	208	467	231	456
0670	PIERSON	1,717	915	287	529	290	556	265	599
0671	PIMA	1,677	1,031	376	562	359	593	448	517
0672	PINE SPRINGS	1,089	854	290	423	401	345	337	436
0673	PINE VALLEY	1,294	727	292	357	334	347	347	351
0674	PINNACLE PEAK	2,085	1,435	596	683	679	639	677	677
0675	PINTO	865	551	191	290	252	253	254	268
0676	PINTO WEST	1,234	830	313	410	362	394	400	388
0677	PIONEER	1,146	747	297	355	319	363	270	439
0678	POINSETTIA	1,606	882	322	469	298	519	333	504
0679	POLK	173	39	8	27	10	27	10	26
0680	PONDEROSA	1,152	530	180	300	170	334	194	316
0681	PORT ROYALE	831	441	173	216	159	245	197	211
0682	PORTLAND	558	248	73	146	70	149	75	142
0683	POWELL	1,077	560	196	307	193	321	224	305
0684	PRESIDIO	1,571	899	347	443	329	511	390	473
0685	PRINCETON	1,446	869	306	456	278	520	345	447
0686	PUEBLO	741	436	160	188	145	223	187	201
0687	QUAIL HILL	2,439	1,163	480	552	458	617	487	616
0688	QUAIL RUN	2,455	1,429	558	723	568	765	566	800
0689	QUEEN CREEK	1,483	864	326	451	319	479	225	585
0690	RAINBOW VALLEY	1,057	618	244	332	194	386	211	371
0691	RAINTREE	859	571	251	265	287	252	297	247
0692	RANCHO	1,024	672	237	383	215	400	332	305
0693	RAWHIDE	2,284	1,503	576	763	722	668	683	758
0694	RECKER	1,635	1,037	433	531	387	600	361	635
0695	REDWING	1,336	785	295	406	285	439	364	363
0696	RHODES	1,098	419	165	208	147	249	184	208
0697	RICHLAND	765	422	131	250	116	265	163	233

			300-CRITERIA FOR TAKINGS	301-CIVIL JUSTICE SYSTEM		302-LEGISLATOR SALARIES		400-HAL TRANSPO TAX
0698	RIMROCK	1,379	1,031	368	534	457	490	422	546
0699	RIO VERDE	645	525	220	263	304	185	270	232
0700	RIO VISTA	1,073	343	99	193	81	214	70	227
0701	RIVER	18	5		5		5	1	4
0702	RIVERSIDE	272	118	36	70	31	75	12	97
0703	RIVIERA	1,486	853	301	454	316	489	365	453
0704	ROADRUNNER	1,615	750	222	455	201	499	197	504
0705	ROANOKE	819	280	93	156	80	188	74	196
0706	ROCKRIDGE	762	547	243	237	253	243	336	180
0707	ROCKWOOD	1,122	535	185	277	164	326	185	321
0708	ROESER	1,293	429	111	241	93	271	91	268
0709	ROMA	1,635	702	246	403	217	444	194	479
0710	ROSE	1,372	695	222	388	193	440	232	426
0711	ROSE GARDEN	1,067	391	141	223	125	247	117	258
0712	ROSEWOOD	1,790	1,343	449	697	620	573	515	704
0713	ROVEEN	1,256	736	254	396	248	436	277	422
0714	ROVEY	922	532	181	302	158	337	234	270
0715	ROYAL OAK	1,286	900	300	421	410	333	370	404
0716	ROYAL PALM	880	522	185	267	182	301	240	248
0717	RUBY	1,550	711	255	390	242	422	279	399
0718	RUTH	1,079	514	165	296	149	336	184	302
0719	SADDLE RIDGE	1,654	1,275	462	638	605	555	513	671
0720	SAHUARO	1,439	672	224	393	202	427	233	399
0721	SALT RIVER	1,158	653	220	320	209	352	210	368
0722	SAN JUAN	1,018	723	271	388	285	379	362	310
0723	SAN SIMON	1,434	851	314	430	327	446	423	365
0724	SAN VICTOR	1,633	747	283	359	299	365	310	363
0725	SANDIA	1,179	700	244	381	269	384	333	334
0726	SANDPIPER	665	428	186	204	168	234	209	201
0727	SANDSTONE	1,468	716	220	428	225	456	209	483
0728	SANDY SHORES	1,387	751	299	351	347	322	360	334
0729	SANNA	744	449	180	221	170	249	186	233
0730	SANTA MARIA	468	231	60	152	49	162	48	168
0731	SANTAN	91	53	31	20	20	30	13	39
0732	SANTO	748	458	192	210	190	229	199	224
0733	SARATOGA	1,878	1,326	417	692	561	575	517	650
0734	SCOTTSDALE	1,090	545	182	300	157	340	195	308
0735	SELLS	872	361	127	209	112	233	106	243
0736	SENTINEL	107	47	15	29	14	26	15	29
0737	SENTRY	2,010	1,221	512	557	504	611	573	575
0738	SEVILLA	1,911	1,121	376	634	327	715	367	697

			300-CRITERIA FOR TAKINGS	301-CIVIL JUSTICE SYSTEM		302-LEGISLATOR SALARIES		400-HAL TRANSPO TAX
0739	SHADOW HILLS	1,136	902	325	454	436	370	422	406
0740	SHADOW RIDGE	1,262	756	296	366	283	415	347	364
0741	SHADOW ROCK	1,097	723	286	347	329	321	398	285
0742	SHADY GLEN	914	395	135	232	125	250	134	239
0743	SHASTA	933	714	259	341	329	294	288	349
0744	SHAW BUTTE	1,639	765	250	433	209	509	247	477
0745	SHAWNEE	1,320	582	187	300	176	342	224	292
0746	SHEA	1,235	764	272	389	260	437	323	392
0747	SHEENA	1,468	952	409	441	363	531	437	465
0748	SHERIDAN	1,272	469	113	282	103	307	95	314
0749	SIERRA	1,611	842	303	456	261	519	304	477
0750	SIERRA VISTA	1,692	715	161	446	154	485	205	430
0751	SIESTA	829	486	168	269	173	275	177	288
0752	SIGNAL BUTTE	767	359	101	195	112	195	95	220
0753	SILVER CREEK	1,754	647	254	320	225	364	219	382
0754	SILVER SPUR	1,166	594	238	295	221	325	262	299
0755	SILVERADO	1,104	330	108	193	92	211	97	215
0756	SILVERTREE	1,332	953	392	459	430	461	529	381
0757	SIMIS	1,422	949	335	497	351	512	445	445
0758	SKIFF	121	47	13	28	7	36	5	36
0759	SKY HARBOR	575	150	51	75	46	82	30	96
0760	SKY HAWK	1,609	1,313	516	632	680	498	548	681
0761	SKYLARK	679	554	191	288	279	220	217	296
0762	SOLANO	1,067	643	192	385	208	382	264	344
0763	SOLCITO	1,408	915	294	525	315	538	438	425
0764	SOUTH BANK	778	516	183	283	182	292	281	209
0765	SOUTH MTN HIGH	1,287	415	92	253	89	268	80	275
0766	SOUTHERN	1,734	539	121	345	123	364	84	398
0767	SPANISH GARDEN	972	733	260	385	314	354	282	399
0768	SPRUCE	934	384	118	223	106	246	86	270
0769	ST CHRISTOPHER	1,810	1,098	329	626	424	546	403	588
0770	ST FRANCIS	1,448	714	231	415	213	455	280	405
0771	ST JOHN	1,227	580	210	317	180	362	188	368
0772	ST MORITZ	2,410	1,191	448	604	430	679	441	703
0773	ST VINCENT	1,605	763	245	445	229	490	231	499

0774	STAGECOACH	263	185	95	71	96	73	72	102
0775	STARDUST	1,322	1,057	385	527	500	433	453	520
0776	STARLIGHT	1,494	726	224	446	205	490	212	479
0777	STELLA	1,673	816	243	479	244	515	261	499
0778	STOCKMAN	1,628	958	361	503	376	518	393	513
0779	STONEGATE	806	592	257	264	274	253	281	262

		300-CRITERIA FOR TAKINGS	301-CIVIL JUSTICE SYSTEM	302-LEGISLATOR SALARIES	400-HAL TRANSPORTATION TAX
		BRIAN SEAGER	VICTOR RIOS	VICTOR RIOS	NEIL GUARINO
0780	SULLIVAN	520	151	33	99	28	100	27	102
0781	SUMMERHAVEN	1,549	955	341	487	381	493	461	440
0782	SUMMERSTAR	1,029	792	256	396	384	299	327	375
0783	SUN CITY	1,688	1,150	358	619	433	571	357	685
0784	SUN LAKES 1	626	492	168	259	209	225	201	238
0785	SUN LAKES 2	1,337	1,050	334	581	453	499	375	587
0786	SUN LAKES 3	1,184	869	267	484	324	437	286	506
0787	SUN LAKES 4	1,198	961	330	521	410	439	391	486
0788	SUN LAKES 5	1,337	1,010	348	551	462	474	419	524
0789	SUN LAKES 6	1,232	987	380	489	484	407	415	500
0790	SUN LAKES 7	793	655	224	355	330	261	271	335
0791	SUNBURST	1,721	910	320	501	305	548	313	553
0792	SUNDIAL	1,090	392	152	211	113	249	107	264
0793	SUNDOWN	1,435	953	389	428	439	411	486	383
0794	SUNFLOWER	1	1						
0795	SUNLAND	992	355	90	198	63	240	67	244
0796	SUNNY HIGH	1,260	816	258	468	310	435	420	336
0797	SUNNYSIDE	832	525	231	253	224	266	254	251
0798	SUNNYSLOPE	1,248	604	186	348	186	358	185	372
0799	SUNRISE	865	389	148	210	117	236	114	258
0800	SUNSET	1,738	792	262	463	254	491	239	511
0801	SUNSET PALMS	2,224	1,036	397	526	355	600	416	568
0802	SUNSHINE	1,695	1,015	334	585	348	577	303	644
0803	SUNSTONE	1,535	1,066	302	526	423	440	408	512
0804	SUPAI	1,184	751	255	427	248	446	265	443
0805	SURPRISE	1,749	583	134	335	144	346	97	395
0806	TANGERINE	1,319	676	255	356	216	412	234	399
0807	TANGLEWOOD	2,753	1,578	590	817	638	815	680	802
0808	TARO	1,534	768	272	431	234	486	238	492
0809	TEMPE 01	1,919	1,081	319	610	293	678	363	634
0810	TEMPE 02	1,316	654	231	346	244	349	299	315
0811	TEMPE 03	1,020	506	179	278	113	354	165	307
0812	TEMPE 04	1,844	665	207	390	175	441	227	402
0813	TEMPE 05	1,601	505	143	285	143	316	188	284
0814	TEMPE 06	1,798	178	71	75	60	100	67	98
0815	TEMPE 07	631	258	95	141	73	171	72	171
0816	TEMPE 08	1,013	563	211	313	175	359	229	317
0817	TEMPE 09	1,561	735	188	461	168	512	304	389
0818	TEMPE 10	2,460	504	182	250	176	283	190	290
0819	TEMPE 11	784	277	108	133	82	178	109	150
0820	TEMPE 12	1,236	340	125	180	114	206	111	212

		300-CRITERIA FOR TAKINGS	301-CIVIL JUSTICE SYSTEM	302-LEGISLATOR SALARIES	400-HAL TRANSPORTATION TAX
		BRIAN SEAGER	VICTOR RIOS	VICTOR RIOS	NEIL GUARINO
0821	TEMPE 13	820	370	96	221	93	228	100	231
0822	TEMPE 14	1,167	561	185	318	152	359	177	351
0823	TEMPE 15	1,015	494	152	288	143	310	188	275
0824	TEMPE 16	1,836	664	192	388	201	384	319	301
0825	TEMPE 17	1,152	317	112	174	66	232	102	197
0826	TEMPE 18	1,690	336	125	161	113	193	131	185
0827	TEMPE 19	1,321	386	131	205	111	242	150	214
0828	TEMPE 20	1,826	1,054	341	573	386	565	349	608
0829	TEMPE 21	1,131	610	191	361	183	379	218	355
0830	TEMPE 22	1,451	912	298	526	308	530	451	416
0831	TEMPE 23	1,606	877	291	489	300	512	348	489
0832	TEMPE 24	1,691	924	329	515	308	554	372	512
0833	TEMPE 25	1,610	987	347	545	365	550	496	436
0834	TEMPE 26	1,118	738	253	408	270	428	300	403
0835	TEMPE 27	754	496	171	271	159	294	214	250
0836	TEMPE 28	1,043	608	207	332	214	340	297	271
0837	TEMPE 29	1,091	588	177	341	180	353	234	323
0838	TEMPE 30	974	472	161	278	146	290	161	292
0839	TEMPE 31	1,069	553	164	336	181	325	215	305
0840	TEMPE 32	1,163	429	152	240	148	266	188	229
0841	TEMPE 33	824	506	176	280	168	296	203	274
0842	TEMPE 34	1,219	731	273	389	261	428	317	369
0843	TEMPE 35	972	606	193	338	199	350	239	328
0844	TEMPE 36	1,615	1,042	402	520	409	546	550	432
0845	TEMPE 37	1,379	863	295	421	353	399	368	416
0846	TEMPE 38	1,139	486	179	261	162	288	174	281
0847	TEMPE 39	564	218	74	122	70	136	70	141
0848	TEMPE 40	1,815	894	274	524	271	550	360	471
0849	TEMPE 41	1,700	996	318	560	371	552	406	537
0850	TEMPE 42	1,607	980	323	562	310	601	404	524
0851	TEMPE 43	1,361	390	134	221	131	234	148	229
0852	TEMPE 44	1,741	949	300	543	286	579	319	554
0853	TEMPE 45	1,440	721	310	323	336	332	336	336
0854	TEMPE 46	1,581	953	365	472	383	493	436	458
0855	TEMPE 47	1,457	876	302	479	298	518	385	447
0856	TEMPE 48	1,246	775	241	451	233	497	289	441
0857	TEMPE 49	1,163	720	223	413	240	419	273	401
0858	TEMPE 50	1,816	862	294	454	296	503	334	477
0859	TEMPE 51	1,511	763	237	443	253	451	292	427
0860	TEMPE 52	874	537	178	298	198	301	246	260
0861	TEMPE 53	1,359	869	300	461	307	496	369	450

		300-CRITERIA FOR TAKINGS	301-CIVIL JUSTICE SYSTEM	302-LEGISLATOR SALARIES	400-HAL TRANSPORTATION TAX
		BRIAN SEAGER	VICTOR RIOS	VICTOR RIOS	NEIL GUARINO

0862	TEMPE 54	1,444	840	337	420	351	431	453	356
0863	TEMPE 55	1,226	828	316	406	374	396	418	367
0864	TEMPE 56	1,634	1,095	423	549	467	543	529	505
0865	TEMPE 57	1,790	1,093	429	557	447	582	540	504
0866	TEMPE 58	2,780	1,906	708	979	764	1,020	1,013	806
0867	TEMPE 59	2,152	1,463	574	722	681	673	756	626
0868	TEMPE 60	1,507	650	215	368	214	385	227	399
0869	TEMPE 61	1,163	651	201	360	214	380	211	401
0870	TEMPE 62	1,259	740	271	384	298	389	370	332
0871	TEMPE 63	1,109	678	218	399	238	398	328	323
0872	TEMPE 64	978	347	129	180	110	198	113	209
0873	THOMAS	1,102	688	228	380	218	422	255	390
0874	THORNWOOD	1,462	936	328	520	374	483	431	452
0875	THUNDERHILL	3,068	2,024	745	1,038	860	1,006	1,053	866
0876	TIERRA BUENA	940	521	199	274	188	306	207	291
0877	TOLLESON 1	588	273	63	159	48	181	37	181
0878	TOLLESON 2	1,461	723	176	446	174	461	162	459
0879	TONOPAH	822	433	176	229	126	275	109	296
0880	TOPEKA	1,252	640	234	349	227	373	243	377
0881	TORTILLA FLAT	42	17	10	5	6	9	4	10
0882	TOWER	832	452	151	260	156	270	166	266
0883	TOWNLEY	1,605	723	227	413	223	438	227	448
0884	TREVOR BROWNE	847	349	111	207	105	213	100	235
0885	TRINITY	1,378	531	181	304	175	320	156	348
0886	TUMBLEWEED	1,290	531	167	325	136	368	108	399
0887	TURNEY	1,675	915	270	550	271	569	322	539
0888	TURQUOISE	1,059	727	314	307	377	285	411	269
0889	TUTHILL	337	187	66	107	45	131	42	136
0890	VALENCIA	1,383	681	230	379	209	427	208	433
0891	VERNON	1,252	488	133	292	131	302	133	309
0892	VICTORIA	1,036	353	122	190	92	237	87	247
0893	VILLA RITA	1,261	677	303	301	270	363	276	365
0894	VILLAGE MEADOWS	1,419	715	246	394	214	441	212	467
0895	VINEYARD	524	258	75	159	71	172	86	157
0896	VIRGINIA	1,549	904	287	539	264	568	333	516
0897	VISTA	1,462	817	279	458	225	526	278	496
0898	VOLTAIRE	1,451	800	269	466	244	519	285	479
0899	WADDELL	570	302	123	149	82	194	86	192
0900	WAGON WHEEL	1,371	978	362	502	392	517	566	367
0901	WAHALLA	1,742	965	389	437	429	436	467	438
0902	WALLACE	1,324	562	179	313	161	355	149	369

** OFFICIAL CANVASS **

MARICOPA COUNTY, ARIZONA
NOVEMBER 8, 1994
GENERAL

		300-CRITERIA FOR TAKINGS	301-CIVIL JUSTICE SYSTEM	302-LEGISLATOR SALARIES	400-HAL TRANSPO TAX
0903	WARNER	999	506	192	274	118	350	119	358
0904	WELDON	1,139	442	141	254	118	286	112	311
0905	WEST HIGH	1,856	1,104	333	659	346	679	445	593
0906	WESTBROOK	804	695	262	363	347	298	305	355
0907	WESTCOTT	1,492	730	253	417	227	465	207	486
0908	WESTERN STAR	1,838	1,036	416	512	386	578	515	474
0909	WESTRIDGE	1,282	509	152	315	114	363	139	349
0910	WESTWARD HO	1,588	477	158	239	139	271	143	274
0911	WESTWIND	1,618	652	210	379	170	438	140	480
0912	WHITE	1,771	991	303	582	265	644	320	613
0913	WHITTIER	742	369	90	215	89	241	124	211
0914	WHITTON	1,203	661	211	367	192	410	231	381
0915	WICKENBURG 1	1,840	1,102	414	559	436	560	328	689
0916	WICKENBURG 2	1,729	1,101	390	575	416	561	312	699
0917	WIER	1,534	834	248	495	245	525	171	606
0918	WIGWAM	1,340	979	407	471	493	413	491	441
0919	WIKIEUP	1,491	788	288	424	251	471	224	526
0920	WILDER	1,230	922	379	443	440	417	556	304
0921	WILDWOOD	1,081	867	322	433	399	378	356	452
0922	WILLETTA	504	172	42	100	52	99	44	113
0923	WILLIAMS FIELD	1,975	1,408	475	765	632	652	515	791
0924	WILLOW	1,878	1,189	427	645	435	647	558	557
0925	WILSHIRE	1,548	989	240	636	299	621	518	415
0926	WINDMERE	1,814	1,004	381	516	386	540	404	544
0927	WINDROSE	1,490	775	246	453	239	481	241	490
0928	WINDSONG	1,554	928	363	448	391	455	381	486
0929	WINDSOR	741	345	104	211	85	224	121	200
0930	WINSTON	1,074	419	154	222	155	227	183	208
0931	WITTMANN	1,407	631	201	359	150	427	140	447
0932	WOOD	1,701	891	288	518	282	548	355	495
0933	WOODRIDGE	990	534	164	322	179	326	192	310
0934	XAVIER	1,145	538	153	327	152	337	201	303
0935	YALE	1,439	920	306	512	323	518	411	440
0936	YOUNGTOWN	1,678	1,007	309	536	328	550	245	647
0937	YUCCA	1,346	739	270	396	280	409	301	401
0938	YUKON	1,148	574	197	312	174	367	176	377
0939	YUMA	1,897	1,192	410	643	385	713	476	651

** OFFICIAL CANVASS **

MARICOPA COUNTY, ARIZONA
NOVEMBER 8, 1994
GENERAL

	300-CRITERIA FOR TAKINGS	301-CIVIL JUSTICE SYSTEM	302-LEGISLATOR SALARIES	400-HAL TRANSPO TAX
TOTAL	1189814	655,732	231,875	349,547	234,674	366,694	248,467	364,740
CONG. DIST. 1	355,239	190,984	67,719	101,959	66,743	109,131	75,074	104,274
CONG. DIST. 2	94,976	38,294	10,607	22,563	10,053	24,042	10,007	24,391
CONG. DIST. 3	211,289	122,988	43,221	65,171	46,463	65,501	42,838	71,666
CONG. DIST. 4	362,621	204,073	73,441	108,518	73,030	115,363	84,330	107,769
CONG. DIST. 6	165,689	99,393	36,887	51,336	38,385	52,657	36,218	56,640
ST. LEG. DIST. 4	1	1						
ST. LEG. DIST. 6	84,706	48,153	17,389	25,541	17,610	26,964	18,877	26,681
ST. LEG. DIST. 7	11,850	4,810	1,407	2,684	1,363	2,850	1,255	2,996
ST. LEG. DIST. 11	183	110	39	61	47	44	32	63
ST. LEG. DIST. 15	68,268	43,003	15,207	22,619	17,259	21,612	15,052	24,766
ST. LEG. DIST. 16	70,731	37,529	12,938	20,809	12,049	22,847	13,474	22,038
ST. LEG. DIST. 17	72,478	40,756	14,048	21,777	14,863	22,169	13,770	24,058
ST. LEG. DIST. 18	73,799	42,205	14,891	22,659	15,211	23,739	18,434	21,295
ST. LEG. DIST. 19	78,628	45,319	16,565	23,789	16,773	25,084	16,660	26,173
ST. LEG. DIST. 20	53,001	24,499	7,544	14,377	7,117	15,518	7,073	15,888
ST. LEG. DIST. 21	67,089	39,740	14,313	20,495	14,800	21,290	13,337	23,391
ST. LEG. DIST. 22	39,095	14,564	4,072	8,621	3,718	9,343	3,513	9,586
ST. LEG. DIST. 23	38,660	15,266	3,916	9,006	3,606	9,726	3,866	9,571
ST. LEG. DIST. 24	75,500	42,364	15,931	21,874	15,648	23,600	17,324	22,783
ST. LEG. DIST. 25	64,326	34,536	11,042	19,709	10,692	20,914	13,501	18,750
ST. LEG. DIST. 26	80,962	46,543	16,527	24,570	16,835	25,601	20,264	23,093
ST. LEG. DIST. 27	81,173	43,142	14,986	23,358	15,413	24,383	18,496	22,209
ST. LEG. DIST. 28	98,687	60,090	23,265	30,158	24,592	30,615	26,804	29,597

ST. LEG. DIST. 29	57,187	28,342	10,826	14,580	9,697	16,522	9,867	16,675
ST. LEG. DIST. 30	73,490	44,760	16,969	22,860	17,381	23,873	16,868	25,127
COUNTY SUPV. DIST. 1	246,504	133,397	46,895	71,865	47,546	75,486	52,615	73,013
COUNTY SUPV. DIST. 2	279,009	165,316	62,600	83,577	64,422	86,788	66,218	87,886
COUNTY SUPV. DIST. 3	266,260	148,575	53,347	79,649	51,678	85,958	59,708	80,713
COUNTY SUPV. DIST. 4	248,498	146,445	51,097	78,101	54,373	79,343	53,207	83,535
COUNTY SUPV. DIST. 5	149,543	61,999	17,936	36,355	16,655	39,119	16,719	39,593
BUCKEYE J.P.	12,327	7,093	2,684	3,758	2,448	4,092	2,311	4,352
CENTRAL PHX J.P.	26,770	14,690	4,461	8,575	4,605	8,911	6,030	7,727
CHANDLER J.P.	102,723	60,845	21,888	32,129	23,126	33,016	24,386	32,969
EAST MESA J.P.	77,877	46,096	16,465	23,839	17,109	24,679	15,568	26,930
EAST PHX NO. 1 J.P.	26,369	11,954	3,736	6,841	3,380	7,437	3,788	7,182
EAST PHX NO. 2 J.P.	50,782	30,030	10,484	16,216	10,606	16,906	13,248	14,852
GILA BEND J.P.	1,255	590	185	311	211	279	137	366
GLENDALE J.P.	116,830	61,178	21,126	33,764	19,913	36,898	20,875	36,985
MARYVALE J.P.	33,498	14,912	4,428	8,931	4,188	9,574	4,115	9,813
NORTH MESA J.P.	35,632	20,619	8,291	10,280	7,745	11,430	7,673	11,780

** OFFICIAL CANVASS **

MARICOPA COUNTY, ARIZONA
NOVEMBER 8, 1994
GENERAL

	300-CRITERIA FOR TAKINGS	301-CIVIL JUSTICE SYSTEM	302-LEGISLATOR SALARIES	400-HAL TRANSPO TAX
NORTH EAST PHX J.P.	112,171	62,188	22,940	32,924	22,122	35,635	24,446	34,529
NORTH WEST PHX J.P.	62,990	34,623	12,019	18,733	12,114	19,783	14,311	18,194
PEORIA J.P.	107,112	65,153	22,856	33,934	25,062	33,775	23,533	36,680
SCOTTSDALE J.P.	141,350	85,342	32,372	43,033	34,130	43,883	38,207	41,540
S. MESA/GILBERT J.P.	50,853	29,011	11,245	14,842	10,788	16,222	11,115	16,427
SOUTH PHOENIX J.P.	31,523	12,869	3,334	7,690	3,016	8,310	3,357	8,097
TEMPE J.P.	80,486	39,277	13,249	21,488	13,215	22,817	16,040	20,795
TOLLESON J.P.	45,485	20,275	6,444	11,855	5,908	12,908	5,651	13,427
WEST MESA J.P.	33,979	15,497	5,588	8,191	5,124	9,117	5,203	9,196
WEST PHX J.P.	14,825	4,776	1,258	2,727	1,165	2,932	1,216	2,878
WICKENBURG J.P.	24,977	18,714	6,822	9,486	8,699	8,090	7,257	10,021
EVIT DIST. NO. 1	62,297	37,506	13,162	19,801	13,630	20,432	16,195	18,572
EVIT DIST. NO. 2	56,087	25,619	8,579	14,220	8,242	15,296	10,272	13,836
EVIT DIST. NO. 3	70,747	39,907	14,193	20,997	15,099	21,626	17,140	20,376
EVIT DIST. NO. 4	48,998	24,264	8,858	12,880	8,316	14,202	9,311	13,576
EVIT DIST. NO. 5	72,879	44,278	17,468	21,701	18,843	21,602	20,279	21,046
EVIT DIST. NO. 6	46,095	25,016	9,756	12,496	9,040	13,978	8,859	14,486
EVIT DIST. NO. 7	53,943	30,785	11,399	16,258	11,084	17,565	11,427	17,794
EVIT DIST. NO. 8	60,008	36,974	13,348	18,916	14,172	19,315	12,865	21,183
EVIT DIST. NO. 9	40,664	24,887	9,028	13,127	9,441	13,430	8,561	14,757
EVIT	511,718	289,236	105,791	150,396	107,867	157,446	114,909	155,626 1
CITY OF MESA	152,213	83,512	31,487	42,587	30,611	46,162	29,974	48,036

** OFFICIAL CANVASS **

MARICOPA COUNTY, ARIZONA
NOVEMBER 8, 1994
GENERAL

	MESA 401 - SPECIAL IMPROVEMENT DISTRICTS	MESA 402 - SPENDING PROPS, UTILITY/FEE INCREASES	MESA 403 - CLARIFY PROCESS TO ELECT CANDIDATES
0071 CALYPSO	942	701	190	382	187	387	396	174
0165 CORALBELL	1,169	880	228	516	213	553	506	249
0239 ESCONDIDO	85	51	13	36	10	39	28	19
0246 FENIMORE	12							
0455 MESA 001	1,088	679	199	426	159	466	419	198
0456 MESA 002	1,569	625	207	335	257	303	375	171
0457 MESA 003	2,087	1,193	377	712	430	681	712	391
0458 MESA 004	1,473	542	163	305	171	300	302	164
0459 MESA 005	1,183	544	160	280	128	312	294	133
0460 MESA 006	1,673	969	272	598	281	610	620	252
0461 MESA 007	761	391	130	202	118	215	226	96
0462 MESA 008	1,444	629	229	342	223	353	426	148
0463 MESA 009	1,684	912	282	507	225	584	517	274
0464 MESA 010	1,813	840	258	479	247	507	478	270
0465 MESA 011	1,208	798	228	489	217	518	525	203
0466 MESA 012	1,166	650	191	370	196	388	391	183
0467 MESA 013	1,715	845	256	460	222	526	532	212
0468 MESA 014	1,858	1,153	389	597	392	619	739	259
0469 MESA 015	2,076	1,026	341	509	324	553	642	231
0470 MESA 016	1,693	961	307	530	264	591	617	230
0471 MESA 017	1,666	1,093	351	618	392	610	696	281
0472 MESA 018	1,491	752	239	434	252	430	464	204
0473 MESA 019	899	440	154	226	143	248	260	126
0474 MESA 020	976	358	142	161	149	160	228	87
0475 MESA 021	1,778	1,016	307	629	338	611	582	352
0476 MESA 022	1,192	415	130	218	133	227	236	116
0477 MESA 023	1,705	873	302	491	284	529	513	282
0478 MESA 024	886	348	115	195	119	198	199	112
0479 MESA 025	1,710	529	171	295	205	276	352	128
0480 MESA 026	1,357	631	216	349	216	366	400	167
0481 MESA 027	977	482	160	280	156	288	288	159
0482 MESA 028	1,501	699	220	391	220	415	410	201
0483 MESA 029	801	449	121	269	88	307	264	128
0484 MESA 030	1,151	690	196	423	231	400	427	188
0485 MESA 031	1,457	639	192	370	207	367	384	183
0486 MESA 032	1,640	868	244	533	241	547	513	268
0487 MESA 033	1,274	681	209	405	237	389	391	222
0488 MESA 034	939	459	140	273	173	244	289	124
0489 MESA 035	677	316	89	186	98	186	216	68
0490 MESA 036	1,157	495	145	293	166	286	314	132

** OFFICIAL CANVASS **

MARICOPA COUNTY, ARIZONA
NOVEMBER 8, 1994
GENERAL

	MESA 401 - SPECIAL IMPROVEMENT DISTRICTS	MESA 402 - SPENDING PROPS, UTILITY/FEE INCREASES	MESA 403 - CLARIFY PROCESS TO ELECT CANDIDATES
0491 MESA 037	1,236	527	160	306	173	308	310	162
0492 MESA 038	858	395	110	243	113	245	206	137
0493 MESA 039	1,068	559	191	324	169	359	353	161

0494	MESA 040	1,224	907	247	521	252	544	532	239
0495	MESA 041	1,794	916	264	488	256	510	512	243
0496	MESA 042	1,053	442	181	210	221	183	266	129
0497	MESA 043	1,287	720	229	425	276	398	458	207
0498	MESA 044	1,401	828	273	459	264	493	523	213
0499	MESA 045	1,451	850	234	537	209	574	489	286
0500	MESA 046	1,603	829	259	514	254	516	526	237
0501	MESA 047	373	251	76	123	66	134	150	52
0502	MESA 048	1,521	794	219	492	225	495	457	248
0503	MESA 049	1,586	835	274	487	262	508	511	246
0504	MESA 050	1,403	709	240	399	259	389	444	199
0505	MESA 051	1,895	921	302	501	404	433	576	240
0506	MESA 052	1,529	844	274	461	260	496	508	241
0507	MESA 053	864	585	162	363	183	358	356	164
0508	MESA 054	1,649	835	290	473	299	462	522	230
0509	MESA 055	1,686	1,028	311	608	264	686	702	223
0510	MESA 056	1,416	925	269	567	272	575	617	216
0511	MESA 057	988	606	190	296	192	312	342	145
0512	MESA 058	1,750	858	266	470	247	526	503	254
0513	MESA 059	964	379	130	208	120	230	221	124
0514	MESA 060	1,615	904	285	524	318	523	561	255
0515	MESA 061	1,782	983	313	575	308	594	626	255
0516	MESA 062	1,512	978	282	570	303	565	552	300
0517	MESA 063	1,976	1,258	365	751	380	761	788	333
0518	MESA 064	997	579	196	290	222	289	358	138
0519	MESA 065	1,241	665	217	373	240	363	445	157
0520	MESA 066	2,336	1,495	419	869	424	908	903	407
0521	MESA 067	1,845	1,051	314	606	301	660	673	260
0522	MESA 068	1,496	955	325	534	312	572	606	257
0523	MESA 069	1,312	861	245	504	228	557	542	208
0524	MESA 070	340	240	65	141	79	139	151	57
0525	MESA 071	2,195	1,462	413	883	470	873	925	374
0526	MESA 072	1,856	1,292	338	725	339	741	719	346
0527	MESA 073	1,545	1,134	325	602	314	622	608	296
0528	MESA 074	26	14	5	8	5	8	7	6
0529	MESA 075	342	143	37	75	53	61	79	32
0530	MESA 076	988	612	188	342	193	344	396	142

		MESA 401 - SPECIAL IMPROVEMENT DISTRICTS	MESA 402 - SPENDING PROPS, UTILITY/FEE INCREASES	MESA 403 - CLARIFY PROCESS TO ELECT CANDIDATES				
0531	MESA 077	540	354	112	204	132	199	247	77
0532	MESA 078	1,578	943	299	557	310	567	649	216
0533	MESA 079	434	249	76	147	78	148	147	72
0534	MESA 080	1,305	731	252	410	259	416	465	205
0535	MESA 081	199	85	26	46	24	53	43	29
0536	MESA 082	1,625	520	184	238	224	218	302	126
0537	MESA 083	512	242	93	114	88	132	156	61
0538	MESA 084	64	46	19	24	16	27	33	10
0539	MESA 085	1,063	562	184	308	193	304	309	172
0540	MESA 086	809	441	127	268	137	270	276	127
0541	MESA 087	1,559	899	228	547	218	585	568	230
0542	MESA 088	888	546	174	297	186	291	310	163
0543	MESA 089	1,992	1,261	371	722	371	759	733	385
0544	MESA 090	1,005	602	167	331	157	359	307	204
0545	MESA 091	1,988	1,447	489	818	557	767	974	332
0546	MESA 092	1,231	663	224	374	228	383	432	162
0547	MESA 093	1,221	595	180	334	213	327	381	147
0548	MESA 094	661	343	92	216	76	238	234	74
0549	MESA 095	1,245	651	175	336	192	318	346	155
0550	MESA 096	1,561	959	287	590	309	580	601	279
0551	MESA 097	1,448	743	238	434	247	440	467	211
0552	MESA 098	2,189	1,031	312	537	315	576	612	246
0553	MESA 099	1,588	943	287	572	390	488	560	298
0554	MESA 100	1,185	507	152	286	181	278	317	135
0555	MESA 101	1,181	677	180	363	158	404	355	189
0556	MESA 102	1,091	702	206	421	152	489	426	197
0557	MESA 103	791	436	107	258	110	256	236	124
0558	MESA 104	1,471	787	241	448	252	453	463	225
0559	MESA 105	521	288	110	141	81	183	182	72
0560	MESA 106	513	308	92	186	105	179	206	77
0561	MESA 107	1,413	656	215	372	215	394	403	191
0562	MESA 108	485	234	76	134	66	145	122	88
0563	MESA 109	1,261	655	188	415	176	437	393	208
0564	MESA 110	588	281	81	158	92	157	172	77
0565	MESA 111	1,858	557	207	267	235	262	355	125
0566	MESA 112	1,472	1,014	312	573	269	637	635	247
0567	MESA 113	968	579	178	304	184	311	340	144
0568	MESA 114	975	632	217	337	209	363	401	161
0569	MESA 115	800	465	119	290	113	304	302	110
0570	MESA 116	1,140	743	223	435	195	475	493	168

** OFFICIAL CANVASS **

MARICOPA COUNTY, ARIZONA
NOVEMBER 8, 1994
GENERAL

		MESA 401 - SPECIAL IMPROVEMENT DISTRICTS	MESA 402 - SPENDING PROPS, UTILITY/FEE INCREASES	MESA 403 - CLARIFY PROCESS TO ELECT CANDIDATES				
0923	WILLIAMS FIELD	1,859	1,344	387	785	422	773	797	377

** OFFICIAL CANVASS **

MARICOPA COUNTY, ARIZONA
NOVEMBER 8, 1994
GENERAL

		MESA 401 - SPECIAL IMPROVEMENT DISTRICTS	MESA 402 - SPENDING PROPS, UTILITY/FEE INCREASES	MESA 403 - CLARIFY PROCESS TO ELECT CANDIDATES				
TOTAL		152,213	83,512	25,633	47,558	26,176	48,848	50,944	22,700
CONG. DIST. 1		89,557	47,568	14,667	27,139	15,027	27,885	29,554	12,584
CONG. DIST. 6		62,656	35,944	10,966	20,419	11,149	20,963	21,390	10,116

ST. LEG. DIST. 6	6,493	3,567	1,167	1,979	1,315	1,928	2,224	961
ST. LEG. DIST. 21	51,297	30,697	9,253	17,474	9,482	17,921	18,741	8,127
ST. LEG. DIST. 29	57,170	28,329	8,662	16,464	8,691	16,962	17,255	7,973
ST. LEG. DIST. 30	37,253	20,919	6,551	11,641	6,688	12,037	12,724	5,639
COUNTY SUPV. DIST. 1	36,577	18,181	5,868	9,953	6,193	10,093	11,232	4,813
COUNTY SUPV. DIST. 2	115,636	65,331	19,765	37,605	19,983	38,755	39,712	17,887
EAST MESA J.P.	59,081	34,711	10,418	19,701	10,658	20,240	20,915	9,378
NORTH MESA J.P.	35,540	20,573	6,196	12,278	6,201	12,650	12,818	5,678
S. MESA/GILBERT J.P.	25,903	14,058	4,577	7,655	4,764	7,842	8,718	3,682
WEST MESA J.P.	31,689	14,170	4,442	7,924	4,553	8,116	8,493	3,962
EVIT DIST. NO. 4	43,671	21,040	6,729	11,644	7,049	11,864	13,006	5,613
EVIT DIST. NO. 5	6,232	3,750	1,108	2,220	1,114	2,316	2,325	1,010
EVIT DIST. NO. 6	46,095	25,016	7,491	14,623	7,378	15,185	15,160	6,974
EVIT DIST. NO. 7	8,090	4,459	1,448	2,502	1,490	2,562	2,662	1,311
EVIT DIST. NO. 8	48,125	29,247	8,857	16,569	9,145	16,921	17,791	7,792
EVIT	152,213	83,512	25,633	47,558	26,176	48,848	50,944	22,700
CITY OF MESA	152,213	83,512	25,633	47,558	26,176	48,848	50,944	22,700

CENTRAL AZ WATER CONSERVATION DISTRICT (ELECT 5)

0001 ACACIA	1,744	1,009	221	286	174	304	335	340
0002 ACUNA	1,215	459	89	156	68	175	162	166
0003 ADOBE	585	252	58	93	62	69	61	64
0004 AGUA FRIA	1,452	1,104	464	320	288	226	316	247
0005 AGUILA	235	147	41	47	18	37	35	39
0006 AHWATUKEE	2,210	1,529	348	507	175	379	341	419
0007 AIRE LIBRE	801	450	91	120	69	155	146	157
0008 ALHAMBRA	1,214	531	198	180	103	153	134	182
0009 ALICE	1,180	758	164	226	124	192	161	261
0010 ALMERIA	1,037	442	149	218	64	151	102	198
0011 ALPACA	1,670	1,337	449	387	481	274	387	478
0012 ALTA MESA	1,696	962	213	210	147	241	212	219
0013 ALTA VISTA	940	476	163	154	108	156	133	177
0014 ALTADENA	1,472	810	210	269	97	233	170	275
0015 AMBER	1,318	838	232	307	113	255	188	273
0016 ANDERSON	1,550	695	139	182	126	215	234	207
0017 ANDORA	1,180	642	144	160	102	152	155	169
0018 ANGELA	1,925	1,167	259	301	137	297	267	359
0019 ANGUS	1,643	664	94	171	88	162	175	263
0020 ANNETTE	1,143	561	193	173	115	172	159	183
0021 APACHE	1,059	583	115	202	141	170	170	181
0022 APPLEBY	1,150	732	134	217	97	180	190	203
0023 ARCADIA	1,566	950	173	340	139	274	218	310
0024 ARDMORE	870	349	59	151	44	80	43	115
0025 ARIES	1,347	622	136	212	109	191	128	220
0026 ARLINGTON	71	51	7	11	7	7	12	16
0027 ARROWHEAD	1,317	1,022	344	397	233	310	253	342
0028 ASTER	654	410	64	132	63	108	129	172
0029 ATHENS	1,810	1,070	235	283	175	250	249	333
0030 AUGUSTA	1,457	888	241	351	127	294	225	315
0031 AVALON	504	267	41	87	28	74	51	81
0032 AVONDALE 1	1,723	665	233	250	118	186	158	234
0033 AVONDALE 2	1,562	560	136	179	116	142	126	195
0034 BALSZ	1,167	458	95	161	86	148	118	164
0035 BANFF	1,643	1,009	203	290	174	276	224	324
0036 BARCELONA	789	394	79	147	61	113	96	163
0037 BARNES	1,157	847	157	321	86	178	185	244
0038 BEARDSLEY	1,690	1,255	310	383	152	308	238	326
0039 BELMONT	1,102	667	148	241	118	178	147	232
0040 BERKELEY	740	310	72	116	86	100	81	127
0041 BERRIDGE	1,576	922	166	295	125	257	182	311
0042 BERYL	1,466	860	185	234	144	254	162	275

** OFFICIAL CANVASS **

MARICOPA COUNTY, ARIZONA
NOVEMBER 8, 1994
GENERAL

CENTRAL AZ WATER CONSERVATION DISTRICT (ELECT 5)

0043 BETHANY	521	362	69	123	48	82	85	132
0044 BETHUNE	733	287	57	158	22	51	41	93
0045 BILTMORE	1,341	845	149	238	98	205	177	264
0046 BISCUIT FLAT	160	100	24	39	15	32	25	39
0047 BLACK CANYON	1,042	383	90	113	88	126	134	140
0048 BLACKHAWK	1,372	575	114	182	139	220	160	213
0049 BLANCHE	954	536	127	171	92	146	119	152
0050 BLUE SKY	1,205	994	321	288	303	179	185	228
0051 BLUEBIRD	851	392	80	122	65	137	105	186
0052 BLUEFIELD	1,353	556	118	152	81	175	189	243
0053 BOLO	370	218	66	98	36	64	49	93
0054 BONANZA	1,006	824	250	256	276	207	219	246
0055 BRIARWOOD	774	621	270	207	181	141	194	120
0056 BRILL	1,036	351	66	112	54	124	107	137
0057 BRITTON	1,692	544	98	213	115	199	132	217
0058 BROADWAY	652	245	57	69	39	55	61	105
0059 BROOK HOLLOW	1,459	960	167	259	120	170	180	239
0060 BROOKWOOD	1,106	683	92	138	97	193	154	154
0061 BUCKEYE 1	1,477	835	202	254	95	185	144	224
0062 BUCKEYE 2	925	456	105	145	56	101	156	193
0063 BUENA TERRA	921	558	113	146	74	137	120	171
0064 BUFFALO RIDGE	2,182	1,286	303	443	198	398	253	418
0065 BURGESS	1,652	649	138	228	126	177	150	233
0066 CACTUS	830	415	95	119	71	123	138	135
0067 CACTUS GLEN	1,100	658	110	187	92	171	129	177
0068 CALAVAR	1,752	948	303	275	178	266	239	299
0069 CALAVEROS	1,568	1,053	144	250	125	258	237	300
0070 CALICO	996	670	115	217	102	162	164	244
0071 CALYPSO	942	701	137	210	76	173	206	291
0072 CAMBRIDGE	582	199	51	79	26	45	53	64
0073 CAMDEN	1,312	942	297	246	226	231	374	280
0074 CAMELBACK HIGH	1,069	695	131	252	101	194	184	265
0075 CAMELHEAD	901	606	106	166	47	105	108	165
0076 CAMELVIEW	1,246	814	163	262	84	166	160	216
0077 CAMEO	1,491	1,084	371	262	300	239	263	323
0078 CAMERON	1,284	734	152	212	110	225	168	264
0079 CAMPO BELLO	941	465	93	139	64	141	88	162
0080 CANAL	974	440	101	163	100	114	107	160
0081 CANTERBURY	1,343	856	193	257	108	214	164	256
0082 CANYON PARK	583	152	34	56	17	52	60	52
0083 CAPISTRANO	780	367	68	77	53	72	68	86
0084 CAREFREE	1,691	1,146	287	526	123	282	281	276

** OFFICIAL CANVASS **

MARICOPA COUNTY, ARIZONA
NOVEMBER 8, 1994
GENERAL

CENTRAL AZ WATER CONSERVATION DISTRICT (ELECT 5)

```
                 \                   C
            B   \                    H
       R       L   \           C       A
        E       T   \           A       P               G       M
         G       S   \           M       P       F       A       A
                     \   B       P       E       R       R       H
           V       C   \   E       B       L       I       D       O
            T       A   \   Y       E       E       E       N       N
             R       S   \   E       L       A       N       E       E
              S       T   \   R       L       R       D       R       Y
```

0085 CARNATION	1,296	643	147	267	85	192	126	232
0086 CAROL	1,980	1,006	187	267	158	294	230	364
0087 CAROL ANN	1,687	860	213	223	150	229	190	251
0088 CAROLINA	1,279	793	200	282	90	228	153	245
0089 CARSON	2,048	893	235	291	156	266	187	281
0090 CARTWRIGHT	800	348	74	131	74	121	93	145
0091 CASCADE	805	511	88	166	74	127	127	156
0092 CASH	52	21	3	10	3	6	5	5
0093 CASHION	1,060	385	64	138	94	77	99	143
0094 CAVALIER	584	360	62	114	46	99	77	123
0095 CAVE CREEK 1	1,020	598	103	180	87	172	177	157
0096 CAVE CREEK 2	693	477	78	149	65	132	135	153
0097 CAVE CREEK 3	52	34	1	11	3	5	4	9
0098 CEDAR HILLS	1,467	1,127	350	411	257	239	254	315
0099 CENTRAL HIGH	581	220	46	82	37	67	49	77
0100 CENTURY	1,123	709	115	181	95	150	153	180
0101 CHANDLER 01	1,805	986	167	292	152	305	321	389
0102 CHANDLER 02	1,700	761	110	188	88	214	208	281
0103 CHANDLER 03	1,448	821	130	215	88	190	151	195
0104 CHANDLER 04	1,851	1,157	231	289	171	280	252	298
0105 CHANDLER 05	1,522	855	193	205	136	205	201	214
0106 CHANDLER 06	1,272	689	147	154	120	182	157	167
0107 CHANDLER 07	1,294	717	130	183	94	205	226	254
0108 CHANDLER 08	1,941	884	144	254	157	263	186	233
0109 CHANDLER 09	1,567	884	165	232	140	264	184	241
0110 CHANDLER 10	1,404	878	155	200	130	225	239	209
0111 CHANDLER 11	2,311	1,366	274	268	232	405	380	360
0112 CHANDLER 12	1,179	625	183	168	88	175	141	172
0113 CHANDLER 13	1,277	759	177	206	120	170	189	190
0114 CHANDLER 14	1,215	588	103	162	89	193	105	167
0115 CHANDLER 15	2,256	1,381	210	340	246	390	275	380
0116 CHANDLER 16	2,195	1,331	242	270	195	335	236	323
0117 CHANDLER 17	2,148	1,090	228	246	166	256	246	311
0118 CHANDLER 18	1,822	1,103	220	260	164	250	213	250
0119 CHANDLER 19	1,519	854	202	232	114	219	201	286
0120 CHANDLER 20	1,540	915	184	297	110	252	217	304
0121 CHANDLER 21	1,213	768	145	252	97	181	183	229
0122 CHANDLER 22	833	402	93	126	64	129	102	157
0123 CHANDLER 23	1,627	993	239	246	175	255	237	212
0124 CHANDLER 24	2,267	1,158	278	340	159	305	235	316
0125 CHANDLER 25	1,122	668	171	204	85	207	120	167
0126 CHANDLER 26	1,183	576	147	137	106	165	125	144

CENTRAL AZ WATER CONSERVATION DISTRICT (ELECT 5)


```
                 \                   C
            B   \                    H
       R       L   \           C       A
        E       T   \           A       P               G       M
         G       S   \           M       P       F       A       A
                     \   B       P       E       R       R       H
           V       C   \   E       B       L       I       D       O
            T       A   \   Y       E       E       E       N       N
             R       S   \   E       L       A       N       E       E
```


	S	T	\ R	L	R	D	R	Y
0127 CHANDLER 27	1,817	886	159	230	123	239	259	309
0128 CHANDLER 28	1,380	589	95	196	119	141	129	169
0129 CHANDLER 29	1,912	975	264	351	121	285	220	313
0130 CHANDLER 30	1,433	771	144	257	109	248	155	255
0131 CHANDLER 31	1,292	813	135	246	143	163	192	206
0132 CHANDLER 32	1,492	907	144	209	138	241	208	258
0133 CHANDLER 33	1,008	425	116	174	66	134	120	146
0134 CHAPARRAL	1,112	676	125	230	135	167	165	189
0135 CHARLESTON	1,499	773	186	204	137	204	175	224
0136 CHARTER OAK	1,581	886	227	292	107	278	183	277
0137 CHENEY	1,769	1,276	285	384	162	246	258	292
0138 CHERRY HILLS	1,025	641	200	195	105	171	166	199
0139 CHERYL	919	648	97	172	66	137	109	177
0140 CHEYENNE	1,826	1,078	222	291	149	245	256	341
0141 CHOLLA	1,719	897	169	286	200	283	214	301
0142 CHRISTY	1,326	730	174	244	103	214	161	262
0143 CIELO	1,352	667	146	141	98	155	149	185
0144 CINNABAR	946	364	114	113	81	96	94	108
0145 CITRUS	1,516	939	167	302	110	227	176	319
0146 CLAREMONT	681	418	85	142	42	129	78	144
0147 CLARENDON	1,376	834	163	310	128	258	285	432
0148 CLAYTON	1,594	742	153	267	117	232	174	259
0149 CLEARVIEW	1,701	938	177	235	131	234	193	245
0150 CLIFFVIEW	815	489	94	168	65	122	102	130
0151 CLINTON	1,069	447	97	136	65	153	159	148
0152 COCOPAH	1,456	895	178	242	135	202	168	210
0153 COLONNADE	1,690	931	249	365	135	284	219	344
0154 COLUMBUS	1,333	881	218	336	120	246	162	294
0155 COMET	2,146	1,061	201	377	151	368	176	337
0156 COMPADRE	670	478	81	131	83	152	100	143
0157 CONQUISTADOR	1,010	812	285	207	268	177	214	240
0158 CONTENTION MINE	1,064	518	106	158	65	151	103	154
0159 CONTINENTAL	855	432	82	105	60	103	73	122
0160 COOLIDGE	752	320	72	117	51	105	66	116
0161 COPPER HILLS	1,350	816	167	243	90	207	186	242
0162 COPPERSTONE	879	685	207	197	229	184	159	223
0163 COPPERWOOD	1,560	826	191	238	113	225	186	256
0164 CORA	1,630	726	162	277	123	220	161	289
0165 CORALBELL	1,169	880	179	274	117	214	287	368
0166 CORDONIZ	1,501	787	171	296	114	234	282	398
0167 CORDOVA	1,000	532	108	185	83	187	180	254
0168 CORONADO	1,258	712	111	203	79	205	119	209

** OFFICIAL CANVASS **

MARICOPA COUNTY, ARIZONA
NOVEMBER 8, 1994
GENERAL

CENTRAL AZ WATER CONSERVATION DISTRICT (ELECT 5)


```
                 \                   C
            B   \                    H
       R       L   \           C       A
        E       T   \           A       P               G       M
         G       S   \           M       P       F       A       A
                     \   B       P       E       R       R       H
           V       C   \   E       B       L       I       D       O
            T       A   \   Y       E       E       E       N       N
             R       S   \   E       L       A       N       E       E
              S       T   \   R       L       R       D       R       Y
```


0169 CORRINE	1,740	1,160	239	332	151	308	234	380
0170 CORTEZ	962	392	112	152	73	134	90	150
0171 COTTON LANE	1,061	648	143	203	108	196	168	213
0172 COTTONWOOD	980	450	92	184	70	136	106	180
0173 COUNTRY CLUB	1,238	631	117	244	106	160	134	222
0174 COUNTRY GABLES	1,451	697	144	227	151	249	180	270
0175 COUNTRY MEADOWS	1,118	651	145	176	116	214	226	224
0176 CREIGHTON	1,663	844	147	322	164	236	199	292
0177 CRESCENT	1,453	1,183	372	356	525	243	331	316
0178 CRESTVIEW	1,080	730	116	219	55	121	121	186

0179	CRESTWOOD	1,012	592	175	169	98	165	151	163
0180	CRITTENDEN	1,671	806	190	342	125	267	209	315
0181	CROCUS	1,362	793	232	239	146	212	199	223
0182	CROSBY	1,423	1,031	281	367	317	272	304	306
0183	CULVER	1,060	373	81	132	64	125	125	155
0184	CYPRESS	172	54	11	19	11	14	15	19
0185	DAHLIA	1,885	1,157	348	443	164	349	264	385
0186	DAILEY	841	453	93	129	57	135	138	186
0187	DAISY	2,066	1,211	298	344	217	419	424	405
0188	DALLAS	1,745	880	174	314	154	313	218	276
0189	DANBURY	1,369	772	173	221	129	202	180	225
0190	DEADMAN WASH	576	357	107	84	58	75	86	87
0191	DEER CANYON	1,820	1,089	212	329	176	263	249	284
0192	DEER VALLEY	724	389	77	134	99	124	84	130
0193	DEERVIEW	1,350	707	108	199	98	178	148	189
0194	DEL JOYA	1,922	1,205	273	328	179	243	244	265
0195	DENTON	1,724	770	208	303	163	237	189	323
0196	DESERT BELL	1,335	395	85	110	74	141	82	123
0197	DESERT COVE	1,588	872	169	265	174	216	173	232
0198	DESERT CREST	568	397	65	127	43	98	102	148
0199	DESERT HARBOR	1,354	920	220	321	183	250	224	271
0200	DESERT HILLS	601	348	74	96	51	100	85	93
0201	DESERT LAKE	60	41	14	15	12	8	9	8
0202	DESERT LANE	1,059	518	89	187	64	125	75	156
0203	DESERT PARK	1,070	627	157	202	83	142	131	217
0204	DESERT RIDGE	1,619	1,167	206	358	115	267	188	405
0205	DESERT SAGE	2,459	1,434	288	380	231	373	278	396
0206	DESERT SHADOWS	1,542	981	204	268	126	227	245	317
0207	DESERT SKY	826	496	80	152	77	154	110	184
0208	DESERT SPRINGS	1,458	875	169	270	107	243	168	229
0209	DESERT VIEW	926	441	74	139	43	94	70	125
0210	DESERT WINDS	1,452	796	188	252	169	248	195	266

0211	DEVONSHIRE	2,351	1,398	250	403	190	392	424	536
0212	DIAMOND	1,413	783	205	286	96	219	177	252
0213	DIXILETA	2,100	1,284	333	428	169	381	282	352
0214	DOS	2	2		1				1
0215	DOUBLETREE	886	596	126	149	61	88	102	124
0216	DOVE VALLEY	24	11	1	7	1	4	3	7
0217	DREAMY DRAW	942	542	103	155	102	188	163	180
0218	DREYFUS	1,690	1,006	188	237	119	252	294	253
0219	DUNBAR	2,446	196	25	83	15	31	28	81
0220	DUSTY TRAIL	631	547	167	181	122	128	121	127
0221	DYSART	135	67	19	21	14	20	16	24
0222	EARLL	1,401	630	137	265	107	212	151	253
0223	EASTSIDE	1,585	832	194	245	108	207	169	227
0224	ECHO	1,291	684	140	256	114	229	136	239
0225	ECHO MOUNTAIN	1,371	722	137	220	118	218	221	314
0226	EDGEMONT	1,185	534	118	214	96	162	138	187
0227	EDGEWATER	1,303	1,002	280	299	165	248	268	313
0228	EDISON	1,015	275	49	110	44	82	56	109
0229	EL CAMINO	1,231	525	169	137	99	146	121	156
0230	EL CARO	1,271	527	125	165	108	188	182	182
0231	EL DOMINGO	1,769	961	260	268	192	254	204	297
0232	EL DORADO	987	661	185	174	151	132	141	146
0233	EL MIRAGE	1,657	525	108	165	64	113	85	172
0234	ELM	1,306	589	188	206	104	176	142	218
0235	ELWOOD	1,739	666	117	224	109	201	137	238
0236	EMERALD	1,323	956	340	296	248	200	249	228
0237	ENCANTO	858	530	96	146	88	152	113	185
0238	ESCOBAR	1,025	575	115	193	70	176	111	182
0239	ESCONDIDO	1,441	779	162	264	122	207	272	351
0240	ESTRELLA	1,054	416	102	131	77	124	124	178
0241	EUCLID	883	380	77	158	87	97	88	143
0242	EUGIE	1,360	732	214	211	131	215	176	218
0243	EVANS	1,513	937	172	259	143	273	198	283
0244	EXETER	1,001	665	128	169	72	146	130	217
0245	FAIRMOUNT	1,143	533	111	148	65	131	109	202
0246	FENIMORE	754	431	92	111	64	91	95	101
0247	FERN	1,185	666	108	204	85	160	129	235
0248	FIESTA	2,132	1,669	446	487	374	362	487	620
0249	FILLMORE	1,471	549	118	189	85	146	135	188
0250	FLEETWOOD	953	482	113	165	75	158	103	182
0251	FLOWER	1,655	924	157	314	125	261	172	361
0252	FLYNN	1,268	805	160	307	121	245	190	323

0253	FOREST HILLS	1,032	758	148	235	134	167	174	198
0254	FORT MCDOWELL	188	79	22	37	17	38	35	40
0255	FOWLER	995	433	128	143	73	108	107	135
0256	FOX	198	99	18	32	18	36	26	44
0257	FOXWOOD	1,592	843	175	262	118	256	252	358
0258	FRANKLIN	750	413	64	111	63	91	89	145
0259	FTN HILLS 1	1,045	702	153	234	148	141	196	151
0260	FTN HILLS 2	1,549	964	210	304	145	250	216	262
0261	FTN HILLS 3	2,207	1,270	231	364	240	298	325	319
0262	FTN HILLS 4	1,729	1,211	291	458	165	327	276	334
0263	FTN HILLS 5	1,377	864	223	345	115	246	179	271
0264	FTN HILLS 6	787	531	104	174	50	127	96	137
0265	GARDEN GROVES	1,805	746	150	284	156	218	179	243
0266	GARDENS	420	174	39	64	24	59	62	63
0267	GARFIELD	988	377	97	160	63	110	91	147
0268	GATEWAY	1,495	629	190	223	102	174	157	271
0269	GEMINI	1,052	538	112	172	75	183	185	244
0270	GILA BEND	895	364	60	74	51	53	56	69
0271	GILA CROSSING	441	156	42	67	23	47	24	64
0272	GILBERT 01	1,061	522	102	117	79	135	117	121
0273	GILBERT 02	1,552	823	177	267	155	197	213	221
0274	GILBERT 03	1,450	856	221	234	138	201	203	219
0275	GILBERT 04	1,048	604	118	156	96	150	130	157
0276	GILBERT 05	1,024	686	116	191	83	146	143	155
0277	GILBERT 06	1,747	1,125	200	261	169	310	364	292
0278	GILBERT 07	1,694	1,041	246	256	145	259	236	261
0279	GILBERT 08	631	426	100	112	45	82	101	98
0280	GILBERT 09	1,430	888	150	217	101	214	257	283
0281	GILBERT 10	2,325	1,418	376	390	230	344	359	384
0282	GILBERT 11	2,070	1,295	213	292	178	363	361	335
0283	GILBERT 12	1,393	915	145	242	138	180	192	175
0284	GILBERT 13	1,027	531	108	168	96	149	157	155
0285	GILBERT 14	703	406	80	96	58	89	105	125
0286	GILBERT 15	1,811	1,019	189	290	122	247	202	272

0287 GLENDALE 01	1,765	958	260	347	147	304	212	336
0288 GLENDALE 02	895	243	76	108	43	95	58	92
0289 GLENDALE 03	1,579	963	169	333	120	255	188	309
0290 GLENDALE 04	1,606	492	102	135	93	184	178	150
0291 GLENDALE 05	1,160	659	125	211	92	200	143	282
0292 GLENDALE 06	1,730	991	226	341	187	284	249	341
0293 GLENDALE 07	1,656	954	201	268	148	238	231	363
0294 GLENDALE 08	1,073	675	163	255	94	186	130	218

0295 GLENDALE 09	1,470	875	278	279	131	229	182	285
0296 GLENDALE 10	1,033	437	91	122	74	136	105	158
0297 GLENDALE 11	1,440	663	126	201	93	170	159	290
0298 GLENDALE 12	710	398	110	131	57	92	82	132
0299 GLENDALE 14	1,244	629	123	228	129	173	171	195
0300 GLENDALE 15	465	223	39	78	35	76	60	101
0301 GLENDALE 16	922	470	126	187	57	157	103	167
0302 GLENDALE 17	705	409	66	116	65	133	129	146
0303 GLENDALE 18	1,606	852	173	270	119	260	171	284
0304 GLENDALE 19	1,553	656	141	256	151	272	168	265
0305 GLENDALE 20	1,289	429	82	157	78	149	164	243
0306 GLENDALE 21	959	375	50	119	41	93	144	197
0307 GLENDALE 22	1,989	893	213	267	175	253	203	328
0308 GLENDALE 23	703	298	69	113	65	133	91	116
0309 GLENDALE 24	996	536	152	213	78	170	125	211
0310 GLENDALE 25	1,286	661	135	226	108	214	142	222
0311 GLENDALE 26	1,382	561	111	198	96	199	131	236
0312 GLENDALE 27	1,608	771	164	237	139	256	181	285
0313 GLENDALE 28	1,064	466	87	167	113	177	135	196
0314 GLENDALE 29	1,524	780	167	320	185	255	221	303
0315 GLENDALE 30	998	311	93	90	53	82	86	132
0316 GLENDALE 31	1,653	806	225	276	146	255	185	291
0317 GLENDALE 32	1,004	462	96	160	85	172	177	193
0318 GLENDALE 33	53	8	1	3	1	6	1	2
0319 GLENDALE 34	307	133	26	44	22	44	44	57
0320 GLENN	1,500	1,085	212	327	141	288	307	355
0321 GLENROSA	1,577	956	178	331	132	283	293	383
0322 GOLD DUST	1,201	764	147	256	110	234	265	319
0323 GOLDEN	1,299	749	215	219	119	199	171	221
0324 GOODYEAR	812	430	116	195	55	139	100	177
0325 GRACE	1,745	814	144	247	148	266	192	265
0326 GRANADA	1,197	567	132	239	118	200	138	259
0327 GRAND VISTA	26	3		1	1	2	1	
0328 GRANITE MOUNTAI	599	415	70	116	51	97	101	147
0329 GREENBRIAR	1,327	788	157	270	149	255	207	282
0330 GREENFIELD	1,253	502	80	202	91	123	104	215
0331 GREENTREE	988	551	111	173	55	116	117	163
0332 GREENWAY	1,655	910	159	241	138	245	208	299
0333 GREYSTONE	1,144	967	264	306	368	180	263	229
0334 GRISWOLD	1,116	518	107	186	110	183	128	228
0335 GROVERS	1,623	677	164	191	135	258	220	207
0336 GUADALUPE 1	1,380	492	82	137	44	76	78	125

0337 GUADALUPE 2	770	228	33	59	43	40	47	62
0338 HALL	519	359	54	98	44	84	88	144
0339 HAPPY TRAILS	352	263	63	74	43	71	66	73
0340 HAPPY VALLEY	1,776	1,113	287	275	154	233	216	266
0341 HARMONT	1,430	551	172	139	107	192	135	184
0342 HARQUAHALA	84	41	8	15	7	12	17	11
0343 HARRISON	1,112	437	79	180	62	105	74	170
0344 HARTFORD	1,254	845	144	210	107	199	130	184
0345 HASSAYAMPA	258	145	33	40	21	23	32	31
0346 HATCHER	1,181	589	98	171	81	178	180	256
0347 HAYDEN HIGH	1,364	528	119	181	76	124	135	243
0348 HAZELWOOD	1,277	659	138	235	114	225	228	234
0349 HEATHER	1,269	727	131	270	122	208	163	236
0350 HEATHERBRAE	843	272	72	112	74	104	80	108
0351 HELENA	1,379	558	105	153	102	166	162	161
0352 HERMOSA	794	316	52	144	58	59	57	109
0353 HICKIWAN	76	63	13	23	14	12	11	27
0354 HIGLEY	902	563	102	191	76	117	171	157
0355 HILLCREST	1,009	773	220	226	212	152	135	190
0356 HILLERY	1,451	927	145	253	123	230	160	261
0357 HILLVIEW	1,571	913	220	225	162	245	217	252
0358 HILTON	820	298	47	99	44	72	50	122
0359 HOHOKAM	2,054	1,209	335	365	201	302	269	369
0360 HOLIDAY GARDENS	1,352	643	172	240	126	188	182	220
0361 HOLIDAY PARK	600	351	111	173	38	107	79	148
0362 HOLLY	1,447	797	143	303	102	260	280	387
0363 HOLLYHOCK	1,240	525	131	209	87	201	183	216
0364 HOLMES	1,124	632	132	214	125	212	152	240
0365 HONDA	1,439	709	155	217	119	185	194	218
0366 HOPE	1,505	631	177	281	65	170	123	272
0367 HOPI	1,022	759	113	223	65	139	179	256
0368 HORIZON	1,398	873	192	228	133	213	183	223
0369 HORSESHOE	999	503	141	168	89	138	138	165
0370 HUBBELL	1,832	1,019	165	257	140	270	270	315
0371 INDIAN BEND	1,479	763	178	276	180	218	207	234
0372 INDIAN WELLS	658	443	125	169	103	118	127	144
0373 INDIGO	572	414	69	142	31	83	68	138
0374 INGLESIDE	1,246	899	203	287	112	207	211	308
0375 IRONWOOD	1,213	701	152	186	124	248	216	246
0376 ISAAC	1,118	415	119	183	43	122	103	169
0377 JACKSON	513	164	29	59	24	39	35	79
0378 JADE	1,490	707	160	215	116	186	193	234

V C \ E B L I D O »
T A \ Y E E E N N »
R S \ E L A N E E »
S T \ R L R D R Y »

0379	JANICE	1,525	720	179	178	132	190	162	180
0380	JASMINE	1,194	931	240	291	171	210	251	377
0381	JAVELINA	311	239	64	72	55	66	66	92
0382	JOHN CABOT	1,056	530	135	195	76	155	125	149
0383	JOSHUA	1,447	1,026	142	298	129	183	187	235
0384	JULIAN	2,017	788	78	409	92	157	100	279
0385	JULIE	1,834	917	275	244	159	234	186	261
0386	JUNIPER	1,196	645	160	203	78	164	102	179
0387	JUSTINE	2,322	1,267	236	315	185	325	276	406
0388	KACHINA	2,042	1,230	289	470	138	367	233	445
0389	KAIBAB	1,453	1,023	227	323	120	169	188	275
0390	KALIL	1,733	1,055	156	288	135	271	270	330
0391	KEIM	1,599	938	169	306	124	288	332	460
0392	KELTON	990	572	111	175	101	147	140	170
0393	KENILWORTH	475	208	37	61	33	55	36	64
0394	KERRY	1,627	901	210	327	111	290	156	295
0395	KIMBERLY	1,498	778	145	251	147	222	170	258
0396	KINGS	1,550	868	216	264	121	211	144	230
0397	KIVA	791	524	81	151	54	105	92	128
0398	KODIAK	1,154	871	281	308	283	234	184	241
0399	KRISTAL	940	628	121	186	94	172	151	197
0400	LAFAYETTE	782	417	76	149	63	130	139	206
0401	LAKESIDE	1,022	533	84	142	66	120	153	204
0402	LAKEVIEW	1,335	975	398	290	251	221	270	220
0403	LAMAR	1,524	1,042	165	329	148	309	340	350
0404	LARKSPUR	1,256	703	155	204	116	199	175	253
0405	LASSEN	1,027	351	67	141	46	103	86	144
0406	LATHAM	1,381	524	113	237	126	136	157	227
0407	LAUREL	1,320	759	151	233	136	189	179	218
0408	LAVEEN	1,406	851	160	268	107	203	166	276
0409	LAWRENCE	1,367	902	162	291	91	210	174	338
0410	LEWIS	1,397	708	125	250	98	220	236	391
0411	LEXINGTON	1,492	855	164	342	110	243	172	312
0412	LIBBY	1,209	639	173	235	87	202	126	212
0413	LIBERTY	1,426	851	169	256	111	198	153	253
0414	LINDNER	1,218	718	141	235	122	234	162	268
0415	LITCHFIELD 1	917	334	74	112	45	105	66	98
0416	LITCHFIELD 2	351	178	26	65	31	48	45	47
0417	LOLA	1,038	611	141	159	98	159	146	221
0418	LOMA VISTA	1,056	700	120	243	87	185	140	236
0419	LONE MOUNTAIN	1,891	1,196	236	323	180	362	359	472
0420	LOOKOUT RIDGE	932	651	110	208	88	129	130	176

˜

** OFFICIAL CANVASS ** »

MARICOPA COUNTY, ARIZONA »
NOVEMBER 8, 1994 »
GENERAL »

CENTRAL AZ WATER CONSERVATION DISTRICT (ELECT 5) »

\ C »
B \ H »
R L \ C A »
E T \ A P G M »
G S \ M P F A A »
\ B P E R R H »
V C \ E B L I D O »
T A \ Y E E E N N »
R S \ E L A N E E »
S T \ R L R D R Y »

0421	LOWELL	853	305	82	139	26	77	61	113
0422	LUCAS	761	468	76	114	79	148	138	127
0423	LUDLOW	1,279	841	133	256	95	230	158	245
0424	LUKE	1,689	759	159	289	151	271	192	342
0425	LUPINE	1,263	659	182	192	113	146	142	161
0426	LYNWOOD	1,173	418	65	160	49	109	89	168
0427	MADISON HEIGHTS	1,370	994	229	333	100	237	208	312
0428	MADISON PARK	1,407	605	118	186	109	184	141	199
0429	MADRID	879	376	118	138	72	85	94	153
0430	MAGIC STONE	3,040	1,869	286	468	272	400	342	347
0431	MAJORCA	665	426	99	127	55	100	77	115
0432	MALAPAI	1,535	1,063	189	312	126	259	180	255
0433	MANDALAY	1,587	780	189	222	170	289	263	246
0434	MANZANITA	1,505	883	131	282	108	253	182	325
0435	MAPLEWOOD	1,470	835	211	229	152	229	211	287
0436	MARCONI	1,642	822	156	186	132	221	178	263
0437	MARICOPA	1,572	863	148	257	104	254	276	335
0438	MARIGOLD	1,242	694	168	205	137	191	153	236
0439	MARLETTE	963	660	122	186	83	154	128	222
0440	MARSHALL	1,076	667	145	268	100	190	153	265
0441	MARYLAND	1,102	643	118	210	84	167	144	238
0442	MARYVALE	1,461	595	139	209	131	229	215	233
0443	MAUNA LOA	1,482	725	177	257	164	269	199	261
0444	MCCORMICK EAST	2,361	1,579	349	445	189	291	329	362
0445	MCCORMICK WEST	2,205	1,349	196	379	138	315	371	492
0446	MCDONALD	981	542	87	136	73	156	168	139
0447	MCKELLIPS PARK	1,394	739	219	241	120	217	175	237
0448	MCKINLEY	568	152	28	58	19	44	56	79
0449	MCNEIL	1,186	594	92	223	72	161	110	222
0450	MCQUEEN	725	550	166	201	66	149	125	158
0451	MEADOW HILLS	1,352	664	118	182	73	164	124	179
0452	MEADOWBROOK	722	340	100	109	67	91	83	111
0453	MEDLOCK	1,509	970	164	272	118	224	265	391
0454	MERCER	1,285	851	128	222	119	239	179	248
0455	MESA 001	1,088	679	107	242	72	155	221	206
0456	MESA 002	1,569	625	137	163	112	181	178	205
0457	MESA 003	2,087	1,193	233	379	235	339	385	377
0458	MESA 004	1,473	542	104	144	102	194	221	180
0459	MESA 005	1,183	544	113	157	81	173	192	184
0460	MESA 006	1,673	969	284	300	150	226	344	268
0461	MESA 007	761	391	78	125	41	98	83	120
0462	MESA 008	1,444	629	144	213	134	204	200	218

˜

** OFFICIAL CANVASS ** »

MARICOPA COUNTY, ARIZONA »
NOVEMBER 8, 1994 »
GENERAL »

CENTRAL AZ WATER CONSERVATION DISTRICT (ELECT 5) »

\ C »
B \ H »
R L \ C A »
E T \ A P G M »
G S \ M P F A A »
\ B P E R R H »
V C \ E B L I D O »
T A \ Y E E E N N »
R S \ E L A N E E »
S T \ R L R D R Y »

0463	MESA 009	1,684	912	228	273	122	213	289	339
0464	MESA 010	1,813	840	259	353	115	274	244	304
0465	MESA 011	1,208	798	185	237	79	170	252	222
0466	MESA 012	1,166	650	118	200	113	184	178	181
0467	MESA 013	1,715	845	128	216	110	212	161	223
0468	MESA 014	1,858	1,153	205	279	145	266	275	330
0469	MESA 015	2,076	1,026	187	329	186	280	244	271
0470	MESA 016	1,693	961	178	286	142	236	216	238
0471	MESA 017	1,666	1,093	185	283	125	253	247	292
0472	MESA 018	1,491	752	149	217	140	191	184	189
0473	MESA 019	899	440	85	132	60	121	148	191
0474	MESA 020	976	358	89	99	58	101	113	134
0475	MESA 021	1,778	1,016	198	299	124	254	367	409
0476	MESA 022	1,192	415	85	134	92	135	123	116
0477	MESA 023	1,705	873	182	224	131	271	248	310
0478	MESA 024	886	348	72	97	55	78	116	113
0479	MESA 025	1,710	529	159	192	75	160	150	180
0480	MESA 026	1,357	631	147	212	137	185	191	202
0481	MESA 027	977	482	141	201	53	144	137	162

0482	MESA 028	1,501	699	138	220	83	191	183	206	»
0483	MESA 029	801	449	82	158	46	94	181	173	»
0484	MESA 030	1,151	690	175	216	91	177	228	182	»
0485	MESA 031	1,457	639	115	190	83	200	217	259	»
0486	MESA 032	1,640	868	194	365	156	194	395	274	»
0487	MESA 033	1,274	681	141	221	100	185	301	290	»
0488	MESA 034	956	472	99	167	79	148	134	151	»
0489	MESA 035	677	316	85	83	53	74	88	76	»
0490	MESA 036	1,157	495	106	123	88	149	143	162	»
0491	MESA 037	1,236	527	99	166	62	135	136	173	»
0492	MESA 038	858	395	78	146	57	125	171	146	»
0493	MESA 039	1,068	559	119	189	85	155	154	161	»
0494	MESA 040	1,227	907	219	243	139	171	247	208	»
0495	MESA 041	1,794	916	234	215	163	208	241	206	»
0496	MESA 042	1,053	442	92	115	72	102	98	126	»
0497	MESA 043	1,287	720	140	216	110	184	223	233	»
0498	MESA 044	1,401	828	174	229	90	162	285	232	»
0499	MESA 045	1,451	850	186	338	105	222	293	290	»
0500	MESA 046	1,603	829	245	271	152	224	273	244	»
0501	MESA 047	373	251	74	68	38	50	67	52	»
0502	MESA 048	1,521	794	126	233	73	199	303	326	»
0503	MESA 049	1,586	835	147	281	120	265	358	283	»
0504	MESA 050	1,403	709	134	186	134	254	245	220	»

˘


```
                    \                   C                                  »
                 B   \                   H                                 »
            R       L   \           C       A                              »
             E       T   \           A       P                G       M     »
              G       S   \           M       P       F       A       A    »
                           \   B       P       E       R       R       H   »
                 V       C   \   E       B       L       I       D       O  »
                  T       A   \   Y       E       E       E       N       N »
                   R       S   \   E       L       A       N       E       E »
                    S       T   \   R       L       R       D       R       Y »
```

0505	MESA 051	1,895	921	256	260	170	265	232	256	»
0506	MESA 052	1,529	844	155	256	161	233	216	263	»
0507	MESA 053	864	585	101	147	64	112	156	150	»
0508	MESA 054	1,649	835	148	231	159	293	329	263	»
0509	MESA 055	1,686	1,028	207	297	112	218	420	268	»
0510	MESA 056	1,416	925	182	279	100	169	307	277	»
0511	MESA 057	988	606	113	206	78	170	132	156	»
0512	MESA 058	1,750	858	157	212	114	256	308	222	»
0513	MESA 059	964	379	93	121	57	105	144	140	»
0514	MESA 060	1,615	904	219	268	139	238	250	253	»
0515	MESA 061	1,782	983	191	304	172	240	296	270	»
0516	MESA 062	1,512	978	182	282	160	187	266	245	»
0517	MESA 063	1,976	1,258	258	372	159	291	309	330	»
0518	MESA 064	997	579	91	129	59	135	155	189	»
0519	MESA 065	1,241	665	135	174	109	221	235	205	»
0520	MESA 066	2,336	1,495	288	439	175	354	400	405	»
0521	MESA 067	1,845	1,051	205	299	133	274	238	292	»
0522	MESA 068	1,496	955	169	308	180	211	304	233	»
0523	MESA 069	1,312	861	147	259	126	162	234	202	»
0524	MESA 070	390	269	48	81	26	49	60	56	»
0525	MESA 071	2,195	1,462	252	375	213	402	507	423	»
0526	MESA 072	1,856	1,292	240	431	138	310	292	376	»
0527	MESA 073	1,545	1,134	353	322	172	216	308	288	»
0528	MESA 074	3,077	2,385	728	658	429	507	661	521	»
0529	MESA 075	1,911	1,199	248	298	152	320	438	352	»
0530	MESA 076	1,580	1,007	225	274	155	252	262	242	»
0531	MESA 077	1,242	812	141	195	108	185	237	283	»
0532	MESA 078	1,578	943	194	273	179	222	245	228	»
0533	MESA 079	434	249	50	88	53	84	65	79	»
0534	MESA 080	1,305	731	143	182	113	221	259	216	»
0535	MESA 081	199	85	22	27	13	20	26	29	»
0536	MESA 082	1,625	520	121	130	78	145	126	169	»
0537	MESA 083	1,795	875	209	246	138	241	256	318	»
0538	MESA 084	1,051	673	143	225	106	133	189	178	»
0539	MESA 085	1,063	562	142	173	94	171	149	206	»
0540	MESA 086	809	441	105	143	67	116	191	152	»
0541	MESA 087	1,559	899	211	312	91	209	287	268	»
0542	MESA 088	888	546	116	149	91	181	194	166	»
0543	MESA 089	1,992	1,261	240	367	159	329	410	535	»
0544	MESA 090	1,434	786	167	306	105	246	220	251	»
0545	MESA 091	1,988	1,447	290	447	279	378	404	364	»
0546	MESA 092	1,231	663	136	216	142	196	194	175	»

˘


```
                    \                   C                                  »
                 B   \                   H                                 »
            R       L   \           C       A                              »
             E       T   \           A       P                G       M     »
              G       S   \           M       P       F       A       A    »
                           \   B       P       E       R       R       H   »
                 V       C   \   E       B       L       I       D       O  »
                  T       A   \   Y       E       E       E       N       N »
                   R       S   \   E       L       A       N       E       E »
                    S       T   \   R       L       R       D       R       Y »
```

0547	MESA 093	1,221	595	101	172	77	170	131	177	»
0548	MESA 094	661	343	58	108	46	87	102	115	»
0549	MESA 095	1,245	651	126	188	72	169	211	273	»
0550	MESA 096	1,561	959	198	320	123	271	217	305	»
0551	MESA 097	1,448	743	141	196	115	219	278	229	»
0552	MESA 098	2,189	1,031	255	260	171	234	263	254	»
0553	MESA 099	1,588	943	192	215	139	206	231	224	»
0554	MESA 100	1,185	507	137	136	76	112	139	133	»
0555	MESA 101	1,181	677	157	236	148	147	210	200	»
0556	MESA 102	1,091	702	134	222	122	177	222	215	»
0557	MESA 103	791	436	103	126	66	103	101	110	»
0558	MESA 104	1,471	787	145	222	100	219	290	226	»
0559	MESA 105	1,582	995	179	300	152	291	265	337	»
0560	MESA 106	1,185	770	150	204	107	219	277	247	»
0561	MESA 107	1,413	656	129	220	131	208	207	225	»
0562	MESA 108	485	234	51	75	43	58	81	60	»
0563	MESA 109	1,261	655	183	210	79	128	258	169	»
0564	MESA 110	588	281	71	71	32	59	84	62	»
0565	MESA 111	1,858	557	124	162	130	179	157	170	»
0566	MESA 112	1,472	1,014	161	272	105	239	333	348	»
0567	MESA 113	968	579	174	165	105	131	158	146	»
0568	MESA 114	975	632	111	164	79	171	210	185	»
0569	MESA 115	800	465	100	144	54	102	140	125	»
0570	MESA 116	1,140	743	116	211	64	144	236	257	»
0571	MESCAL	1,582	920	210	296	149	283	198	292	»
0572	MESQUITE	1,401	767	130	216	136	213	187	223	»
0573	METRO	1,626	636	190	167	108	180	151	190	»
0574	MICHELLE	1,244	713	150	226	146	265	192	274	»
0575	MICHIGAN	1,498	865	215	225	151	236	170	234	»
0576	MIMOSA	1,724	1,335	480	373	348	246	318	279	»
0577	MINNEZONA	836	395	101	155	114	145	113	149	»
0578	MITCHELL	752	424	74	141	45	116	90	149	»
0579	MOBILE	106	65	8	14	12	10	16	6	»
0580	MODOC	1,168	765	166	161	130	171	152	163	»
0581	MOHAVE	2,168	1,224	245	361	197	321	302	407	»
0582	MOHAWK	776	376	121	170	68	131	107	138	»
0583	MONDO PARK	1,008	562	120	234	117	150	160	172	»
0584	MONROE	673	280	44	87	36	61	39	106	»
0585	MONTE CRISTO	1,519	974	135	238	122	240	245	291	»
0586	MONTE VISTA	850	311	100	126	49	101	75	116	»
0587	MONTECITO	1,151	458	97	178	81	173	137	159	»
0588	MONTEREY	811	458	86	123	59	101	72	139	»

˘

0589	MONTEROSA	1,194	750	150	252	94	193	129	261
0590	MONTOYA	1,408	858	164	234	132	217	175	238
0591	MOON MOUNTAIN	1,236	738	110	203	90	176	193	220
0592	MOON VALLEY	1,487	990	288	322	153	193	227	272
0593	MOONSET	1,065	621	96	164	70	152	172	227
0594	MORRISTOWN	425	259	53	89	44	62	72	78
0595	MORROW	995	480	102	157	117	168	111	159
0596	MORTEN	1,688	908	155	276	129	244	197	303
0597	MOUNTAIN PARK	1,293	896	186	206	132	196	166	245
0598	MOUNTAIN SKY	1,616	958	174	298	183	301	227	305
0599	MOUNTAIN VISTA	1,831	1,188	277	380	149	286	264	315
0600	MOUNTAINSIDE	1,665	1,050	199	245	139	231	246	297
0601	MULBERRY	537	236	78	90	31	67	62	90
0602	MUMMY MOUNTAIN	2,240	1,281	214	312	230	319	254	296
0603	MURPHY	507	188	30	59	23	41	39	65
0604	MUSTANG	1,617	952	244	227	137	214	208	223
0605	MYRTLE	1,423	840	170	301	113	239	183	309
0606	NAVAJO	1,090	695	196	188	92	147	143	191
0607	NEW RIVER	1,372	855	167	242	145	231	179	259
0608	NICOLET	1,217	695	232	214	129	186	189	239
0609	NIGHTINGALE	194	114	19	30	9	34	33	39
0610	NILE	784	260	51	90	58	101	87	105
0611	NISBET	1,430	685	232	198	141	224	179	214
0612	NORTH HIGH	899	464	57	130	70	156	108	144
0613	NORTHVIEW	1,269	744	234	223	140	237	190	242
0614	NORTON	1,519	737	145	224	114	235	143	240
0615	OAKHURST	1,072	745	151	227	83	175	143	197
0616	OAKMONT	1,214	819	194	269	165	271	219	287
0617	OAKTREE	1,665	1,075	177	352	176	293	256	340
0618	OAKWOOD	1,259	820	147	298	79	205	155	258
0619	OASIS	1,244	677	144	236	108	244	161	225
0620	OCOTILLO	1,768	997	222	360	243	333	275	388
0621	OHIGGINS	72	40	12	14	6	8	7	11
0622	OLIVE	1,360	945	274	339	193	236	202	262
0623	OLNEY	1,383	744	146	234	99	189	143	260
0624	ONEIDA	1,635	798	126	216	106	231	228	298
0625	ONYX	1,195	774	177	202	120	204	170	277
0626	ORAIBI	1,115	596	125	187	107	200	110	175
0627	ORANGE	1,300	822	221	253	138	182	192	223
0628	ORANGE TREE	1,264	784	124	213	96	182	215	299
0629	ORANGEWOOD	1,416	875	160	251	114	235	259	283
0630	ORCHID	1,009	522	108	180	79	160	105	169

** OFFICIAL CANVASS **

MARICOPA COUNTY, ARIZONA
NOVEMBER 8, 1994
GENERAL

CENTRAL AZ WATER CONSERVATION DISTRICT (ELECT 5)

0631	OREGON	817	381	84	132	60	118	129	177
0632	ORME	1,185	662	158	240	83	200	112	207
0633	PAINTED ROCK	18	13	3	3	3	3	2	3
0634	PAIUTE	1,464	698	158	194	99	188	145	243
0635	PALM	760	349	101	149	43	109	73	138
0636	PALMAIRE	1,018	508	75	133	67	142	130	146
0637	PALMCROFT	935	630	68	167	79	140	91	220
0638	PALMDALE	965	315	37	156	49	49	50	84
0639	PALO CRISTI	1,198	862	152	270	83	161	141	254
0640	PALO VERDE	1,133	585	110	172	82	180	109	192
0641	PALOMINO	1,217	380	112	162	53	146	99	143
0642	PAPAGO PARK	1,690	624	148	186	123	203	138	203
0643	PARADA	1,119	627	128	238	73	175	132	221
0644	PARADISE PARK	1,099	528	108	179	89	185	105	171
0645	PARK CENTRAL	234	167	26	61	19	38	25	61
0646	PARK MEADOWS	1,366	845	144	230	98	209	164	214
0647	PARKVIEW	543	184	56	86	33	50	42	72
0648	PASADENA	917	526	109	148	86	141	111	168
0649	PATRICIA ANN	1,573	743	255	256	137	222	193	230
0650	PEBBLE CREEK	1,352	890	153	253	114	230	264	346
0651	PECAN RIDGE	1,395	959	140	313	131	215	166	288
0652	PECOS	973	661	115	208	72	166	171	199
0653	PENDERGAST	1,166	536	152	216	74	181	121	200
0654	PEORIA 1	2,217	1,137	233	355	173	312	230	411
0655	PEORIA 2	1,041	587	103	185	80	166	113	183
0656	PEORIA 3	1,285	614	130	198	86	193	131	213
0657	PEORIA 4	1,597	739	212	232	160	221	182	236
0658	PEORIA 5	1,184	598	168	187	121	180	156	199
0659	PEORIA 6	1,170	726	175	241	131	191	154	215
0660	PEORIA 7	1,755	821	204	283	188	295	218	329
0661	PEORIA 8	1,110	542	106	173	69	164	188	231
0662	PEORIA 9	1,532	757	177	234	160	238	173	313
0663	PEPPERTREE	1,382	878	243	273	154	219	206	264
0664	PERRY PARK	1,319	705	159	268	99	246	140	219
0665	PERRYVILLE	902	485	119	167	84	143	111	132
0666	PERSHING	1,202	701	144	231	87	207	143	211
0667	PHELPS	1,075	559	156	216	65	179	112	208
0668	PICADILLY	1,474	973	161	287	142	252	204	342
0669	PIERCE	1,384	724	203	291	108	224	189	252
0670	PIERSON	1,717	915	213	339	175	252	229	393
0671	PIMA	1,677	1,031	210	340	183	272	276	338
0672	PINE SPRINGS	1,089	854	264	356	197	246	197	240

** OFFICIAL CANVASS **

MARICOPA COUNTY, ARIZONA
NOVEMBER 8, 1994
GENERAL

CENTRAL AZ WATER CONSERVATION DISTRICT (ELECT 5)

0673	PINE VALLEY	1,294	727	117	180	94	164	148	202
0674	PINNACLE PEAK	2,085	1,435	286	445	222	342	338	338
0675	PINTO	865	551	106	127	82	118	111	115
0676	PINTO WEST	1,234	830	109	177	124	187	153	204

0677	PIONEER	1,146	747	219	202	106	189	163	220
0678	POINSETTIA	1,606	882	228	304	132	299	170	279
0679	POLK	173	39	9	14	9	11	11	11
0680	PONDEROSA	1,152	530	148	211	89	152	133	175
0681	PORT ROYALE	831	441	128	114	81	119	97	120
0682	PORTLAND	558	248	48	93	55	75	55	103
0683	POWELL	1,077	560	110	162	86	148	149	174
0684	PRESIDIO	1,571	899	216	285	124	256	184	267
0685	PRINCETON	1,446	869	190	247	130	220	212	286
0686	PUEBLO	741	436	70	138	64	114	96	125
0687	QUAIL HILL	2,439	1,163	202	285	154	307	305	420
0688	QUAIL RUN	2,455	1,429	317	366	253	392	299	373
0689	QUEEN CREEK	1,483	864	157	221	114	194	469	304
0690	RAINBOW VALLEY	1,057	618	109	174	123	184	130	181
0691	RAINTREE	859	571	121	188	68	145	110	147
0692	RANCHO	1,024	672	115	232	75	177	143	230
0693	RAWHIDE	2,284	1,503	249	408	222	388	335	411
0694	RECKER	1,635	1,037	166	274	131	268	283	280
0695	REDWING	1,336	785	211	228	128	216	206	208
0696	RHODES	1,098	419	82	120	67	131	139	122
0697	RICHLAND	765	422	90	163	77	101	87	129
0698	RIMROCK	1,379	1,031	283	309	170	236	267	350
0699	RIO VERDE	645	525	112	254	64	145	110	177
0700	RIO VISTA	1,073	343	60	118	60	81	66	119
0701	RIVER	18	5		3	1		1	4
0702	RIVERSIDE	272	118	19	34	15	27	32	30
0703	RIVIERA	1,486	853	154	234	115	242	273	364
0704	ROADRUNNER	1,615	750	162	313	172	291	215	325
0705	ROANOKE	819	280	82	87	66	72	72	116
0706	ROCKRIDGE	762	547	87	184	69	125	124	165
0707	ROCKWOOD	1,122	535	99	137	79	176	148	225
0708	ROESER	1,293	429	58	224	37	90	61	138
0709	ROMA	1,635	702	149	282	110	249	276	360
0710	ROSE	1,372	695	151	177	119	173	143	190
0711	ROSE GARDEN	1,067	391	103	115	83	123	90	124
0712	ROSEWOOD	1,790	1,343	410	351	319	299	506	390
0713	ROVEEN	1,256	736	135	222	133	236	158	241
0714	ROVEY	922	532	111	158	94	190	165	192

0715	ROYAL OAK	1,286	900	313	244	237	171	207	184
0716	ROYAL PALM	880	522	138	190	74	134	117	172
0717	RUBY	1,550	711	209	208	122	177	155	222
0718	RUTH	1,079	514	155	160	104	159	123	172
0719	SADDLE RIDGE	1,654	1,275	363	466	264	322	280	355
0720	SAHUARO	1,439	672	209	279	90	244	156	239
0721	SALT RIVER	1,158	653	141	225	85	166	135	224
0722	SAN JUAN	1,018	723	113	247	63	155	156	274
0723	SAN SIMON	1,434	851	180	264	97	203	149	208
0724	SAN VICTOR	1,633	747	168	239	92	213	144	176
0725	SANDIA	1,179	700	134	197	131	160	153	167
0726	SANDPIPER	665	428	74	129	56	143	145	134
0727	SANDSTONE	1,468	716	186	214	137	213	181	227
0728	SANDY SHORES	1,387	751	135	195	89	164	137	179
0729	SANNA	744	449	84	131	64	140	108	182
0730	SANTA MARIA	468	231	35	72	27	53	69	94
0731	SANTAN	91	53	8	18	5	11	22	14
0732	SANTO	748	458	59	116	56	138	110	147
0733	SARATOGA	1,878	1,326	383	388	288	368	446	375
0734	SCOTTSDALE	1,090	545	104	173	74	150	106	165
0735	SELLS	872	361	81	132	65	132	145	179
0736	SENTINEL	107	47	14	17	5	14	9	21
0737	SENTRY	2,010	1,221	215	334	137	299	195	315
0738	SEVILLA	1,911	1,121	242	414	152	340	234	467
0739	SHADOW HILLS	1,136	902	302	305	298	186	188	209
0740	SHADOW RIDGE	1,262	756	169	240	109	207	138	210
0741	SHADOW ROCK	1,097	723	116	199	98	171	144	208
0742	SHADY GLEN	914	395	85	136	67	128	93	124
0743	SHASTA	933	714	226	228	249	138	223	176
0744	SHAW BUTTE	1,639	765	203	221	142	239	182	232
0745	SHAWNEE	1,320	582	97	157	83	169	143	172
0746	SHEA	1,235	764	213	277	96	220	158	231
0747	SHEENA	1,468	952	186	270	149	233	180	276
0748	SHERIDAN	1,272	469	84	149	70	120	100	205
0749	SIERRA	1,611	842	191	220	146	262	220	316
0750	SIERRA VISTA	1,692	715	120	330	115	181	139	273
0751	SIESTA	829	486	82	176	66	147	109	169
0752	SIGNAL BUTTE	767	359	70	115	46	96	113	143
0753	SILVER CREEK	1,754	647	143	222	146	180	161	188
0754	SILVER SPUR	1,166	594	121	168	124	142	132	157
0755	SILVERADO	1,104	330	77	147	55	95	81	126
0756	SILVERTREE	1,332	953	197	281	131	169	203	288

0757	SIMIS	1,422	949	182	278	128	236	211	355
0758	SKIFF	121	47	14	18	6	12	7	24
0759	SKY HARBOR	575	150	34	55	22	40	27	58
0760	SKY HAWK	1,609	1,313	387	359	475	256	380	461
0761	SKYLARK	679	554	190	170	194	88	126	140
0762	SOLANO	1,067	643	108	235	81	173	207	303
0763	SOLCITO	1,408	915	161	314	169	244	205	324
0764	SOUTH BANK	778	516	102	172	49	126	107	180
0765	SOUTH MTN HIGH	1,287	415	105	181	70	84	98	149
0766	SOUTHERN	1,734	539	110	235	82	143	128	245
0767	SPANISH GARDEN	972	733	212	265	97	202	155	216
0768	SPRUCE	934	384	102	99	76	106	95	133
0769	ST CHRISTOPHER	1,810	1,098	267	334	220	249	354	467
0770	ST FRANCIS	1,448	714	126	232	119	254	216	263
0771	ST JOHN	1,227	580	89	155	100	172	174	255
0772	ST MORITZ	2,410	1,191	229	358	175	385	245	403
0773	ST VINCENT	1,605	763	250	282	136	229	187	281
0774	STAGECOACH	263	185	33	67	18	39	33	37
0775	STARDUST	1,322	1,057	338	244	326	245	325	287
0776	STARLIGHT	1,494	726	234	316	111	267	178	294
0777	STELLA	1,673	816	178	310	184	245	226	297
0778	STOCKMAN	1,628	958	221	299	164	245	237	281
0779	STONEGATE	806	592	76	133	44	140	99	128
0780	SULLIVAN	520	151	24	48	31	33	56	64
0781	SUMMERHAVEN	1,549	955	156	209	102	214	178	240
0782	SUMMERSTAR	1,029	792	234	198	253	172	204	280
0783	SUN CITY	1,688	1,150	361	357	282	279	283	330
0784	SUN LAKES 1	626	492	86	147	97	102	131	90

0785	SUN LAKES 2	1,337	1,050	242	278	138	257	246	319
0786	SUN LAKES 3	1,184	869	180	249	129	200	201	289
0787	SUN LAKES 4	1,198	961	213	245	128	181	222	278
0788	SUN LAKES 5	1,337	1,010	255	288	137	233	242	294
0789	SUN LAKES 6	1,232	987	236	265	149	188	189	246
0790	SUN LAKES 7	793	655	152	193	69	122	145	133
0791	SUNBURST	1,721	910	235	311	127	266	170	282
0792	SUNDIAL	1,090	392	95	140	87	156	132	159
0793	SUNDOWN	1,435	953	228	287	127	199	205	233
0794	SUNFLOWER	1	1						
0795	SUNLAND	992	355	60	110	52	97	100	153
0796	SUNNY HIGH	1,260	816	140	242	90	218	237	335
0797	SUNNYSIDE	832	525	113	130	89	117	134	164
0798	SUNNYSLOPE	1,248	604	124	203	127	185	157	194

0799	SUNRISE	865	389	86	123	52	115	80	120
0800	SUNSET	1,738	792	173	332	114	249	162	295
0801	SUNSET PALMS	2,224	1,036	304	266	199	284	236	308
0802	SUNSHINE	1,695	1,015	247	322	204	388	376	392
0803	SUNSTONE	1,535	1,066	286	313	196	225	191	237
0804	SUPAI	1,184	751	173	247	113	252	269	250
0805	SURPRISE	1,749	583	119	169	82	120	123	214
0806	TANGERINE	1,319	676	162	225	134	195	158	221
0807	TANGLEWOOD	2,753	1,578	247	382	241	422	306	410
0808	TARO	1,534	768	175	287	159	258	193	292
0809	TEMPE 01	1,919	1,081	185	309	178	321	340	432
0810	TEMPE 02	1,316	654	111	156	83	146	120	181
0811	TEMPE 03	1,020	506	148	185	86	163	116	165
0812	TEMPE 04	1,844	665	132	162	109	179	125	169
0813	TEMPE 05	1,601	505	64	111	75	150	65	127
0814	TEMPE 06	1,798	178	21	36	25	43	37	48
0815	TEMPE 07	631	258	79	72	59	79	65	80
0816	TEMPE 08	1,013	563	92	149	70	144	107	168
0817	TEMPE 09	1,561	735	96	141	100	186	125	196
0818	TEMPE 10	2,460	504	88	103	76	146	82	111
0819	TEMPE 11	784	277	50	83	58	86	51	88
0820	TEMPE 12	1,236	340	53	70	48	90	63	81
0821	TEMPE 13	820	370	53	86	53	84	82	100
0822	TEMPE 14	1,167	561	85	154	72	148	105	163
0823	TEMPE 15	1,015	494	64	138	54	126	96	151
0824	TEMPE 16	1,836	664	79	126	79	150	91	135
0825	TEMPE 17	1,152	317	50	77	54	95	68	106
0826	TEMPE 18	1,690	336	51	64	49	93	91	84
0827	TEMPE 19	1,321	386	71	85	69	122	111	99
0828	TEMPE 20	1,826	1,054	311	294	178	260	281	304
0829	TEMPE 21	1,131	610	127	160	95	138	147	143
0830	TEMPE 22	1,451	912	180	261	87	181	186	219
0831	TEMPE 23	1,606	877	153	252	129	171	198	208
0832	TEMPE 24	1,691	924	140	259	123	255	283	357
0833	TEMPE 25	1,610	987	143	242	77	207	174	264
0834	TEMPE 26	1,118	738	158	185	114	167	187	206
0835	TEMPE 27	754	496	69	126	45	95	88	132
0836	TEMPE 28	1,043	608	118	136	63	131	116	144
0837	TEMPE 29	1,091	588	86	143	77	123	117	184
0838	TEMPE 30	974	472	120	134	96	141	118	126

0839	TEMPE 31	1,069	553	138	163	86	143	133	132
0840	TEMPE 32	1,163	429	96	131	83	112	104	137

0841	TEMPE 33	824	506	94	114	72	93	104	131
0842	TEMPE 34	1,219	731	127	209	117	155	164	176
0843	TEMPE 35	972	606	102	171	83	161	193	243
0844	TEMPE 36	1,615	1,042	222	310	110	219	206	276
0845	TEMPE 37	1,379	863	152	235	96	198	173	215
0846	TEMPE 38	1,139	486	89	152	96	132	132	136
0847	TEMPE 39	564	218	61	77	34	60	55	58
0848	TEMPE 40	1,815	894	163	252	167	268	201	263
0849	TEMPE 41	1,700	996	165	281	139	260	213	284
0850	TEMPE 42	1,607	980	147	259	116	227	196	270
0851	TEMPE 43	1,361	390	64	115	72	114	85	107
0852	TEMPE 44	1,741	949	166	239	131	251	275	339
0853	TEMPE 45	1,440	721	132	207	119	176	156	181
0854	TEMPE 46	1,581	953	170	243	138	261	281	266
0855	TEMPE 47	1,457	876	136	220	111	188	181	245
0856	TEMPE 48	1,246	775	136	187	97	188	183	225
0857	TEMPE 49	1,163	720	168	220	95	202	164	213
0858	TEMPE 50	1,816	862	130	232	167	247	194	243
0859	TEMPE 51	1,511	763	133	206	91	196	168	218
0860	TEMPE 52	874	537	81	137	58	107	99	152
0861	TEMPE 53	1,359	869	158	192	125	177	178	191
0862	TEMPE 54	1,444	840	106	208	90	180	164	194
0863	TEMPE 55	1,226	828	126	186	94	153	155	186
0864	TEMPE 56	1,634	1,095	180	296	129	204	217	231
0865	TEMPE 57	1,790	1,093	170	272	122	274	197	257
0866	TEMPE 58	2,780	1,906	274	355	240	453	462	420
0867	TEMPE 59	2,152	1,463	217	351	133	262	269	319
0868	TEMPE 60	1,507	650	107	173	107	199	141	173
0869	TEMPE 61	1,163	651	114	173	80	161	135	173
0870	TEMPE 62	1,259	740	108	162	93	172	189	192
0871	TEMPE 63	1,109	678	83	183	66	145	175	228
0872	TEMPE 64	978	347	56	87	51	83	70	100
0873	THOMAS	1,102	688	138	205	130	179	150	239
0874	THORNWOOD	1,462	936	221	350	89	239	186	281
0875	THUNDERHILL	3,068	2,024	380	449	223	424	309	430
0876	TIERRA BUENA	940	521	153	147	103	162	120	144
0877	TOLLESON 1	588	273	45	70	41	51	53	109
0878	TOLLESON 2	1,461	723	174	206	100	160	145	232
0879	TONOPAH	822	433	119	147	68	103	102	114
0880	TOPEKA	1,252	640	202	154	130	183	157	171
0881	TORTILLA FLAT	42	17	2	5	2	4	6	5
0882	TOWER	832	452	84	190	110	126	114	158

```
                                  \                   C                                  »
                                B   \                 H                                  »
                          R       L   \           C       A                              »
                           E       T   \           A       P               G       M     »
                            G       S   \           M       P       F       A       A     »
                                         \   B       P       E       R       R       H    »
                              V       C   \   E       B       L       I       D       O   »
                               T       A   \   Y       E       E       E       N       N  »
                                R       S   \   E       L       A       N       E       E »
                                 S       T   \   R       L       R       D       R       Y »

0883 TOWNLEY            1,605     723     162     247     171     196     188     232  »
0884 TREVOR BROWNE        847     349      96     166      44     121      72     136  »
0885 TRINITY            1,378     531     103     137     104     190     152     175  »
0886 TUMBLEWEED         1,290     531     122     214      90     174     129     179  »
0887 TURNEY             1,675     915     148     346     121     250     171     342  »
0888 TURQUOISE          1,059     727     195     176      93     134     141     168  »
0889 TUTHILL              337     187      42      71      34      59      57      62  »
0890 VALENCIA           1,383     681     133     265     117     219     171     287  »
0891 VERNON             1,252     488      91     199      55     139     103     179  »
0892 VICTORIA           1,036     353      93     100      81     108      77      87  »
0893 VILLA RITA         1,261     677     115     165      99     193     197     265  »
0894 VILLAGE MEADOWS    1,419     715     203     254      87     221     158     241  »
0895 VINEYARD             524     258      47     104      45      63      41      90  »
0896 VIRGINIA           1,549     904     153     279     130     273     276     370  »
0897 VISTA              1,462     817     195     228     149     207     166     246  »
0898 VOLTAIRE           1,451     800     153     235     124     268     242     270  »
0899 WADDELL              570     302      62      91      44      77      67     115  »
0900 WAGON WHEEL        1,371     978     149     283      77     222     243     411  »
0901 WAHALLA            1,742     965     163     268     143     218     187     243  »
0902 WALLACE            1,324     562     115     185      88     187     182     257  »
0903 WARNER               999     506     104     176      90     126     125     163  »
0904 WELDON             1,139     442      92     152      93     162     118     146  »
0905 WEST HIGH          1,856   1,104     208     405     150     311     227     447  »
0906 WESTBROOK            804     695     191     190     114     175     179     169  »
0907 WESTCOTT           1,492     730     185     192     141     198     184     221  »
0908 WESTERN STAR       1,838   1,036     146     228     129     244     282     329  »
0909 WESTRIDGE          1,282     509     116     180     122     194     124     206  »
0910 WESTWARD HO        1,588     477      93     184     110     129     122     174  »
0911 WESTWIND           1,618     652     155     211     120     178     186     268  »
0912 WHITE              1,771     991     300     421     131     324     225     398  »
0913 WHITTIER             742     369      61     109      56     117      92     133  »
0914 WHITTON            1,203     661     148     241     110     164     142     232  »
0915 WICKENBURG 1       1,840   1,102     219     402     139     286     236     313  »
0916 WICKENBURG 2       1,729   1,101     183     335     104     244     206     303  »
0917 WIER               1,534     834     198     239     164     285     320     253  »
0918 WIGWAM             1,340     979     171     320     133     171     182     261  »
0919 WIKIEUP            1,491     788     150     226     132     256     273     353  »
0920 WILDER             1,230     922     187     321      88     197     173     297  »
0921 WILDWOOD           1,081     867     237     257     247     206     218     336  »
0922 WILLETTA             504     172      38      51      30      47      34      52  »
0923 WILLIAMS FIELD     1,975   1,408     272     422     256     297     346     324  »
0924 WILLOW             1,878   1,189     312     303     165     264     246     297  »
˘


**  OFFICIAL CANVASS  **                                                               »
                                                MARICOPA COUNTY, ARIZONA                »
                                                    NOVEMBER 8, 1994                    »
                                                        GENERAL                         »

                                  CENTRAL AZ WATER CONSERVATION DISTRICT  (ELECT 5)     »

                                  \                   C                                  »
                                B   \                 H                                  »
                          R       L   \           C       A                              »
                           E       T   \           A       P               G       M     »
                            G       S   \           M       P       F       A       A     »
                                         \   B       P       E       R       R       H    »
                              V       C   \   E       B       L       I       D       O   »
                               T       A   \   Y       E       E       E       N       N  »
                                R       S   \   E       L       A       N       E       E »
                                 S       T   \   R       L       R       D       R       Y »

0925 WILSHIRE           1,548     989     142     295     139     247     171     295  »
0926 WINDMERE           1,814   1,004     178     227     148     276     155     227  »
0927 WINDROSE           1,490     775     196     241     175     230     195     244  »
0928 WINDSONG           1,554     928     190     254     104     204     149     206  »
0929 WINDSOR              741     345      67     103      54      82      79     100  »
0930 WINSTON            1,074     419      71      87      61      87      72     110  »
0931 WITTMANN           1,407     631     138     191     133     223     224     220  »
0932 WOOD               1,701     891     271     235     166     270     222     264  »
0933 WOODRIDGE            990     534     126     172      89     167     111     180  »
0934 XAVIER             1,145     538     114     187     108     141     130     164  »
0935 YALE               1,439     920     178     301     144     260     226     300  »
0936 YOUNGTOWN          1,678   1,007     221     342     163     245     240     312  »
0937 YUCCA              1,346     739     153     194     127     235     215     228  »
0938 YUKON              1,148     574     123     177      98     192     176     247  »
0939 YUMA               1,897   1,192     220     381     201     354     289     388  »
˘


**  OFFICIAL CANVASS  **                                                               »
                                                MARICOPA COUNTY, ARIZONA                »
                                                    NOVEMBER 8, 1994                    »
                                                        GENERAL                         »

                                  CENTRAL AZ WATER CONSERVATION DISTRICT  (ELECT 5)     »

                                  \                   C                                  »
                                B   \                 H                                  »
                          R       L   \           C       A                              »
                           E       T   \           A       P               G       M     »
                            G       S   \           M       P       F       A       A     »
                                         \   B       P       E       R       R       H    »
                              V       C   \   E       B       L       I       D       O   »
                               T       A   \   Y       E       E       E       N       N  »
                                R       S   \   E       L       A       N       E       E »
                                 S       T   \   R       L       R       D       R       Y »

TOTAL                  1189814 655,732 141,183 200,272 103,986 174,113 160,737 205,881 1»
CONG. DIST. 1           355,239 190,984  37,333  54,719  27,731  49,431  46,316  56,118  »
CONG. DIST. 2            94,976  38,294   8,031  14,240   6,132  10,373   8,886  14,641  »
CONG. DIST. 3           211,289 122,988  31,370  38,925  24,496  33,069  30,591  39,452  »
CONG. DIST. 4           362,621 204,073  43,614  62,985  30,949  55,968  47,804  66,828  »
CONG. DIST. 6           165,689  99,393  20,835  29,403  14,678  25,272  27,140  28,842  »
ST. LEG. DIST. 4              1       1                                                  »
ST. LEG. DIST. 6         84,706  48,153   9,230  12,466   7,084  12,504  10,726  13,018  »
ST. LEG. DIST. 7         11,850   4,810   1,072   1,573     813   1,208   1,112   1,532  »
ST. LEG. DIST. 11           183     110      27      40      19      26      20      48  »
ST. LEG. DIST. 15        68,268  43,003  11,089  13,704   9,734  10,747  10,938  13,753  »
ST. LEG. DIST. 16        70,731  37,529   9,105  11,670   6,332  11,413   9,017  12,459  »
ST. LEG. DIST. 17        72,478  40,756  10,734  13,124   8,036  11,556  10,378  13,301  »
ST. LEG. DIST. 18        73,799  42,205   8,606  12,760   6,440  11,160  10,196  13,964  »
ST. LEG. DIST. 19        78,628  45,319  11,006  13,634   7,877  12,411  10,842  14,285  »
ST. LEG. DIST. 20        53,001  24,499   5,711   9,160   4,258   7,807   6,408   9,994  »
ST. LEG. DIST. 21        67,089  39,740   8,146  11,769   5,897  10,293  11,803  12,186  »
ST. LEG. DIST. 22        39,095  14,564   3,103   5,496   2,336   4,127   3,631   5,712  »
ST. LEG. DIST. 23        38,660  15,266   3,062   5,889   2,354   4,014   3,131   5,698  »
ST. LEG. DIST. 24        75,500  42,364   9,128  12,413   6,474  11,721   9,624  13,203  »
ST. LEG. DIST. 25        64,326  34,536   7,017  11,917   5,067   9,655   7,934  12,282  »
ST. LEG. DIST. 26        80,962  46,543   9,142  14,364   6,367  11,840  10,377  14,767  »
ST. LEG. DIST. 27        81,173  43,142   7,545  11,115   5,750  10,280   9,599  11,544  »
ST. LEG. DIST. 28        98,687  60,090  11,806  17,659   8,281  15,054  13,680  16,873  »
ST. LEG. DIST. 29        57,187  28,342   6,236   9,004   4,192   7,558   9,369   9,062  »
ST. LEG. DIST. 30        73,490  44,760   9,418  12,515   6,675  10,739  11,952  12,200  »
COUNTY SUPV. DIST. 1 246,504 133,397  25,519  36,390  19,450  34,046  30,950  37,700  »
COUNTY SUPV. DIST. 2 279,009 165,316  33,905  48,935  23,204  40,902  43,836  47,917  »
COUNTY SUPV. DIST. 3 266,260 148,575  32,006  45,355  23,143  41,751  35,006  48,478  »
COUNTY SUPV. DIST. 4 248,498 146,445  36,342  46,691  28,104  39,889  36,275  48,518  »
COUNTY SUPV. DIST. 5 149,543  61,999  13,411  22,901  10,085  17,525  14,670  23,268  »
BUCKEYE J.P.            12,327   7,093   1,476   2,225   1,033   1,761   1,629   2,169  »
CENTRAL PHX J.P.        26,770  14,690   2,800   5,083   2,151   4,138   3,454   5,694  »
CHANDLER J.P.          102,723  60,845  11,796  15,721   8,734  15,112  13,421  16,206  »
EAST MESA J.P.          77,877  46,096   9,849  13,622   7,004  11,792  13,530  13,755  »
EAST PHX NO. 1 J.P.     26,369  11,954   2,507   4,241   1,971   3,565   2,930   4,336  »
EAST PHX NO. 2 J.P.     50,782  30,030   5,911  10,050   4,105   7,957   6,730  10,205  »
GILA BEND J.P.           1,255     590     102     139      89      96     104     139  »
GLENDALE J.P.          116,830  61,178  14,357  19,537  10,299  18,775  15,274  21,546  »
MARYVALE J.P.           33,498  14,912   3,494   5,695   2,592   4,772   3,972   6,143  »
```

NORTH MESA J.P.	35,632	20,619	4,281	6,383	2,825	5,172	7,112	6,361
NORTH EAST PHX J.P.	112,171	62,188	13,290	18,572	9,862	17,622	14,859	19,934

** OFFICIAL CANVASS **

MARICOPA COUNTY, ARIZONA
NOVEMBER 8, 1994
GENERAL

CENTRAL AZ WATER CONSERVATION DISTRICT (ELECT 5)

NORTH WEST PHX J.P.	62,990	34,623	7,463	10,707	5,450	9,350	8,169	11,506
PEORIA J.P.	107,112	65,153	17,211	19,996	12,590	16,910	15,925	19,691
SCOTTSDALE J.P.	141,350	85,342	17,056	25,123	11,593	21,075	19,187	24,548
S. MESA/GILBERT J.P.	50,853	29,011	5,681	7,897	4,300	7,288	7,683	8,020
SOUTH PHOENIX J.P.	31,523	12,869	2,475	5,008	1,993	3,269	2,559	4,691
TEMPE J.P.	80,486	39,277	6,805	10,275	5,364	9,582	8,611	10,860
TOLLESON J.P.	45,485	20,275	4,791	7,473	3,420	6,161	5,229	7,784
WEST MESA J.P.	33,979	15,497	3,485	4,951	2,471	4,342	4,674	4,976
WEST PHX J.P.	14,825	4,776	940	1,926	702	1,138	1,052	1,844
WICKENBURG J.P.	24,977	18,714	5,413	5,648	5,438	4,236	4,633	5,473
EVIT DIST. NO. 1	62,297	37,506	7,533	11,649	5,092	9,587	8,575	11,838
EVIT DIST. NO. 2	56,087	25,619	4,711	6,851	3,604	6,320	5,516	7,209
EVIT DIST. NO. 3	70,747	39,907	7,070	9,893	5,609	9,760	8,396	10,274
EVIT DIST. NO. 4	48,998	24,264	4,941	7,172	3,679	6,501	6,527	7,288
EVIT DIST. NO. 5	72,879	44,278	8,719	12,666	6,012	10,542	10,256	12,033
EVIT DIST. NO. 6	46,095	25,016	5,313	7,720	3,503	6,361	8,331	7,682
EVIT DIST. NO. 7	53,943	30,785	5,959	8,428	4,647	7,969	7,734	8,672
EVIT DIST. NO. 8	60,008	36,974	7,960	10,689	5,572	9,223	10,894	10,803
EVIT DIST. NO. 9	40,664	24,887	5,229	7,019	3,639	6,228	6,144	7,017
EVIT	511,718	289,236	57,435	82,087	41,357	72,491	72,373	82,816
CITY OF MESA	152,213	83,512	17,425	24,910	12,377	21,477	25,129	25,139

** OFFICIAL CANVASS **

MARICOPA COUNTY, ARIZONA
NOVEMBER 8, 1994
GENERAL

	MARTONE, FREDERICK J.	ZLAKET, THOMAS A.	CONTRERAS, JOE W.	RAPP, EDWARD
0001 ACACIA	1,744	1,009	460	206	409	203	450	201
0002 ACUNA	1,215	459	203	115	164	119	204	111
0003 ADOBE	585	252	106	69	94	65	108	64
0004 AGUA FRIA	1,452	1,104	464	121	382	131	448	126
0005 AGUILA	235	147	58	32	49	34	56	32
0006 AHWATUKEE	2,210	1,529	709	219	617	216	688	225
0007 AIRE LIBRE	801	450	202	96	175	91	192	102
0008 ALHAMBRA	1,214	531	280	108	246	115	275	110
0009 ALICE	1,180	758	362	144	326	150	351	142
0010 ALMERIA	1,037	442	223	83	179	84	254	73
0011 ALPACA	1,670	1,337	626	150	541	148	607	153
0012 ALTA MESA	1,696	962	459	168	426	178	462	168
0013 ALTA VISTA	940	476	227	118	197	113	236	113
0014 ALTADENA	1,472	810	351	184	308	193	339	196
0015 AMBER	1,318	838	368	160	328	163	376	153
0016 ANDERSON	1,550	695	326	113	290	120	320	123
0017 ANDORA	1,180	642	290	97	245	100	288	100
0018 ANGELA	1,925	1,167	570	167	478	205	534	186
0019 ANGUS	1,643	664	334	93	289	102	319	107
0020 ANNETTE	1,143	561	282	116	243	114	268	128
0021 APACHE	1,059	583	282	89	240	91	283	94
0022 APPLEBY	1,150	732	327	172	277	182	327	182
0023 ARCADIA	1,566	950	445	139	384	143	439	142
0024 ARDMORE	870	349	151	89	128	96	163	87
0025 ARIES	1,347	622	314	92	258	94	303	102
0026 ARLINGTON	71	51	19	8	17	8	21	7
0027 ARROWHEAD	1,317	1,022	434	130	377	134	422	137
0028 ASTER	654	410	165	86	146	95	159	94
0029 ATHENS	1,810	1,070	476	168	429	170	460	174
0030 AUGUSTA	1,457	888	426	176	382	186	418	181
0031 AVALON	504	267	105	53	93	45	112	48
0032 AVONDALE 1	1,723	665	335	159	286	157	353	154
0033 AVONDALE 2	1,562	560	255	146	208	144	298	125
0034 BALSZ	1,167	458	216	90	175	93	209	95
0035 BANFF	1,643	1,009	444	198	395	211	434	206
0036 BARCELONA	789	394	187	90	166	92	188	91
0037 BARNES	1,157	847	391	131	339	129	364	132
0038 BEARDSLEY	1,690	1,255	565	222	508	239	541	239
0039 BELMONT	1,102	667	319	121	290	122	316	119
0040 BERKELEY	740	310	148	86	130	91	159	78
0041 BERRIDGE	1,576	922	459	130	385	143	439	139
0042 BERYL	1,466	860	444	146	382	159	433	147

** OFFICIAL CANVASS **

MARICOPA COUNTY, ARIZONA
NOVEMBER 8, 1994
GENERAL

	MARTONE, FREDERICK J.	ZLAKET, THOMAS A.	CONTRERAS, JOE W.	RAPP, EDWARD
0043 BETHANY	521	362	184	42	159	47	163	46
0044 BETHUNE	733	287	84	60	62	61	108	44
0045 BILTMORE	1,341	845	419	92	370	93	398	91
0046 BISCUIT FLAT	160	100	46	17	38	16	49	16
0047 BLACK CANYON	1,042	383	190	70	169	70	197	67
0048 BLACKHAWK	1,372	575	269	139	244	138	264	143
0049 BLANCHE	954	536	259	94	221	99	245	106
0050 BLUE SKY	1,205	994	404	142	351	138	394	142
0051 BLUEBIRD	851	392	160	86	121	99	149	93
0052 BLUEFIELD	1,353	556	228	144	203	132	225	141
0053 BOLO	370	218	94	63	92	59	104	54
0054 BONANZA	1,006	824	341	135	285	135	340	139
0055 BRIARWOOD	774	621	259	69	219	78	241	79
0056 BRILL	1,036	351	157	71	122	71	162	71
0057 BRITTON	1,692	544	269	141	240	141	282	128
0058 BROADWAY	652	245	89	79	81	72	120	60
0059 BROOK HOLLOW	1,459	960	422	146	374	147	402	151
0060 BROOKWOOD	1,106	683	333	97	303	102	329	99
0061 BUCKEYE 1	1,477	835	347	208	309	210	339	217
0062 BUCKEYE 2	925	456	206	112	173	116	208	104
0063 BUENA TERRA	921	558	266	82	237	84	251	85
0064 BUFFALO RIDGE	2,182	1,286	548	246	457	249	517	254

0065 BURGESS	1,652	649	290	171	255	165	344	133
0066 CACTUS	830	415	172	88	142	95	164	92
0067 CACTUS GLEN	1,100	658	339	120	312	121	328	124
0068 CALAVAR	1,752	948	467	162	405	167	454	172
0069 CALAVEROS	1,568	1,053	487	143	430	141	469	142
0070 CALICO	996	670	363	72	310	76	351	73
0071 CALYPSO	942	701	304	99	264	100	298	100
0072 CAMBRIDGE	582	199	96	51	80	53	97	57
0073 CAMDEN	1,312	942	395	146	336	145	383	148
0074 CAMELBACK HIGH	1,069	695	334	108	279	118	325	121
0075 CAMELHEAD	901	606	303	80	255	88	287	89
0076 CAMELVIEW	1,246	814	395	114	326	122	366	125
0077 CAMEO	1,491	1,084	447	139	380	141	440	139
0078 CAMERON	1,284	734	395	129	347	137	383	135
0079 CAMPO BELLO	941	465	208	99	185	97	211	98
0080 CANAL	974	440	200	89	162	92	218	85
0081 CANTERBURY	1,343	856	409	94	346	106	388	102
0082 CANYON PARK	583	152	72	29	58	30	69	32
0083 CAPISTRANO	780	367	163	58	145	63	164	59
0084 CAREFREE	1,691	1,146	514	206	445	212	488	213

	MARTONE, FREDERICK J.	ZLAKET, THOMAS A.	CONTRERAS, JOE W.	RAPP, EDWARD
0085 CARNATION	1,296	643	300	109	253	110	296	99
0086 CAROL	1,980	1,006	455	212	406	215	432	221
0087 CAROL ANN	1,687	860	399	174	342	193	380	176
0088 CAROLINA	1,279	793	414	110	383	100	400	109
0089 CARSON	2,048	893	420	219	366	228	445	197
0090 CARTWRIGHT	800	348	165	79	141	78	182	67
0091 CASCADE	805	511	226	93	207	94	216	100
0092 CASH	52	21	9	5	7	6	8	5
0093 CASHION	1,060	385	161	98	147	89	216	69
0094 CAVALIER	584	360	160	79	140	74	162	74
0095 CAVE CREEK 1	1,020	598	257	112	214	112	241	125
0096 CAVE CREEK 2	693	477	168	98	141	97	164	99
0097 CAVE CREEK 3	52	34	10	9	8	9	10	8
0098 CEDAR HILLS	1,467	1,127	468	156	412	162	467	158
0099 CENTRAL HIGH	581	220	111	49	97	48	111	51
0100 CENTURY	1,123	709	359	93	318	100	331	95
0101 CHANDLER 01	1,805	986	523	186	468	207	518	182
0102 CHANDLER 02	1,700	761	375	137	330	143	363	133
0103 CHANDLER 03	1,448	821	384	123	345	123	382	114
0104 CHANDLER 04	1,851	1,157	524	203	469	208	510	202
0105 CHANDLER 05	1,522	855	404	178	378	174	399	179
0106 CHANDLER 06	1,272	689	312	123	279	126	309	126
0107 CHANDLER 07	1,294	717	335	132	295	138	335	128
0108 CHANDLER 08	1,941	884	439	172	392	179	436	170
0109 CHANDLER 09	1,567	884	432	165	386	182	433	166
0110 CHANDLER 10	1,404	878	444	140	394	159	430	151
0111 CHANDLER 11	2,311	1,366	673	232	604	238	664	222
0112 CHANDLER 12	1,179	625	286	141	251	145	285	143
0113 CHANDLER 13	1,277	759	331	167	292	161	338	151
0114 CHANDLER 14	1,215	588	288	117	261	110	292	108
0115 CHANDLER 15	2,256	1,381	675	242	603	261	672	240
0116 CHANDLER 16	2,195	1,331	646	213	594	227	640	208
0117 CHANDLER 17	2,148	1,090	562	177	518	176	573	168
0118 CHANDLER 18	1,822	1,103	533	172	481	181	516	183
0119 CHANDLER 19	1,519	854	400	193	359	203	409	183
0120 CHANDLER 20	1,540	915	436	170	377	172	451	162
0121 CHANDLER 21	1,213	768	357	132	321	132	358	134
0122 CHANDLER 22	833	402	196	94	168	95	202	89
0123 CHANDLER 23	1,627	993	485	175	430	179	467	185
0124 CHANDLER 24	2,267	1,158	559	210	513	212	552	212
0125 CHANDLER 25	1,122	668	330	127	287	128	325	128
0126 CHANDLER 26	1,183	576	298	90	283	88	304	85

	MARTONE, FREDERICK J.	ZLAKET, THOMAS A.	CONTRERAS, JOE W.	RAPP, EDWARD
0127 CHANDLER 27	1,817	886	440	135	387	146	435	139
0128 CHANDLER 28	1,380	589	303	86	262	103	320	80
0129 CHANDLER 29	1,912	975	449	189	387	203	443	193
0130 CHANDLER 30	1,433	771	392	157	347	163	390	150
0131 CHANDLER 31	1,292	813	353	146	326	147	346	154
0132 CHANDLER 32	1,492	907	455	132	417	141	449	135
0133 CHANDLER 33	1,008	425	205	108	189	103	224	93
0134 CHAPARRAL	1,112	676	326	86	278	101	313	101
0135 CHARLESTON	1,499	773	359	170	316	173	353	175
0136 CHARTER OAK	1,581	886	387	166	337	162	381	174
0137 CHENEY	1,769	1,276	651	156	571	170	617	154
0138 CHERRY HILLS	1,025	641	299	130	270	128	300	124
0139 CHERYL	919	648	316	88	286	79	316	79
0140 CHEYENNE	1,826	1,078	536	153	481	163	511	160
0141 CHOLLA	1,719	897	427	191	379	195	441	188
0142 CHRISTY	1,326	730	358	153	320	158	367	150
0143 CIELO	1,352	667	342	81	302	84	325	89
0144 CINNABAR	946	364	184	94	160	90	182	98
0145 CITRUS	1,516	939	444	140	387	135	432	145
0146 CLAREMONT	681	418	188	74	148	72	188	73
0147 CLARENDON	1,376	834	416	167	385	157	421	163
0148 CLAYTON	1,594	742	368	172	324	181	376	165
0149 CLEARVIEW	1,701	938	471	130	429	133	466	127
0150 CLIFFVIEW	815	489	251	66	221	62	243	67
0151 CLINTON	1,069	447	222	82	192	84	215	78
0152 COCOPAH	1,456	895	434	143	384	157	424	142
0153 COLONNADE	1,690	931	419	175	363	172	413	178
0154 COLUMBUS	1,333	881	424	163	368	175	423	168
0155 COMET	2,146	1,061	499	258	439	268	512	245
0156 COMPADRE	670	478	251	58	233	55	246	61
0157 CONQUISTADOR	1,010	812	297	156	266	142	288	154
0158 CONTENTION MINE	1,064	518	242	120	212	124	238	125
0159 CONTINENTAL	855	432	227	70	214	65	232	65
0160 COOLIDGE	752	320	145	103	132	101	158	92
0161 COPPER HILLS	1,350	816	436	103	396	119	414	116
0162 COPPERSTONE	879	685	282	86	241	90	272	94
0163 COPPERWOOD	1,560	826	410	174	369	171	405	170
0164 CORA	1,630	726	404	169	350	174	409	171
0165 CORALBELL	1,169	880	403	138	330	146	405	136
0166 CORDONIZ	1,501	787	376	177	345	165	381	176
0167 CORDOVA	1,000	532	242	118	207	115	239	119
0168 CORONADO	1,258	712	332	125	290	128	338	112

MARICOPA COUNTY, ARIZONA
NOVEMBER 8, 1994
GENERAL

		MARTONE, FREDERICK J.			ZLAKET, THOMAS A.		CONTRERAS, JOE W.		RAPP, EDWARD
		BLANKS	VOTES	PCT	VOTES	PCT	VOTES	PCT	VOTES
0169	CORRINE	1,740	1,160	572	227	503	234	555	240
0170	CORTEZ	962	392	196	82	173	78	198	77
0171	COTTON LANE	1,061	648	301	162	268	165	304	158
0172	COTTONWOOD	980	450	226	104	196	99	235	94
0173	COUNTRY CLUB	1,238	631	291	110	253	105	295	105
0174	COUNTRY GABLES	1,451	697	323	161	291	166	313	180
0175	COUNTRY MEADOWS	1,118	651	344	129	287	137	337	126
0176	CREIGHTON	1,663	844	396	194	338	190	420	176
0177	CRESCENT	1,453	1,183	535	136	457	126	510	135
0178	CRESTVIEW	1,080	730	362	91	329	98	348	88
0179	CRESTWOOD	1,012	592	302	93	261	95	293	92
0180	CRITTENDEN	1,671	806	402	165	351	161	417	158
0181	CROCUS	1,362	793	370	167	333	157	363	167
0182	CROSBY	1,423	1,031	419	174	353	177	416	167
0183	CULVER	1,060	373	192	87	163	97	215	82
0184	CYPRESS	172	54	22	10	15	13	23	10
0185	DAHLIA	1,885	1,157	580	254	509	260	564	266
0186	DAILEY	841	453	217	93	193	93	214	99
0187	DAISY	2,066	1,211	580	251	517	254	565	264
0188	DALLAS	1,745	880	443	203	396	208	445	201
0189	DANBURY	1,369	772	381	152	332	169	358	158
0190	DEADMAN WASH	576	357	149	91	126	97	142	97
0191	DEER CANYON	1,820	1,089	569	133	482	136	539	146
0192	DEER VALLEY	724	389	181	85	154	82	172	82
0193	DEERVIEW	1,350	707	345	113	296	120	332	116
0194	DEL JOYA	1,922	1,205	607	130	534	150	581	139
0195	DENTON	1,724	770	409	167	330	176	411	156
0196	DESERT BELL	1,335	395	183	78	154	82	187	72
0197	DESERT COVE	1,588	872	401	147	344	140	386	149
0198	DESERT CREST	568	397	211	51	178	55	205	53
0199	DESERT HARBOR	1,354	920	464	146	422	149	448	152
0200	DESERT HILLS	601	348	127	81	117	77	125	83
0201	DESERT LAKE	60	41	15	6	15	5	18	5
0202	DESERT LANE	1,059	518	231	99	191	101	247	89
0203	DESERT PARK	1,070	627	296	92	257	109	289	99
0204	DESERT RIDGE	1,619	1,167	591	160	500	163	566	167
0205	DESERT SAGE	2,459	1,434	655	278	582	291	633	293
0206	DESERT SHADOWS	1,542	981	478	163	426	174	459	168
0207	DESERT SKY	826	496	257	103	236	104	260	99
0208	DESERT SPRINGS	1,458	875	446	148	401	155	431	148
0209	DESERT VIEW	926	441	171	73	146	64	177	66
0210	DESERT WINDS	1,452	796	319	179	281	176	312	182

** OFFICIAL CANVASS **

MARICOPA COUNTY, ARIZONA
NOVEMBER 8, 1994
GENERAL

		MARTONE, FREDERICK J.			ZLAKET, THOMAS A.		CONTRERAS, JOE W.		RAPP, EDWARD
		BLANKS	VOTES	PCT	VOTES	PCT	VOTES	PCT	VOTES
0211	DEVONSHIRE	2,351	1,398	664	271	631	264	678	260
0212	DIAMOND	1,413	783	354	176	306	180	358	172
0213	DIXILETA	2,100	1,284	565	288	488	291	536	300
0214	DOS	2	2		1		1		1
0215	DOUBLETREE	886	596	271	79	254	78	262	86
0216	DOVE VALLEY	24	11	6	2	6	2	6	3
0217	DREAMY DRAW	942	542	253	101	217	104	247	102
0218	DREYFUS	1,690	1,006	486	138	430	161	464	140
0219	DUNBAR	2,446	196	70	40	47	47	87	34
0220	DUSTY TRAIL	631	547	259	70	220	68	249	72
0221	DYSART	135	67	30	9	24	11	31	12
0222	EARLL	1,401	630	305	164	253	160	297	168
0223	EASTSIDE	1,585	832	332	119	275	113	333	120
0224	ECHO	1,291	684	325	137	290	144	317	148
0225	ECHO MOUNTAIN	1,371	722	336	152	307	156	328	168
0226	EDGEMONT	1,185	534	258	141	232	139	266	134
0227	EDGEWATER	1,303	1,002	486	148	420	155	471	147
0228	EDISON	1,015	275	134	48	105	52	136	50
0229	EL CAMINO	1,231	525	241	112	216	104	240	111
0230	EL CARO	1,271	527	261	105	226	110	257	105
0231	EL DOMINGO	1,769	961	465	172	407	169	447	182
0232	EL DORADO	987	661	260	79	224	75	256	75
0233	EL MIRAGE	1,657	525	179	119	145	114	246	86
0234	ELM	1,306	589	328	112	287	114	321	111
0235	ELWOOD	1,739	666	319	150	281	153	341	130
0236	EMERALD	1,323	956	386	98	313	109	368	100
0237	ENCANTO	858	530	243	111	228	106	246	110
0238	ESCOBAR	1,025	575	246	128	220	134	242	127
0239	ESCONDIDO	1,441	779	349	172	288	177	329	184
0240	ESTRELLA	1,054	416	200	113	163	119	192	116
0241	EUCLID	883	380	177	83	152	82	207	71
0242	EUGIE	1,360	732	302	201	279	190	299	198
0243	EVANS	1,513	937	451	170	413	172	456	164
0244	EXETER	1,001	665	346	76	299	87	329	82
0245	FAIRMOUNT	1,143	533	198	119	180	116	211	113
0246	FENIMORE	754	431	185	105	156	113	188	101
0247	FERN	1,185	666	298	96	243	103	274	106
0248	FIESTA	2,132	1,669	686	189	587	193	663	196
0249	FILLMORE	1,471	549	255	163	213	174	278	151
0250	FLEETWOOD	953	482	241	75	198	84	230	88
0251	FLOWER	1,655	924	437	164	376	163	414	168
0252	FLYNN	1,268	805	372	181	319	182	369	190

** OFFICIAL CANVASS **

MARICOPA COUNTY, ARIZONA
NOVEMBER 8, 1994
GENERAL

		MARTONE, FREDERICK J.			ZLAKET, THOMAS A.		CONTRERAS, JOE W.		RAPP, EDWARD
		BLANKS	VOTES	PCT	VOTES	PCT	VOTES	PCT	VOTES
0253	FOREST HILLS	1,032	758	326	131	294	126	319	134
0254	FORT MCDOWELL	188	79	47	19	40	20	46	22
0255	FOWLER	995	433	197	99	172	105	198	100
0256	FOX	198	99	57	18	48	22	57	19
0257	FOXWOOD	1,592	843	391	159	341	165	383	161
0258	FRANKLIN	750	413	189	82	168	81	193	77
0259	FTN HILLS 1	1,045	702	323	139	273	138	327	132

0260	FTN HILLS 2	1,549	964	421	214	368	215	417	215
0261	FTN HILLS 3	2,207	1,270	603	213	525	206	588	210
0262	FTN HILLS 4	1,729	1,211	543	200	476	210	522	201
0263	FTN HILLS 5	1,377	864	365	181	325	180	351	177
0264	FTN HILLS 6	787	531	242	94	209	95	228	92
0265	GARDEN GROVES	1,805	746	368	153	325	160	381	148
0266	GARDENS	420	174	90	33	73	38	92	33
0267	GARFIELD	988	377	177	91	144	93	192	83
0268	GATEWAY	1,495	629	317	150	276	141	350	137
0269	GEMINI	1,052	538	271	118	248	118	271	117
0270	GILA BEND	895	364	145	76	114	78	143	82
0271	GILA CROSSING	441	156	85	38	68	40	105	21
0272	GILBERT 01	1,061	522	245	106	215	108	239	113
0273	GILBERT 02	1,552	823	396	176	334	174	393	178
0274	GILBERT 03	1,450	856	413	168	349	173	406	176
0275	GILBERT 04	1,048	604	287	104	246	108	288	109
0276	GILBERT 05	1,024	686	307	121	269	124	302	122
0277	GILBERT 06	1,747	1,125	534	163	463	180	525	166
0278	GILBERT 07	1,694	1,041	515	167	462	169	506	173
0279	GILBERT 08	631	426	180	71	161	70	180	70
0280	GILBERT 09	1,430	888	417	152	365	149	417	150
0281	GILBERT 10	2,325	1,418	687	267	591	273	678	270
0282	GILBERT 11	2,070	1,295	619	197	551	189	620	185
0283	GILBERT 12	1,393	915	409	139	347	158	380	153
0284	GILBERT 13	1,027	531	262	99	229	99	263	98
0285	GILBERT 14	703	406	184	57	166	55	181	59
0286	GILBERT 15	1,811	1,019	470	181	413	192	478	182
0287	GLENDALE 01	1,765	958	453	207	404	221	442	210
0288	GLENDALE 02	895	243	124	58	105	57	118	61
0289	GLENDALE 03	1,579	963	426	145	346	142	407	146
0290	GLENDALE 04	1,606	492	238	106	202	112	233	107
0291	GLENDALE 05	1,160	659	290	177	246	184	279	188
0292	GLENDALE 06	1,730	991	493	196	438	205	487	206
0293	GLENDALE 07	1,656	954	454	173	404	175	452	170
0294	GLENDALE 08	1,073	675	321	139	284	145	309	148

		MARTONE, FREDERICK J.		ZLAKET, THOMAS A.		CONTRERAS, JOE W.		RAPP, EDWARD	
0295	GLENDALE 09	1,470	875	424	175	368	180	431	173
0296	GLENDALE 10	1,033	437	223	97	187	106	223	101
0297	GLENDALE 11	1,440	663	287	144	245	143	320	129
0298	GLENDALE 12	710	398	158	83	146	81	161	83
0299	GLENDALE 14	1,244	629	308	126	261	135	302	130
0300	GLENDALE 15	465	223	113	57	106	54	119	51
0301	GLENDALE 16	922	470	227	97	192	101	217	105
0302	GLENDALE 17	705	409	192	102	181	97	206	92
0303	GLENDALE 18	1,606	852	430	189	380	188	426	186
0304	GLENDALE 19	1,553	656	360	141	326	147	373	133
0305	GLENDALE 20	1,289	429	244	73	205	83	241	71
0306	GLENDALE 21	959	375	178	92	147	86	214	82
0307	GLENDALE 22	1,989	893	436	213	388	211	438	205
0308	GLENDALE 23	703	298	146	78	125	76	150	75
0309	GLENDALE 24	996	536	267	111	243	109	263	116
0310	GLENDALE 25	1,286	661	320	143	287	143	325	144
0311	GLENDALE 26	1,382	561	292	139	254	149	290	142
0312	GLENDALE 27	1,608	771	374	212	338	200	390	191
0313	GLENDALE 28	1,064	466	233	111	205	102	231	110
0314	GLENDALE 29	1,524	780	361	218	314	219	353	225
0315	GLENDALE 30	998	311	146	70	124	67	145	73
0316	GLENDALE 31	1,653	806	410	181	364	178	391	188
0317	GLENDALE 32	1,004	462	229	109	209	102	249	97
0318	GLENDALE 33	53	8	5	3	3	4	5	3
0319	GLENDALE 34	307	133	62	35	56	34	58	37
0320	GLENN	1,500	1,085	533	141	466	148	500	157
0321	GLENROSA	1,577	956	427	172	372	167	431	165
0322	GOLD DUST	1,201	764	359	147	305	149	350	149
0323	GOLDEN	1,299	749	340	153	295	148	329	157
0324	GOODYEAR	812	430	234	85	207	86	232	93
0325	GRACE	1,745	814	413	143	355	150	404	146
0326	GRANADA	1,197	567	255	143	219	139	269	137
0327	GRAND VISTA	26	3	1	2	1	2		2
0328	GRANITE MOUNTAI	599	415	212	72	191	72	201	79
0329	GREENBRIAR	1,327	788	355	182	321	183	356	175
0330	GREENFIELD	1,253	502	219	137	176	133	250	117
0331	GREENTREE	988	551	262	72	223	70	253	66
0332	GREENWAY	1,655	910	418	172	372	170	410	173
0333	GREYSTONE	1,144	967	441	123	393	126	433	134
0334	GRISWOLD	1,116	518	231	113	204	122	232	117
0335	GROVERS	1,623	677	310	162	265	171	304	167
0336	GUADALUPE 1	1,380	492	185	67	147	72	245	42

		MARTONE, FREDERICK J.		ZLAKET, THOMAS A.		CONTRERAS, JOE W.		RAPP, EDWARD	
0337	GUADALUPE 2	770	228	81	40	66	37	110	25
0338	HALL	519	359	198	42	169	46	196	43
0339	HAPPY TRAILS	352	263	114	47	98	46	105	46
0340	HAPPY VALLEY	1,776	1,113	506	204	442	219	471	219
0341	HARMONT	1,430	551	280	97	245	97	280	94
0342	HARQUAHALA	84	41	17	7	13	10	15	10
0343	HARRISON	1,112	437	192	83	160	83	218	74
0344	HARTFORD	1,254	845	406	103	347	112	381	115
0345	HASSAYAMPA	258	145	52	36	45	38	53	38
0346	HATCHER	1,181	589	267	109	237	106	273	102
0347	HAYDEN HIGH	1,364	528	259	112	214	116	281	110
0348	HAZELWOOD	1,277	659	326	126	289	136	324	131
0349	HEATHER	1,269	727	311	134	243	141	309	125
0350	HEATHERBRAE	843	272	151	67	130	69	155	60
0351	HELENA	1,379	558	233	137	209	142	226	139
0352	HERMOSA	794	316	134	63	112	63	134	63
0353	HICKIWAN	76	63	20	14	14	12	22	9
0354	HIGLEY	902	563	227	129	188	140	220	131
0355	HILLCREST	1,009	773	331	106	274	104	337	104
0356	HILLERY	1,451	927	472	134	409	152	463	140
0357	HILLVIEW	1,571	913	431	169	361	176	416	171
0358	HILTON	820	298	120	66	98	68	171	53
0359	HOHOKAM	2,054	1,209	591	215	522	226	586	217
0360	HOLIDAY GARDENS	1,352	643	312	158	279	160	308	162
0361	HOLIDAY PARK	600	351	160	87	142	87	167	80
0362	HOLLY	1,447	797	395	150	330	152	400	144
0363	HOLLYHOCK	1,240	525	241	125	215	121	243	124
0364	HOLMES	1,124	632	297	129	270	128	304	127
0365	HONDA	1,439	709	341	118	288	131	352	116
0366	HOPE	1,505	631	284	150	264	136	356	111
0367	HOPI	1,022	759	399	90	362	106	375	103

0368	HORIZON	1,398	873	457	114	414	116	442	118
0369	HORSESHOE	999	503	229	106	186	113	220	113
0370	HUBBELL	1,832	1,019	475	174	423	178	460	176
0371	INDIAN BEND	1,479	763	355	179	323	173	365	171
0372	INDIAN WELLS	658	443	212	75	188	79	199	81
0373	INDIGO	572	414	225	44	192	45	211	40
0374	INGLESIDE	1,246	899	460	150	410	154	440	147
0375	IRONWOOD	1,213	701	324	147	301	136	329	138
0376	ISAAC	1,118	415	201	100	168	109	222	91
0377	JACKSON	513	164	67	30	57	29	86	25
0378	JADE	1,490	707	321	143	275	141	321	142

		MARTONE, FREDERICK J.	ZLAKET, THOMAS A.	CONTRERAS, JOE W.	RAPP, EDWARD				
0379	JANICE	1,525	720	343	137	313	140	333	140
0380	JASMINE	1,194	931	370	130	309	126	354	130
0381	JAVELINA	311	239	111	41	99	44	110	39
0382	JOHN CABOT	1,056	530	246	110	223	107	238	109
0383	JOSHUA	1,447	1,026	498	129	427	137	477	126
0384	JULIAN	2,017	788	249	142	208	133	269	132
0385	JULIE	1,834	917	412	193	363	206	418	186
0386	JUNIPER	1,196	645	279	128	253	125	277	130
0387	JUSTINE	2,322	1,267	654	186	597	185	632	192
0388	KACHINA	2,042	1,230	600	221	516	212	577	224
0389	KAIBAB	1,453	1,023	525	143	472	154	505	151
0390	KALIL	1,733	1,055	515	174	454	195	511	167
0391	KEIM	1,599	938	435	179	373	173	437	180
0392	KELTON	990	572	273	101	247	99	265	107
0393	KENILWORTH	475	208	96	42	80	45	86	47
0394	KERRY	1,627	901	440	157	382	171	431	158
0395	KIMBERLY	1,498	778	355	159	315	174	352	164
0396	KINGS	1,550	868	394	178	347	180	364	192
0397	KIVA	791	524	262	76	227	82	260	67
0398	KODIAK	1,154	871	390	139	317	138	374	144
0399	KRISTAL	940	628	250	130	215	129	237	133
0400	LAFAYETTE	782	417	211	81	183	75	213	82
0401	LAKESIDE	1,022	533	255	61	238	58	248	62
0402	LAKEVIEW	1,335	975	417	116	338	110	405	110
0403	LAMAR	1,524	1,042	521	166	460	160	493	175
0404	LARKSPUR	1,256	703	329	162	276	164	319	165
0405	LASSEN	1,027	351	199	73	163	80	221	60
0406	LATHAM	1,381	524	235	124	212	123	274	106
0407	LAUREL	1,320	759	396	116	361	121	386	116
0408	LAVEEN	1,406	851	331	216	290	208	324	223
0409	LAWRENCE	1,367	902	484	116	421	128	472	112
0410	LEWIS	1,397	708	320	157	264	149	348	157
0411	LEXINGTON	1,492	855	387	185	340	201	383	186
0412	LIBBY	1,209	639	299	135	262	140	277	155
0413	LIBERTY	1,426	851	358	245	314	247	331	264
0414	LINDNER	1,218	718	323	157	285	161	329	150
0415	LITCHFIELD 1	917	334	163	81	145	88	161	84
0416	LITCHFIELD 2	351	178	75	36	64	42	73	40
0417	LOLA	1,038	611	268	111	237	106	267	110
0418	LOMA VISTA	1,056	700	352	101	283	108	335	110
0419	LONE MOUNTAIN	1,891	1,196	561	223	474	233	549	225
0420	LOOKOUT RIDGE	932	651	332	77	285	90	313	87

		MARTONE, FREDERICK J.	ZLAKET, THOMAS A.	CONTRERAS, JOE W.	RAPP, EDWARD				
0421	LOWELL	853	305	133	54	108	58	166	47
0422	LUCAS	761	468	234	67	198	74	224	72
0423	LUDLOW	1,279	841	414	139	370	147	399	145
0424	LUKE	1,689	759	360	164	309	169	360	156
0425	LUPINE	1,263	659	264	117	222	125	251	120
0426	LYNWOOD	1,173	418	189	103	163	98	221	82
0427	MADISON HEIGHTS	1,370	994	455	144	415	136	444	147
0428	MADISON PARK	1,407	605	284	130	218	138	272	129
0429	MADRID	879	376	191	67	156	77	195	72
0430	MAGIC STONE	3,040	1,869	859	284	800	287	840	291
0431	MAJORCA	665	426	193	61	170	55	193	55
0432	MALAPAI	1,535	1,063	468	132	399	125	464	110
0433	MANDALAY	1,587	780	387	165	359	164	390	167
0434	MANZANITA	1,505	883	411	168	373	172	406	171
0435	MAPLEWOOD	1,470	835	381	154	326	146	370	162
0436	MARCONI	1,642	822	376	175	330	184	372	173
0437	MARICOPA	1,572	863	388	186	345	184	403	172
0438	MARIGOLD	1,242	694	354	158	315	160	348	162
0439	MARLETTE	963	660	301	89	248	93	294	91
0440	MARSHALL	1,076	667	291	155	265	136	299	138
0441	MARYLAND	1,102	643	295	109	242	106	306	108
0442	MARYVALE	1,461	595	297	148	255	141	289	153
0443	MAUNA LOA	1,482	725	358	180	310	187	343	197
0444	MCCORMICK EAST	2,361	1,579	762	212	661	208	744	200
0445	MCCORMICK WEST	2,205	1,349	680	164	578	182	651	177
0446	MCDONALD	981	542	264	78	232	81	258	76
0447	MCKELLIPS PARK	1,394	739	349	157	305	159	346	163
0448	MCKINLEY	568	152	73	37	55	36	82	30
0449	MCNEIL	1,186	594	257	147	230	142	286	125
0450	MCQUEEN	725	550	242	117	203	116	251	110
0451	MEADOW HILLS	1,352	664	328	96	296	94	325	92
0452	MEADOWBROOK	722	340	162	56	136	55	154	61
0453	MEDLOCK	1,509	970	498	135	430	144	463	140
0454	MERCER	1,285	851	406	139	355	136	385	141
0455	MESA 001	1,088	679	350	117	304	124	340	123
0456	MESA 002	1,569	625	345	103	305	103	339	108
0457	MESA 003	2,087	1,193	576	218	503	230	578	212
0458	MESA 004	1,473	542	246	124	216	122	269	112
0459	MESA 005	1,183	544	226	103	203	91	240	89
0460	MESA 006	1,673	969	489	163	420	164	489	156
0461	MESA 007	761	391	167	76	133	82	160	77
0462	MESA 008	1,444	629	337	125	314	121	351	112

0463	MESA 009	1,684	912	420	201	368	201	438	185
0464	MESA 010	1,813	840	429	185	365	171	434	174
0465	MESA 011	1,208	798	388	109	333	117	370	122
0466	MESA 012	1,166	650	298	131	256	134	297	134
0467	MESA 013	1,715	845	407	158	367	155	415	153
0468	MESA 014	1,858	1,153	539	200	468	205	530	191
0469	MESA 015	2,076	1,026	495	156	431	162	506	152
0470	MESA 016	1,693	961	435	163	393	168	441	168
0471	MESA 017	1,666	1,093	494	215	444	209	499	211
0472	MESA 018	1,491	752	360	155	317	156	368	152
0473	MESA 019	899	440	190	82	166	80	187	85
0474	MESA 020	976	358	179	75	159	71	178	80
0475	MESA 021	1,778	1,016	467	206	396	205	463	210
0476	MESA 022	1,192	415	191	77	165	82	195	78
0477	MESA 023	1,705	873	415	204	345	219	425	191
0478	MESA 024	886	348	171	56	152	57	177	55
0479	MESA 025	1,710	529	251	111	230	112	265	105
0480	MESA 026	1,357	631	316	124	269	136	328	114
0481	MESA 027	977	482	234	107	179	117	229	109
0482	MESA 028	1,501	699	315	144	272	135	323	132
0483	MESA 029	801	449	177	106	150	107	175	103
0484	MESA 030	1,151	690	321	141	298	146	320	141
0485	MESA 031	1,457	639	308	116	263	135	308	112
0486	MESA 032	1,640	868	396	193	332	190	376	196
0487	MESA 033	1,274	681	335	148	294	147	345	136
0488	MESA 034	956	472	240	102	207	113	254	99
0489	MESA 035	677	316	153	67	135	66	148	69
0490	MESA 036	1,157	495	258	82	244	85	265	84
0491	MESA 037	1,236	527	274	116	256	117	278	107
0492	MESA 038	858	395	169	102	138	109	178	103
0493	MESA 039	1,068	559	266	120	238	118	274	110
0494	MESA 040	1,227	907	375	144	311	140	367	139
0495	MESA 041	1,794	916	378	182	336	186	386	172
0496	MESA 042	1,053	442	214	72	182	80	211	70
0497	MESA 043	1,287	720	363	153	321	153	360	157
0498	MESA 044	1,401	828	363	159	329	155	362	160
0499	MESA 045	1,451	850	408	166	349	168	403	164
0500	MESA 046	1,603	829	398	181	336	169	405	172
0501	MESA 047	373	251	105	31	81	34	101	31
0502	MESA 048	1,521	794	355	141	300	133	354	138
0503	MESA 049	1,586	835	376	177	325	177	385	164
0504	MESA 050	1,403	709	354	146	314	151	369	136

		MARTONE, FREDERICK J.	ZLAKET, THOMAS A.	CONTRERAS, JOE W.	RAPP, EDWARD				
0505	MESA 051	1,895	921	457	170	405	170	458	168
0506	MESA 052	1,529	844	402	167	369	169	406	160
0507	MESA 053	864	585	256	100	234	103	256	103
0508	MESA 054	1,649	835	369	200	315	192	371	191
0509	MESA 055	1,686	1,028	458	174	408	168	404	204
0510	MESA 056	1,416	925	434	149	373	166	423	160
0511	MESA 057	988	606	242	86	196	91	240	85
0512	MESA 058	1,750	858	377	193	341	192	378	186
0513	MESA 059	964	379	182	88	149	86	191	79
0514	MESA 060	1,615	904	454	178	388	199	457	165
0515	MESA 061	1,782	983	453	196	394	204	440	198
0516	MESA 062	1,512	978	390	174	342	180	381	182
0517	MESA 063	1,976	1,258	596	231	535	242	593	225
0518	MESA 064	997	579	254	94	231	84	264	85
0519	MESA 065	1,241	665	321	135	281	152	318	136
0520	MESA 066	2,336	1,495	702	264	607	282	692	269
0521	MESA 067	1,845	1,051	520	148	437	169	515	152
0522	MESA 068	1,496	955	452	190	396	192	452	183
0523	MESA 069	1,312	861	392	130	363	133	400	129
0524	MESA 070	390	269	102	51	90	53	94	56
0525	MESA 071	2,195	1,462	702	240	607	243	708	228
0526	MESA 072	1,856	1,292	522	190	448	183	505	191
0527	MESA 073	1,545	1,134	431	176	372	164	429	161
0528	MESA 074	3,077	2,385	1,070	292	917	303	1,058	287
0529	MESA 075	1,911	1,199	512	179	414	185	499	184
0530	MESA 076	1,580	1,007	490	168	404	162	470	164
0531	MESA 077	1,242	812	354	114	304	117	337	119
0532	MESA 078	1,578	943	470	135	414	147	454	144
0533	MESA 079	434	249	123	51	105	49	119	51
0534	MESA 080	1,305	731	344	143	310	147	348	141
0535	MESA 081	199	85	45	9	35	11	39	12
0536	MESA 082	1,625	520	250	85	220	92	246	90
0537	MESA 083	1,795	875	409	198	353	200	415	185
0538	MESA 084	1,051	673	276	158	253	149	273	157
0539	MESA 085	1,063	562	248	136	199	143	238	139
0540	MESA 086	809	441	220	72	186	79	205	83
0541	MESA 087	1,559	899	429	141	384	147	428	141
0542	MESA 088	888	546	233	105	203	105	231	104
0543	MESA 089	1,992	1,261	563	227	486	231	551	225
0544	MESA 090	1,434	786	350	157	292	150	344	151
0545	MESA 091	1,988	1,447	687	268	598	257	690	252
0546	MESA 092	1,231	663	332	125	302	132	331	124

		MARTONE, FREDERICK J.	ZLAKET, THOMAS A.	CONTRERAS, JOE W.	RAPP, EDWARD				
0547	MESA 093	1,221	595	277	105	251	105	274	104
0548	MESA 094	661	343	164	62	149	63	174	58
0549	MESA 095	1,245	651	286	105	232	108	282	102
0550	MESA 096	1,561	959	452	188	394	177	448	188
0551	MESA 097	1,448	743	398	125	375	124	389	127
0552	MESA 098	2,189	1,031	455	162	368	171	445	168
0553	MESA 099	1,588	943	471	186	423	185	470	180
0554	MESA 100	1,185	507	224	96	202	95	224	86
0555	MESA 101	1,181	677	285	107	242	96	290	97
0556	MESA 102	1,091	702	328	125	298	132	329	132
0557	MESA 103	791	436	179	75	146	70	174	74
0558	MESA 104	1,471	787	362	181	303	194	357	186
0559	MESA 105	1,582	995	447	155	390	148	434	157
0560	MESA 106	1,185	770	354	126	315	119	349	134
0561	MESA 107	1,413	656	344	145	315	141	363	128
0562	MESA 108	485	234	102	64	96	63	104	60

0563	MESA 109	1,261	655	278	140	242	139	255	146
0564	MESA 110	588	281	111	61	93	61	107	62
0565	MESA 111	1,858	557	282	95	255	95	294	89
0566	MESA 112	1,472	1,014	446	151	395	153	438	156
0567	MESA 113	968	579	247	77	201	71	253	65
0568	MESA 114	975	632	294	118	241	130	303	115
0569	MESA 115	800	465	226	75	198	78	226	77
0570	MESA 116	1,140	743	373	104	341	107	364	106
0571	MESCAL	1,582	920	461	182	406	184	458	178
0572	MESQUITE	1,401	767	363	127	335	125	361	131
0573	METRO	1,626	636	306	129	260	129	297	129
0574	MICHELLE	1,244	713	333	150	277	158	326	156
0575	MICHIGAN	1,498	865	417	142	374	155	411	145
0576	MIMOSA	1,724	1,335	565	164	472	175	534	171
0577	MINNEZONA	836	395	198	107	169	104	209	100
0578	MITCHELL	752	424	201	58	178	52	210	51
0579	MOBILE	106	65	7	22	5	22	8	23
0580	MODOC	1,168	765	363	125	322	133	351	130
0581	MOHAVE	2,168	1,224	573	243	502	260	556	256
0582	MOHAWK	776	376	164	103	150	98	165	98
0583	MONDO PARK	1,008	562	266	145	244	141	263	140
0584	MONROE	673	280	133	46	105	53	136	41
0585	MONTE CRISTO	1,519	974	418	160	385	149	404	152
0586	MONTE VISTA	850	311	175	67	160	65	186	62
0587	MONTECITO	1,151	458	197	109	174	106	204	105
0588	MONTEREY	811	458	246	61	217	67	226	64

		MARTONE, FREDERICK J.	ZLAKET, THOMAS A.	CONTRERAS, JOE W.	RAPP, EDWARD
0589	MONTEROSA	1,194	750	344	112	292	106	330	116
0590	MONTOYA	1,408	858	345	202	309	201	340	198
0591	MOON MOUNTAIN	1,236	738	340	134	287	147	325	143
0592	MOON VALLEY	1,487	990	496	125	441	132	469	136
0593	MOONSET	1,065	621	341	69	296	76	333	74
0594	MORRISTOWN	425	259	94	67	90	64	100	65
0595	MORROW	995	480	234	116	196	124	229	118
0596	MORTEN	1,688	908	374	217	332	203	381	204
0597	MOUNTAIN PARK	1,293	896	422	140	375	145	417	141
0598	MOUNTAIN SKY	1,616	958	454	151	392	141	443	137
0599	MOUNTAIN VISTA	1,831	1,188	612	165	540	178	581	172
0600	MOUNTAINSIDE	1,665	1,050	501	162	455	178	497	161
0601	MULBERRY	537	236	122	37	95	35	117	38
0602	MUMMY MOUNTAIN	2,240	1,281	594	177	504	185	554	181
0603	MURPHY	507	188	77	48	64	48	98	42
0604	MUSTANG	1,617	952	480	130	428	139	472	133
0605	MYRTLE	1,423	840	388	178	327	186	389	176
0606	NAVAJO	1,090	695	306	108	272	112	292	117
0607	NEW RIVER	1,372	855	306	257	271	250	300	261
0608	NICOLET	1,217	695	341	140	289	147	326	158
0609	NIGHTINGALE	194	114	42	21	36	20	45	17
0610	NILE	784	260	131	52	120	49	136	50
0611	NISBET	1,430	685	339	158	296	159	328	167
0612	NORTH HIGH	899	464	203	94	175	97	197	103
0613	NORTHVIEW	1,269	744	346	170	303	170	339	170
0614	NORTON	1,519	737	330	133	286	137	325	134
0615	OAKHURST	1,072	745	368	109	330	119	355	116
0616	OAKMONT	1,214	819	340	119	278	120	324	125
0617	OAKTREE	1,665	1,075	515	158	440	171	484	169
0618	OAKWOOD	1,259	820	409	109	368	107	395	99
0619	OASIS	1,244	677	331	145	280	154	315	158
0620	OCOTILLO	1,768	997	474	205	396	208	478	194
0621	OHIGGINS	72	40	21	4	20	2	22	3
0622	OLIVE	1,360	945	390	122	333	117	373	120
0623	OLNEY	1,383	744	323	187	279	186	345	171
0624	ONEIDA	1,635	798	407	123	376	128	399	126
0625	ONYX	1,195	774	369	138	315	144	368	130
0626	ORAIBI	1,115	596	293	99	260	101	277	112
0627	ORANGE	1,300	822	423	107	382	104	416	109
0628	ORANGE TREE	1,264	784	408	123	352	133	372	140
0629	ORANGEWOOD	1,416	875	431	96	353	99	409	105
0630	ORCHID	1,009	522	234	118	198	111	234	117

		MARTONE, FREDERICK J.	ZLAKET, THOMAS A.	CONTRERAS, JOE W.	RAPP, EDWARD
0631	OREGON	817	381	178	79	154	85	185	77
0632	ORME	1,185	662	323	135	299	131	324	133
0633	PAINTED ROCK	18	13	6	3	5	3	6	3
0634	PAIUTE	1,464	698	353	107	303	113	353	106
0635	PALM	760	349	181	68	157	62	192	61
0636	PALMAIRE	1,018	508	226	63	209	60	232	61
0637	PALMCROFT	935	630	370	70	332	78	363	67
0638	PALMDALE	965	315	104	61	73	61	111	52
0639	PALO CRISTI	1,198	862	466	89	402	91	438	85
0640	PALO VERDE	1,133	585	281	126	262	129	273	132
0641	PALOMINO	1,217	380	191	80	169	85	195	83
0642	PAPAGO PARK	1,690	624	302	144	268	135	305	135
0643	PARADA	1,119	627	322	102	291	94	321	89
0644	PARADISE PARK	1,099	528	249	114	224	113	244	117
0645	PARK CENTRAL	234	167	76	28	65	28	73	30
0646	PARK MEADOWS	1,366	845	385	149	350	161	369	162
0647	PARKVIEW	543	184	89	38	70	49	106	31
0648	PASADENA	917	526	247	84	210	95	226	92
0649	PATRICIA ANN	1,573	743	326	171	291	165	327	165
0650	PEBBLE CREEK	1,352	890	454	139	407	144	440	147
0651	PECAN RIDGE	1,395	959	478	96	400	117	437	112
0652	PECOS	973	661	328	88	265	87	312	98
0653	PENDERGAST	1,166	536	281	113	256	113	276	110
0654	PEORIA 1	2,217	1,137	586	210	528	213	574	217
0655	PEORIA 2	1,041	587	266	120	239	118	270	113
0656	PEORIA 3	1,285	614	293	127	261	126	306	126
0657	PEORIA 4	1,597	739	374	160	329	155	374	163
0658	PEORIA 5	1,184	598	330	126	277	136	305	135
0659	PEORIA 6	1,170	726	286	144	241	144	295	136
0660	PEORIA 7	1,755	821	415	180	361	190	417	181
0661	PEORIA 8	1,110	542	250	128	230	131	247	133
0662	PEORIA 9	1,532	757	379	198	340	204	379	194
0663	PEPPERTREE	1,382	878	445	143	402	145	423	150
0664	PERRY PARK	1,319	705	320	165	270	163	332	161
0665	PERRYVILLE	902	485	204	138	185	135	197	141
0666	PERSHING	1,202	701	337	138	304	136	319	140
0667	PHELPS	1,075	559	266	116	231	115	262	117
0668	PICADILLY	1,474	973	488	131	426	136	483	132
0669	PIERCE	1,384	724	343	173	299	172	345	174
0670	PIERSON	1,717	915	405	188	339	180	408	189

0671 PIMA	1,677	1,031	524	169	441	186	490	187
0672 PINE SPRINGS	1,089	854	373	106	300	108	354	107

˘

** OFFICIAL CANVASS **

MARICOPA COUNTY, ARIZONA
NOVEMBER 8, 1994
GENERAL

	MARTONE, FREDERICK J.			ZLAKET, THOMAS A.		CONTRERAS, JOE W.		RAPP, EDWARD
	BRELT	VCTRS	AYES	NOES	AYES	NOES	AYES	NOES
0673 PINE VALLEY	1,294	727	370	99	309	118	357	104
0674 PINNACLE PEAK	2,085	1,435	729	170	639	187	716	178
0675 PINTO	865	551	257	85	229	89	250	91
0676 PINTO WEST	1,234	830	374	117	332	132	373	112
0677 PIONEER	1,146	747	363	147	314	149	367	141
0678 POINSETTIA	1,606	882	414	203	383	193	425	193
0679 POLK	173	39	20	9	16	10	21	10
0680 PONDEROSA	1,152	530	264	110	226	110	255	109
0681 PORT ROYALE	831	441	203	75	175	77	204	74
0682 PORTLAND	558	248	112	48	92	51	126	42
0683 POWELL	1,077	560	273	97	250	96	270	101
0684 PRESIDIO	1,571	899	409	185	365	193	387	200
0685 PRINCETON	1,446	869	387	178	330	182	373	179
0686 PUEBLO	741	436	197	39	161	42	189	47
0687 QUAIL HILL	2,439	1,163	555	192	495	194	552	186
0688 QUAIL RUN	2,455	1,429	683	249	600	252	662	261
0689 QUEEN CREEK	1,483	864	373	207	311	213	383	206
0690 RAINBOW VALLEY	1,057	618	279	149	257	152	281	144
0691 RAINTREE	859	571	316	74	273	82	297	83
0692 RANCHO	1,024	672	339	95	288	105	333	91
0693 RAWHIDE	2,284	1,503	722	197	637	212	693	204
0694 RECKER	1,635	1,037	476	203	416	204	456	200
0695 REDWING	1,336	785	375	136	340	129	370	122
0696 RHODES	1,098	419	206	63	184	67	197	65
0697 RICHLAND	765	422	204	82	185	82	206	79
0698 RIMROCK	1,379	1,031	490	144	424	143	486	138
0699 RIO VERDE	645	525	315	52	277	48	306	47
0700 RIO VISTA	1,073	343	142	80	121	80	168	67
0701 RIVER	18	5	1	1	1	1	1	1
0702 RIVERSIDE	272	118	45	37	41	32	51	30
0703 RIVIERA	1,486	853	427	163	397	163	431	166
0704 ROADRUNNER	1,615	750	363	181	306	181	363	179
0705 ROANOKE	819	280	147	70	136	69	160	61
0706 ROCKRIDGE	762	547	286	60	249	62	276	58
0707 ROCKWOOD	1,122	535	236	101	207	106	234	106
0708 ROESER	1,293	429	189	100	140	106	195	90
0709 ROMA	1,635	702	381	183	345	180	393	172
0710 ROSE	1,372	695	331	132	288	132	323	134
0711 ROSE GARDEN	1,067	391	174	101	145	99	174	101
0712 ROSEWOOD	1,790	1,343	569	158	472	163	557	167
0713 ROVEEN	1,256	736	326	149	285	150	323	150
0714 ROVEY	922	532	257	98	224	101	255	98

˘

** OFFICIAL CANVASS **

MARICOPA COUNTY, ARIZONA
NOVEMBER 8, 1994
GENERAL

	MARTONE, FREDERICK J.			ZLAKET, THOMAS A.		CONTRERAS, JOE W.		RAPP, EDWARD
	BRELT	VCTRS	AYES	NOES	AYES	NOES	AYES	NOES
0715 ROYAL OAK	1,286	900	374	88	306	88	353	91
0716 ROYAL PALM	880	522	242	87	204	90	238	93
0717 RUBY	1,550	711	368	111	311	103	352	120
0718 RUTH	1,079	514	251	89	212	95	252	85
0719 SADDLE RIDGE	1,654	1,275	581	168	488	164	547	174
0720 SAHUARO	1,439	672	314	145	276	142	315	139
0721 SALT RIVER	1,158	653	293	99	246	104	274	105
0722 SAN JUAN	1,018	723	364	103	312	101	354	106
0723 SAN SIMON	1,434	851	420	100	381	106	403	100
0724 SAN VICTOR	1,633	747	353	109	298	116	338	112
0725 SANDIA	1,179	700	314	101	284	104	307	106
0726 SANDPIPER	665	428	225	68	206	71	213	73
0727 SANDSTONE	1,468	716	351	160	309	171	349	163
0728 SANDY SHORES	1,387	751	381	86	335	83	365	86
0729 SANNA	744	449	224	90	195	86	211	96
0730 SANTA MARIA	468	231	87	73	80	69	99	68
0731 SANTAN	91	53	26	5	21	7	26	5
0732 SANTO	748	458	230	70	204	71	221	69
0733 SARATOGA	1,878	1,326	557	178	465	177	520	180
0734 SCOTTSDALE	1,090	545	238	96	207	93	228	99
0735 SELLS	872	361	185	98	163	101	200	84
0736 SENTINEL	107	47	23	10	21	9	25	10
0737 SENTRY	2,010	1,221	612	180	550	195	587	196
0738 SEVILLA	1,911	1,121	522	232	442	222	528	226
0739 SHADOW HILLS	1,136	902	388	119	329	111	361	127
0740 SHADOW RIDGE	1,262	756	364	127	316	137	351	131
0741 SHADOW ROCK	1,097	723	371	92	319	95	354	90
0742 SHADY GLEN	914	395	172	100	153	100	166	101
0743 SHASTA	933	714	290	78	242	69	280	79
0744 SHAW BUTTE	1,639	765	354	175	303	176	345	172
0745 SHAWNEE	1,320	582	291	72	247	79	272	76
0746 SHEA	1,235	764	341	121	288	124	321	128
0747 SHEENA	1,468	952	469	156	420	149	456	154
0748 SHERIDAN	1,272	469	211	100	163	108	234	100
0749 SIERRA	1,611	842	425	174	381	160	425	167
0750 SIERRA VISTA	1,692	715	317	157	261	164	363	138
0751 SIESTA	829	486	205	108	166	115	207	101
0752 SIGNAL BUTTE	767	359	163	44	129	50	157	50
0753 SILVER CREEK	1,754	647	321	111	277	114	318	111
0754 SILVER SPUR	1,166	594	299	98	264	94	298	94
0755 SILVERADO	1,104	330	168	90	148	80	163	88
0756 SILVERTREE	1,332	953	481	130	409	152	473	126

˘

** OFFICIAL CANVASS **

MARICOPA COUNTY, ARIZONA
NOVEMBER 8, 1994
GENERAL

	MARTONE, FREDERICK J.			ZLAKET, THOMAS A.		CONTRERAS, JOE W.		RAPP, EDWARD
	BRELT	VCTRS	AYES	NOES	AYES	NOES	AYES	NOES
0757 SIMIS	1,422	949	495	138	419	143	471	152

0758	SKIFF	121	47	24	9	20	9	26	7
0759	SKY HARBOR	575	150	76	34	59	33	87	33
0760	SKY HAWK	1,609	1,313	568	154	465	161	547	162
0761	SKYLARK	679	554	222	80	182	74	221	70
0762	SOLANO	1,067	643	328	93	259	115	310	95
0763	SOLCITO	1,408	915	434	140	386	146	443	130
0764	SOUTH BANK	778	516	279	59	228	60	254	65
0765	SOUTH MTN HIGH	1,287	415	186	103	156	104	206	91
0766	SOUTHERN	1,734	539	281	123	234	129	338	93
0767	SPANISH GARDEN	972	733	330	95	280	99	318	99
0768	SPRUCE	934	384	186	69	159	72	179	73
0769	ST CHRISTOPHER	1,810	1,098	487	162	401	171	478	160
0770	ST FRANCIS	1,448	714	358	142	311	149	357	136
0771	ST JOHN	1,227	580	266	95	224	102	261	100
0772	ST MORITZ	2,410	1,191	605	214	547	224	584	235
0773	ST VINCENT	1,605	763	366	179	309	187	375	182
0774	STAGECOACH	263	185	72	39	65	35	70	35
0775	STARDUST	1,322	1,057	446	142	381	141	425	152
0776	STARLIGHT	1,494	726	357	178	309	179	362	174
0777	STELLA	1,673	816	390	143	316	153	381	150
0778	STOCKMAN	1,628	958	423	204	382	208	416	195
0779	STONEGATE	806	592	293	66	251	74	272	70
0780	SULLIVAN	520	151	59	48	44	49	76	34
0781	SUMMERHAVEN	1,549	955	481	121	449	123	479	119
0782	SUMMERSTAR	1,029	792	330	115	289	103	330	112
0783	SUN CITY	1,688	1,150	466	204	384	196	448	210
0784	SUN LAKES 1	626	492	209	78	176	80	204	79
0785	SUN LAKES 2	1,337	1,050	401	190	359	176	415	173
0786	SUN LAKES 3	1,184	869	339	164	285	155	339	160
0787	SUN LAKES 4	1,198	961	400	140	337	144	393	146
0788	SUN LAKES 5	1,337	1,010	460	161	408	157	454	160
0789	SUN LAKES 6	1,232	987	437	140	395	145	433	147
0790	SUN LAKES 7	793	655	289	73	255	85	276	86
0791	SUNBURST	1,721	910	426	192	356	205	419	195
0792	SUNDIAL	1,090	392	221	72	184	77	217	76
0793	SUNDOWN	1,435	953	497	111	439	118	469	111
0794	SUNFLOWER	1	1						
0795	SUNLAND	992	355	146	83	124	79	180	68
0796	SUNNY HIGH	1,260	816	400	124	339	132	388	122
0797	SUNNYSIDE	832	525	251	79	225	91	232	92
0798	SUNNYSLOPE	1,248	604	260	126	222	122	253	124

		MARTONE, FREDERICK J.	ZLAKET, THOMAS A.	CONTRERAS, JOE W.	RAPP, EDWARD
0799	SUNRISE	865	389	180	97	160	102	178	101
0800	SUNSET	1,738	792	408	198	344	207	419	190
0801	SUNSET PALMS	2,224	1,036	496	197	430	208	487	207
0802	SUNSHINE	1,695	1,015	468	243	410	244	462	254
0803	SUNSTONE	1,535	1,066	392	115	339	111	388	110
0804	SUPAI	1,184	751	367	131	329	134	367	122
0805	SURPRISE	1,749	583	235	133	203	130	280	120
0806	TANGERINE	1,319	676	323	117	271	119	314	132
0807	TANGLEWOOD	2,753	1,578	732	237	656	256	730	242
0808	TARO	1,534	768	345	178	310	171	349	172
0809	TEMPE 01	1,919	1,081	500	207	436	204	507	195
0810	TEMPE 02	1,316	654	308	92	275	92	302	87
0811	TEMPE 03	1,020	506	251	121	222	111	247	118
0812	TEMPE 04	1,844	665	320	129	296	117	323	120
0813	TEMPE 05	1,601	505	203	109	200	99	227	95
0814	TEMPE 06	1,798	178	89	17	76	24	83	23
0815	TEMPE 07	631	258	128	60	102	59	124	61
0816	TEMPE 08	1,013	563	242	116	213	125	247	112
0817	TEMPE 09	1,561	735	274	162	250	157	302	143
0818	TEMPE 10	2,460	504	225	86	198	92	225	81
0819	TEMPE 11	784	277	129	58	116	61	139	50
0820	TEMPE 12	1,236	340	161	63	140	65	169	58
0821	TEMPE 13	820	370	146	79	127	75	184	59
0822	TEMPE 14	1,167	561	251	105	228	100	262	101
0823	TEMPE 15	1,015	494	216	95	196	88	222	92
0824	TEMPE 16	1,836	664	294	93	278	79	292	90
0825	TEMPE 17	1,152	317	128	76	114	75	134	70
0826	TEMPE 18	1,690	336	159	48	146	45	157	41
0827	TEMPE 19	1,321	386	184	73	162	77	185	67
0828	TEMPE 20	1,826	1,054	472	174	399	183	459	183
0829	TEMPE 21	1,131	610	264	123	255	103	285	96
0830	TEMPE 22	1,451	912	439	137	408	119	411	147
0831	TEMPE 23	1,606	877	385	149	335	161	388	141
0832	TEMPE 24	1,691	924	456	139	393	146	456	144
0833	TEMPE 25	1,610	987	472	134	414	142	475	127
0834	TEMPE 26	1,118	738	359	136	321	141	371	122
0835	TEMPE 27	754	496	217	79	191	82	220	77
0836	TEMPE 28	1,043	608	269	87	241	81	265	78
0837	TEMPE 29	1,091	588	274	105	236	109	275	101
0838	TEMPE 30	974	472	241	88	216	87	239	86
0839	TEMPE 31	1,069	553	245	125	233	120	265	103
0840	TEMPE 32	1,163	429	213	80	189	81	219	77

** OFFICIAL CANVASS **

MARICOPA COUNTY, ARIZONA
NOVEMBER 8, 1994
GENERAL

		MARTONE, FREDERICK J.	ZLAKET, THOMAS A.	CONTRERAS, JOE W.	RAPP, EDWARD
0841	TEMPE 33	824	506	227	90	199	88	229	85
0842	TEMPE 34	1,219	731	362	125	301	127	358	117
0843	TEMPE 35	972	606	311	106	270	116	294	116
0844	TEMPE 36	1,615	1,042	489	163	443	160	493	154
0845	TEMPE 37	1,379	863	381	108	314	109	372	107
0846	TEMPE 38	1,139	486	221	93	198	99	226	97
0847	TEMPE 39	564	218	104	48	89	46	112	43
0848	TEMPE 40	1,815	894	417	175	363	175	427	163
0849	TEMPE 41	1,700	996	478	175	432	179	488	167
0850	TEMPE 42	1,607	980	467	170	433	161	456	176
0851	TEMPE 43	1,361	390	185	88	176	79	189	77
0852	TEMPE 44	1,741	949	465	185	389	187	479	170
0853	TEMPE 45	1,440	721	331	120	291	123	322	121
0854	TEMPE 46	1,581	953	464	150	397	154	450	148
0855	TEMPE 47	1,457	876	400	191	348	196	389	182
0856	TEMPE 48	1,246	775	384	122	345	117	377	119
0857	TEMPE 49	1,163	720	320	144	284	130	326	135
0858	TEMPE 50	1,816	862	426	138	394	133	428	140
0859	TEMPE 51	1,511	763	347	159	307	159	363	146
0860	TEMPE 52	874	537	265	84	235	90	268	79
0861	TEMPE 53	1,359	869	395	163	366	143	401	150
0862	TEMPE 54	1,444	840	388	115	330	139	379	130
0863	TEMPE 55	1,226	828	402	119	359	121	399	115
0864	TEMPE 56	1,634	1,095	497	186	438	177	523	152
0865	TEMPE 57	1,790	1,093	543	177	490	172	538	166

0866	TEMPE 58	2,780	1,906	912	266	832	271	890	272
0867	TEMPE 59	2,152	1,463	667	213	606	228	658	224
0868	TEMPE 60	1,507	650	295	128	255	125	299	120
0869	TEMPE 61	1,163	651	326	107	302	109	330	100
0870	TEMPE 62	1,259	740	349	119	306	118	347	118
0871	TEMPE 63	1,109	678	314	103	287	97	323	98
0872	TEMPE 64	978	347	162	69	132	76	164	61
0873	THOMAS	1,102	688	348	119	304	112	346	104
0874	THORNWOOD	1,462	936	463	137	404	146	455	137
0875	THUNDERHILL	3,068	2,024	951	220	858	249	927	219
0876	TIERRA BUENA	940	521	250	122	231	119	247	121
0877	TOLLESON 1	588	273	112	49	94	49	130	48
0878	TOLLESON 2	1,461	723	318	140	278	138	400	104
0879	TONOPAH	822	433	160	147	137	151	163	149
0880	TOPEKA	1,252	640	301	127	276	132	304	123
0881	TORTILLA FLAT	42	17	5	4	4	5	4	6
0882	TOWER	832	452	249	75	211	79	236	82

		MARTONE, FREDERICK J.	ZLAKET, THOMAS A.	CONTRERAS, JOE W.	RAPP, EDWARD
0883	TOWNLEY	1,605	723	326	155	270	158	317	158
0884	TREVOR BROWNE	847	349	170	101	157	96	179	95
0885	TRINITY	1,378	531	242	121	212	113	242	119
0886	TUMBLEWEED	1,290	531	288	128	256	134	296	124
0887	TURNEY	1,675	915	433	183	380	185	423	186
0888	TURQUOISE	1,059	727	391	93	337	106	384	85
0889	TUTHILL	337	187	73	62	65	62	73	61
0890	VALENCIA	1,383	681	337	147	287	140	341	144
0891	VERNON	1,252	488	233	98	194	101	265	87
0892	VICTORIA	1,036	353	174	63	150	67	168	65
0893	VILLA RITA	1,261	677	330	112	301	108	329	105
0894	VILLAGE MEADOWS	1,419	715	305	174	266	171	293	176
0895	VINEYARD	524	258	108	58	102	50	116	56
0896	VIRGINIA	1,549	904	443	158	404	164	438	162
0897	VISTA	1,462	817	379	177	330	180	366	186
0898	VOLTAIRE	1,451	800	383	157	335	154	378	161
0899	WADDELL	570	302	134	58	118	59	129	55
0900	WAGON WHEEL	1,371	978	537	111	463	120	514	107
0901	WAHALLA	1,742	965	397	149	342	149	390	150
0902	WALLACE	1,324	562	260	105	225	109	253	114
0903	WARNER	999	506	204	145	177	149	205	151
0904	WELDON	1,139	442	219	103	194	105	225	104
0905	WEST HIGH	1,856	1,104	550	202	467	206	539	196
0906	WESTBROOK	804	695	348	92	303	90	332	98
0907	WESTCOTT	1,492	730	341	190	293	192	334	188
0908	WESTERN STAR	1,838	1,036	476	174	426	177	477	165
0909	WESTRIDGE	1,282	509	246	141	220	150	262	128
0910	WESTWARD HO	1,588	477	214	93	161	89	224	81
0911	WESTWIND	1,618	652	301	178	249	189	311	174
0912	WHITE	1,771	991	440	240	386	221	456	222
0913	WHITTIER	742	369	179	67	163	62	181	68
0914	WHITTON	1,203	661	328	109	288	105	337	111
0915	WICKENBURG 1	1,840	1,102	454	214	393	204	449	212
0916	WICKENBURG 2	1,729	1,101	451	212	383	206	433	211
0917	WIER	1,534	834	370	179	325	172	387	163
0918	WIGWAM	1,340	979	457	148	416	150	438	164
0919	WIKIEUP	1,491	788	376	163	335	158	375	165
0920	WILDER	1,230	922	498	96	440	111	496	88
0921	WILDWOOD	1,081	867	374	128	303	127	359	128
0922	WILLETTA	504	172	79	44	57	44	82	37
0923	WILLIAMS FIELD	1,975	1,408	589	187	474	206	576	184
0924	WILLOW	1,878	1,189	557	176	479	179	555	173

		MARTONE, FREDERICK J.	ZLAKET, THOMAS A.	CONTRERAS, JOE W.	RAPP, EDWARD
0925	WILSHIRE	1,548	989	461	163	428	154	460	152
0926	WINDMERE	1,814	1,004	492	174	456	175	489	166
0927	WINDROSE	1,490	775	399	174	353	177	389	179
0928	WINDSONG	1,554	928	463	105	427	110	455	108
0929	WINDSOR	741	345	161	74	150	64	172	66
0930	WINSTON	1,074	419	188	67	174	67	185	66
0931	WITTMANN	1,407	631	283	163	237	164	288	158
0932	WOOD	1,701	891	418	197	366	205	426	191
0933	WOODRIDGE	990	534	258	115	230	120	256	115
0934	XAVIER	1,145	538	253	95	215	95	244	91
0935	YALE	1,439	920	419	154	368	151	411	158
0936	YOUNGTOWN	1,678	1,007	402	178	330	179	394	173
0937	YUCCA	1,346	739	372	129	332	132	364	130
0938	YUKON	1,148	574	266	131	231	132	271	129
0939	YUMA	1,897	1,192	604	167	536	167	589	164

	MARTONE, FREDERICK J.	ZLAKET, THOMAS A.	CONTRERAS, JOE W.	RAPP, EDWARD
TOTAL	1189814	655,732	307,508	118,669	268,507	120,624	304,929	117,952
CONG. DIST. 1	355,239	190,984	90,359	33,559	79,867	34,027	90,061	32,989
CONG. DIST. 2	94,976	38,294	17,497	8,629	14,802	8,659	19,016	7,929
CONG. DIST. 3	211,289	122,988	55,784	22,941	48,540	23,302	55,048	23,005
CONG. DIST. 4	362,621	204,073	98,094	35,953	85,697	36,691	95,735	36,424
CONG. DIST. 6	165,689	99,393	45,774	17,587	39,601	17,945	45,069	17,605
ST. LEG. DIST. 4	1	1						
ST. LEG. DIST. 6	84,706	48,153	23,099	8,210	20,760	8,511	22,920	8,147
ST. LEG. DIST. 7	11,850	4,810	2,193	992	1,868	1,018	2,386	907
ST. LEG. DIST. 11	183	110	43	24	35	21	47	19
ST. LEG. DIST. 15	68,268	43,003	18,874	7,819	16,321	7,786	18,558	7,862
ST. LEG. DIST. 16	70,731	37,529	17,845	7,842	15,832	7,887	17,606	7,916
ST. LEG. DIST. 17	72,478	40,756	18,849	7,692	16,343	7,845	18,598	7,751

ST. LEG. DIST. 18	73,799	42,205	20,252	6,799	17,534	6,961	19,709	6,912
ST. LEG. DIST. 19	78,628	45,319	20,663	8,693	18,124	8,912	20,140	8,830
ST. LEG. DIST. 20	53,001	24,499	11,844	5,429	10,096	5,461	12,105	5,285
ST. LEG. DIST. 21	67,089	39,740	18,134	7,088	15,675	7,188	17,945	7,043
ST. LEG. DIST. 22	39,095	14,564	6,768	3,322	5,735	3,360	7,449	3,010
ST. LEG. DIST. 23	38,660	15,266	6,849	3,420	5,788	3,421	7,618	3,014
ST. LEG. DIST. 24	75,500	42,364	19,899	7,565	17,361	7,750	19,323	7,750
ST. LEG. DIST. 25	64,326	34,536	16,444	6,393	14,219	6,337	16,341	6,286
ST. LEG. DIST. 26	80,962	46,543	22,520	7,380	19,659	7,572	21,930	7,432
ST. LEG. DIST. 27	81,173	43,142	20,171	7,292	17,945	7,289	20,246	7,006
ST. LEG. DIST. 28	98,687	60,090	29,228	9,276	25,768	9,646	28,248	9,469
ST. LEG. DIST. 29	57,187	28,342	13,440	5,483	11,683	5,550	13,485	5,380
ST. LEG. DIST. 30	73,490	44,760	20,393	7,950	17,761	8,109	20,275	7,933
COUNTY SUPV. DIST. 1	246,504	133,397	62,779	23,245	55,735	23,573	62,732	22,809
COUNTY SUPV. DIST. 2	279,009	165,316	78,390	27,549	68,298	28,350	76,773	27,606
COUNTY SUPV. DIST. 3	266,260	148,575	70,118	27,040	61,217	27,433	68,427	27,481
COUNTY SUPV. DIST. 4	248,498	146,445	67,370	26,865	58,602	27,215	66,180	27,067
COUNTY SUPV. DIST. 5	149,543	61,999	28,851	13,970	24,655	14,053	30,817	12,989
BUCKEYE J.P.	12,327	7,093	3,152	1,673	2,803	1,713	3,082	1,724
CENTRAL PHX J.P.	26,770	14,690	7,247	2,616	6,359	2,629	7,143	2,562
CHANDLER J.P.	102,723	60,845	28,739	9,983	25,778	10,332	28,456	9,974
EAST MESA J.P.	77,877	46,096	21,029	8,204	18,210	8,349	20,800	8,144
EAST PHX NO. 1 J.P.	26,369	11,954	5,803	2,492	4,953	2,483	5,932	2,396
EAST PHX NO. 2 J.P.	50,782	30,030	14,365	4,720	12,284	4,738	13,942	4,761
GILA BEND J.P.	1,255	590	214	130	171	129	219	131
GLENDALE J.P.	116,830	61,178	29,446	13,027	26,025	13,142	29,201	13,136
MARYVALE J.P.	33,498	14,912	7,169	3,280	6,017	3,279	7,411	3,194
NORTH MESA J.P.	35,632	20,619	9,539	3,916	8,207	3,952	9,440	3,901
NORTH EAST PHX J.P.	112,171	62,188	28,623	11,665	24,938	11,777	27,883	11,905

	MARTONE, FREDERICK J.	ZLAKET, THOMAS A.	CONTRERAS, JOE W.	RAPP, EDWARD
NORTH WEST PHX J.P.	62,990	34,623	16,542	5,860	14,196	6,000	16,219	5,886
PEORIA J.P.	107,112	65,153	28,930	11,181	25,032	11,478	28,295	11,296
SCOTTSDALE J.P.	141,350	85,342	41,857	13,021	36,903	13,626	40,491	13,308
S. MESA/GILBERT J.P.	50,853	29,011	13,522	5,311	11,797	5,419	13,506	5,286
SOUTH PHOENIX J.P.	31,523	12,869	5,652	2,979	4,835	2,977	6,331	2,599
TEMPE J.P.	80,486	39,277	18,195	6,941	16,140	6,877	18,477	6,526
TOLLESON J.P.	45,485	20,275	9,823	4,917	8,694	4,952	10,280	4,661
WEST MESA J.P.	33,979	15,497	7,556	2,916	6,641	2,966	7,688	2,805
WEST PHX J.P.	14,825	4,776	2,087	1,026	1,700	1,057	2,337	912
WICKENBURG J.P.	24,977	18,714	8,018	2,811	6,824	2,749	7,796	2,845
EVIT DIST. NO. 1	62,297	37,506	18,288	5,753	15,949	5,969	17,762	5,840
EVIT DIST. NO. 2	56,087	25,619	11,834	4,594	10,521	4,571	12,008	4,339
EVIT DIST. NO. 3	70,747	39,907	19,002	6,292	17,114	6,492	18,962	6,197
EVIT DIST. NO. 4	48,998	24,264	11,695	4,494	10,342	4,552	11,808	4,391
EVIT DIST. NO. 5	72,879	44,278	21,634	6,654	19,007	6,965	20,893	6,744
EVIT DIST. NO. 6	46,095	25,016	11,401	4,824	9,863	4,875	11,334	4,767
EVIT DIST. NO. 7	53,943	30,785	14,563	5,596	12,759	5,714	14,463	5,525
EVIT DIST. NO. 8	60,008	36,974	16,839	6,409	14,559	6,497	16,664	6,341
EVIT DIST. NO. 9	40,664	24,887	11,435	4,513	10,053	4,655	11,395	4,502
EVIT CITY OF MESA	511,718	289,236	136,691	49,129	120,167	50,290	135,289	48,646
	152,213	83,512	38,825	15,361	33,828	15,617	38,752	15,117

	CATES, JEFFREY S.	HERTZBERG, ROBERT A.	SEIDEL, JOHN H.	GOTTSFI ROBERT
0001 ACACIA	1,744	1,009	426	196	423	203	424	203
0002 ACUNA	1,215	459	187	115	188	119	189	120
0003 ADOBE	585	252	93	69	91	78	94	73
0004 AGUA FRIA	1,452	1,104	385	123	389	126	398	120
0005 AGUILA	235	147	48	34	48	38	51	34
0006 AHWATUKEE	2,210	1,529	620	223	624	223	632	212
0007 AIRE LIBRE	801	450	185	92	177	105	181	95
0008 ALHAMBRA	1,214	531	257	111	257	117	258	113
0009 ALICE	1,180	758	353	142	352	138	351	143
0010 ALMERIA	1,037	442	204	83	198	88	210	78
0011 ALPACA	1,670	1,337	533	160	547	153	537	159
0012 ALTA MESA	1,696	962	413	179	422	169	413	179
0013 ALTA VISTA	940	476	227	107	228	113	225	112
0014 ALTADENA	1,472	810	334	184	324	193	336	183
0015 AMBER	1,318	838	354	166	359	174	360	168
0016 ANDERSON	1,550	695	297	132	302	131	297	130
0017 ANDORA	1,180	642	264	112	278	106	269	112
0018 ANGELA	1,925	1,167	475	187	480	188	485	183
0019 ANGUS	1,643	664	281	98	299	91	290	87
0020 ANNETTE	1,143	561	262	122	261	125	266	119
0021 APACHE	1,059	583	238	112	242	101	239	101
0022 APPLEBY	1,150	732	292	182	301	174	297	175
0023 ARCADIA	1,566	950	425	150	431	153	423	149
0024 ARDMORE	870	349	129	82	133	81	119	90
0025 ARIES	1,347	622	302	98	299	106	288	108
0026 ARLINGTON	71	51	17	9	14	11	16	10
0027 ARROWHEAD	1,317	1,022	369	147	380	145	361	151
0028 ASTER	654	410	152	99	156	96	148	99
0029 ATHENS	1,810	1,070	424	178	417	187	421	179
0030 AUGUSTA	1,457	888	387	170	401	171	384	174
0031 AVALON	504	267	102	50	102	50	100	49
0032 AVONDALE 1	1,723	665	294	165	292	173	298	162
0033 AVONDALE 2	1,562	560	243	144	231	154	228	153
0034 BALSZ	1,167	458	188	96	187	94	193	91
0035 BANFF	1,643	1,009	403	201	391	205	394	199
0036 BARCELONA	789	394	168	93	158	103	167	101
0037 BARNES	1,157	847	335	139	339	136	342	134
0038 BEARDSLEY	1,690	1,255	492	226	491	231	489	224
0039 BELMONT	1,102	667	278	130	264	144	266	140
0040 BERKELEY	740	310	145	80	144	84	141	86
0041 BERRIDGE	1,576	922	422	152	431	147	419	148
0042 BERYL	1,466	860	410	147	406	155	406	152

CATES, JEFFREY S.	HERTZBERG, ROBERT A.	SEIDEL, JOHN H.	GOTTSFI ROBERT

0043 BETHANY	521	362	164	45	167	45	159	41
0044 BETHUNE	733	287	72	54	72	47	69	49
0045 BILTMORE	1,341	845	397	87	396	92	391	88
0046 BISCUIT FLAT	160	100	40	21	38	23	39	23
0047 BLACK CANYON	1,042	383	177	70	176	74	174	71
0048 BLACKHAWK	1,372	575	249	132	256	129	248	133
0049 BLANCHE	954	536	215	114	218	113	222	107
0050 BLUE SKY	1,205	994	355	136	359	140	361	136
0051 BLUEBIRD	851	392	136	104	143	99	140	106
0052 BLUEFIELD	1,353	556	223	135	223	144	229	137
0053 BOLO	370	218	93	59	100	53	93	57
0054 BONANZA	1,006	824	305	129	306	133	303	129
0055 BRIARWOOD	774	621	225	84	225	82	222	80
0056 BRILL	1,036	351	137	83	141	80	133	83
0057 BRITTON	1,692	544	261	133	255	138	256	133
0058 BROADWAY	652	245	97	68	99	65	97	68
0059 BROOK HOLLOW	1,459	960	389	152	392	152	396	149
0060 BROOKWOOD	1,106	683	303	98	303	98	303	98
0061 BUCKEYE 1	1,477	835	328	208	316	224	331	203
0062 BUCKEYE 2	925	456	198	103	184	121	193	112
0063 BUENA TERRA	921	558	233	87	241	83	235	87
0064 BUFFALO RIDGE	2,182	1,286	484	284	481	289	493	275
0065 BURGESS	1,652	649	290	155	289	161	285	157
0066 CACTUS	830	415	161	97	163	98	161	97
0067 CACTUS GLEN	1,100	658	293	115	280	126	294	118
0068 CALAVAR	1,752	948	402	180	418	173	416	165
0069 CALAVEROS	1,568	1,053	463	136	456	141	445	142
0070 CALICO	996	670	324	80	330	82	321	82
0071 CALYPSO	942	701	249	109	246	108	257	97
0072 CAMBRIDGE	582	199	96	54	90	53	90	55
0073 CAMDEN	1,312	942	324	153	316	154	323	149
0074 CAMELBACK HIGH	1,069	695	297	118	302	118	301	111
0075 CAMELHEAD	901	606	265	74	267	74	260	76
0076 CAMELVIEW	1,246	814	333	112	348	117	338	104
0077 CAMEO	1,491	1,084	371	139	374	136	380	137
0078 CAMERON	1,284	734	356	138	360	134	350	142
0079 CAMPO BELLO	941	465	191	98	187	104	188	101
0080 CANAL	974	440	188	90	177	95	183	89
0081 CANTERBURY	1,343	856	328	108	327	122	325	114
0082 CANYON PARK	583	152	67	32	68	29	63	35
0083 CAPISTRANO	780	367	138	62	141	63	138	62
0084 CAREFREE	1,691	1,146	449	202	445	206	443	204

	CATES, JEFFREY S.	HERTZBERG, ROBERT A.	SEIDEL, JOHN H.	GOTTSFI ROBERT
0085 CARNATION	1,296	643	269	105	263	116	265	109
0086 CAROL	1,980	1,006	403	222	402	222	403	217
0087 CAROL ANN	1,687	860	349	183	352	178	356	174
0088 CAROLINA	1,279	793	371	100	367	109	364	110
0089 CARSON	2,048	893	385	224	374	229	374	225
0090 CARTWRIGHT	800	348	161	71	162	74	163	67
0091 CASCADE	805	511	199	104	194	107	189	111
0092 CASH	52	21	10	3	8	5	10	4
0093 CASHION	1,060	385	149	87	143	92	151	80
0094 CAVALIER	584	360	141	77	134	79	139	75
0095 CAVE CREEK 1	1,020	598	218	130	232	120	224	127
0096 CAVE CREEK 2	693	477	141	112	155	108	145	109
0097 CAVE CREEK 3	52	34	10	7	10	8	10	7
0098 CEDAR HILLS	1,467	1,127	397	161	393	174	394	167
0099 CENTRAL HIGH	581	220	110	45	110	44	102	48
0100 CENTURY	1,123	709	306	98	314	96	305	102
0101 CHANDLER 01	1,805	986	474	187	482	184	466	190
0102 CHANDLER 02	1,700	761	318	142	324	144	320	142
0103 CHANDLER 03	1,448	821	349	109	346	113	342	111
0104 CHANDLER 04	1,851	1,157	461	207	456	211	456	211
0105 CHANDLER 05	1,522	855	369	173	374	163	376	168
0106 CHANDLER 06	1,272	689	272	138	272	138	273	137
0107 CHANDLER 07	1,294	717	301	134	305	132	303	132
0108 CHANDLER 08	1,941	884	384	181	389	176	387	173
0109 CHANDLER 09	1,567	884	393	170	391	173	395	167
0110 CHANDLER 10	1,404	878	388	154	394	149	394	153
0111 CHANDLER 11	2,311	1,366	558	252	569	249	568	246
0112 CHANDLER 12	1,179	625	250	143	244	148	240	149
0113 CHANDLER 13	1,277	759	311	149	310	150	310	152
0114 CHANDLER 14	1,215	588	254	112	250	115	252	112
0115 CHANDLER 15	2,256	1,381	598	240	590	252	586	251
0116 CHANDLER 16	2,195	1,331	577	198	567	208	561	206
0117 CHANDLER 17	2,148	1,090	496	179	504	172	490	179
0118 CHANDLER 18	1,822	1,103	489	172	486	180	487	173
0119 CHANDLER 19	1,519	854	351	205	355	203	358	200
0120 CHANDLER 20	1,540	915	401	176	401	170	396	174
0121 CHANDLER 21	1,213	768	312	140	318	137	311	141
0122 CHANDLER 22	833	402	169	94	170	93	169	91
0123 CHANDLER 23	1,627	993	435	176	435	177	433	177
0124 CHANDLER 24	2,267	1,158	506	216	502	219	495	227
0125 CHANDLER 25	1,122	668	289	139	295	134	288	138
0126 CHANDLER 26	1,183	576	277	87	271	91	277	84

	CATES, JEFFREY S.	HERTZBERG, ROBERT A.	SEIDEL, JOHN H.	GOTTSFI ROBERT
0127 CHANDLER 27	1,817	886	385	134	373	143	378	135
0128 CHANDLER 28	1,380	589	268	79	263	92	267	84
0129 CHANDLER 29	1,912	975	404	183	397	194	394	194
0130 CHANDLER 30	1,433	771	346	167	344	171	343	164
0131 CHANDLER 31	1,292	813	303	157	298	157	299	157
0132 CHANDLER 32	1,492	907	393	137	385	139	382	135
0133 CHANDLER 33	1,008	425	199	98	204	92	195	96
0134 CHAPARRAL	1,112	676	272	111	271	116	280	106
0135 CHARLESTON	1,499	773	312	178	313	180	322	174
0136 CHARTER OAK	1,581	886	367	177	356	184	369	175
0137 CHENEY	1,769	1,276	581	155	591	156	574	156
0138 CHERRY HILLS	1,025	641	267	116	273	120	267	117
0139 CHERYL	919	648	317	83	311	85	320	80
0140 CHEYENNE	1,826	1,078	465	184	474	178	462	189
0141 CHOLLA	1,719	897	396	191	378	211	380	210
0142 CHRISTY	1,326	730	334	154	337	155	341	145
0143 CIELO	1,352	667	314	88	320	86	310	85
0144 CINNABAR	946	364	174	95	167	102	172	91
0145 CITRUS	1,516	939	406	154	411	159	407	156

0146	CLAREMONT	681	418	171	80	174	87	174	90
0147	CLARENDON	1,376	834	368	164	369	167	367	164
0148	CLAYTON	1,594	742	350	187	355	187	357	188
0149	CLEARVIEW	1,701	938	419	132	424	137	420	136
0150	CLIFFVIEW	815	489	239	63	240	60	240	57
0151	CLINTON	1,069	447	201	87	206	83	215	79
0152	COCOPAH	1,456	895	387	147	379	156	382	150
0153	COLONNADE	1,690	931	384	174	388	183	402	169
0154	COLUMBUS	1,333	881	363	174	361	183	357	179
0155	COMET	2,146	1,061	453	270	454	285	449	276
0156	COMPADRE	670	478	228	50	227	55	225	53
0157	CONQUISTADOR	1,010	812	264	162	262	166	261	159
0158	CONTENTION MINE	1,064	518	214	122	209	129	216	123
0159	CONTINENTAL	855	432	196	67	199	68	202	67
0160	COOLIDGE	752	320	135	97	134	101	138	93
0161	COPPER HILLS	1,350	816	387	120	384	125	390	116
0162	COPPERSTONE	879	685	216	99	221	103	217	102
0163	COPPERWOOD	1,560	826	372	185	368	188	367	182
0164	CORA	1,630	726	362	181	361	180	371	175
0165	CORALBELL	1,169	880	351	129	352	134	350	123
0166	CORDONIZ	1,501	787	357	182	347	190	358	180
0167	CORDOVA	1,000	532	234	105	229	113	235	111
0168	CORONADO	1,258	712	304	122	312	114	306	116

** OFFICIAL CANVASS **

MARICOPA COUNTY, ARIZONA
NOVEMBER 8, 1994
GENERAL

		CATES, JEFFREY S.	HERTZBERG, ROBERT A.	SEIDEL, JOHN H.	GOTTSFI ROBERT
0169	CORRINE	1,740	1,160	519	229	518	232	526	230
0170	CORTEZ	962	392	184	78	179	85	180	85
0171	COTTON LANE	1,061	648	281	164	285	154	289	152
0172	COTTONWOOD	980	450	212	109	208	106	203	106
0173	COUNTRY CLUB	1,238	631	282	100	277	108	274	113
0174	COUNTRY GABLES	1,451	697	293	170	297	173	285	174
0175	COUNTRY MEADOWS	1,118	651	318	128	320	130	310	131
0176	CREIGHTON	1,663	844	338	186	355	181	340	193
0177	CRESCENT	1,453	1,183	466	140	474	142	465	140
0178	CRESTVIEW	1,080	730	323	90	315	98	315	93
0179	CRESTWOOD	1,012	592	269	93	271	89	270	92
0180	CRITTENDEN	1,671	806	364	157	364	170	359	171
0181	CROCUS	1,362	793	345	169	335	173	345	168
0182	CROSBY	1,423	1,031	366	194	361	186	362	186
0183	CULVER	1,060	373	188	90	191	84	188	91
0184	CYPRESS	172	54	13	10	16	10	12	12
0185	DAHLIA	1,885	1,157	539	265	526	281	539	266
0186	DAILEY	841	453	190	91	183	100	190	92
0187	DAISY	2,066	1,211	547	256	530	268	547	255
0188	DALLAS	1,745	880	420	197	417	196	426	189
0189	DANBURY	1,369	772	323	164	325	163	322	169
0190	DEADMAN WASH	576	357	137	93	136	95	143	91
0191	DEER CANYON	1,820	1,089	496	137	504	136	488	137
0192	DEER VALLEY	724	389	173	77	172	78	168	84
0193	DEERVIEW	1,350	707	324	105	320	111	316	110
0194	DEL JOYA	1,922	1,205	547	128	577	123	550	128
0195	DENTON	1,724	770	388	161	385	172	390	164
0196	DESERT BELL	1,335	395	178	77	179	84	180	80
0197	DESERT COVE	1,588	872	376	147	369	159	361	156
0198	DESERT CREST	568	397	187	62	193	58	192	58
0199	DESERT HARBOR	1,354	920	407	140	412	150	415	145
0200	DESERT HILLS	601	348	121	78	118	85	122	80
0201	DESERT LAKE	60	41	14	8	16	5	15	7
0202	DESERT LANE	1,059	518	197	102	190	111	194	102
0203	DESERT PARK	1,070	627	278	107	282	110	269	112
0204	DESERT RIDGE	1,619	1,167	566	165	571	161	557	161
0205	DESERT SAGE	2,459	1,434	583	306	577	320	571	316
0206	DESERT SHADOWS	1,542	981	418	171	418	178	408	181
0207	DESERT SKY	826	496	234	103	230	107	224	110
0208	DESERT SPRINGS	1,458	875	389	166	393	170	386	166
0209	DESERT VIEW	926	441	160	79	156	79	164	79
0210	DESERT WINDS	1,452	796	300	182	301	186	295	188

** OFFICIAL CANVASS **

MARICOPA COUNTY, ARIZONA
NOVEMBER 8, 1994
GENERAL

		CATES, JEFFREY S.	HERTZBERG, ROBERT A.	SEIDEL, JOHN H.	GOTTSFI ROBERT
0211	DEVONSHIRE	2,351	1,398	633	257	630	259	630	250
0212	DIAMOND	1,413	783	310	178	307	177	307	182
0213	DIXILETA	2,100	1,284	514	286	513	300	519	291
0214	DOS	2	2		1		1		1
0215	DOUBLETREE	886	596	239	88	245	87	240	87
0216	DOVE VALLEY	24	11	7	2	6	2	6	3
0217	DREAMY DRAW	942	542	220	103	229	103	225	105
0218	DREYFUS	1,690	1,006	419	157	430	151	423	148
0219	DUNBAR	2,446	196	56	46	58	50	56	49
0220	DUSTY TRAIL	631	547	231	78	235	74	233	75
0221	DYSART	135	67	27	10	25	10	26	9
0222	EARLL	1,401	630	265	178	265	176	268	182
0223	EASTSIDE	1,585	832	310	131	327	132	317	131
0224	ECHO	1,291	684	306	143	296	145	304	140
0225	ECHO MOUNTAIN	1,371	722	317	159	307	165	312	162
0226	EDGEMONT	1,185	534	247	132	238	139	238	136
0227	EDGEWATER	1,303	1,002	422	143	439	138	435	126
0228	EDISON	1,015	275	120	49	118	49	116	50
0229	EL CAMINO	1,231	525	224	103	221	115	218	113
0230	EL CARO	1,271	527	246	115	244	113	250	107
0231	EL DOMINGO	1,769	961	432	175	436	184	432	178
0232	EL DORADO	987	661	237	82	232	91	235	80
0233	EL MIRAGE	1,657	525	162	99	161	99	163	93
0234	ELM	1,306	589	294	113	294	114	289	114
0235	ELWOOD	1,739	666	312	146	305	147	314	143
0236	EMERALD	1,323	956	311	108	316	117	309	109
0237	ENCANTO	858	530	221	104	219	102	211	106
0238	ESCOBAR	1,025	575	228	140	222	145	221	143
0239	ESCONDIDO	1,441	779	299	174	294	182	293	187
0240	ESTRELLA	1,054	416	173	124	173	123	176	120
0241	EUCLID	883	380	150	80	146	80	147	76
0242	EUGIE	1,360	732	290	194	295	196	293	192
0243	EVANS	1,513	937	400	176	407	176	398	184
0244	EXETER	1,001	665	303	76	317	77	299	75
0245	FAIRMOUNT	1,143	533	205	109	196	121	193	126
0246	FENIMORE	754	431	150	107	154	105	153	104
0247	FERN	1,185	666	254	105	267	96	254	96
0248	FIESTA	2,132	1,669	593	185	611	191	601	186
0249	FILLMORE	1,471	549	236	157	234	160	231	160
0250	FLEETWOOD	953	482	230	82	239	82	236	83
0251	FLOWER	1,655	924	402	161	406	164	395	163
0252	FLYNN	1,268	805	348	177	333	186	326	187

	CATES, JEFFREY S.	HERTZBERG, ROBERT A.	SEIDEL, JOHN H.	GOTTSFI ROBERT				
BRETT SVOBODA								
VOTES	VOTES	VOTES	VOTES	VOTES	VOTES	VOTES	VOTES	VOTES
0253 FOREST HILLS	1,032	758	290	144	296	140	303	139
0254 FORT MCDOWELL	188	79	36	25	41	21	39	25
0255 FOWLER	995	433	185	98	192	94	186	95
0256 FOX	198	99	48	18	50	20	52	19
0257 FOXWOOD	1,592	843	377	170	366	178	373	171
0258 FRANKLIN	750	413	169	78	170	78	169	80
0259 FTN HILLS 1	1,045	702	271	153	280	144	275	152
0260 FTN HILLS 2	1,549	964	351	227	367	224	371	217
0261 FTN HILLS 3	2,207	1,270	494	215	494	217	488	215
0262 FTN HILLS 4	1,729	1,211	481	195	481	199	485	193
0263 FTN HILLS 5	1,377	864	307	185	306	189	305	189
0264 FTN HILLS 6	787	531	210	91	217	91	207	91
0265 GARDEN GROVES	1,805	746	336	157	332	155	334	155
0266 GARDENS	420	174	82	33	77	36	78	34
0267 GARFIELD	988	377	148	87	143	93	146	88
0268 GATEWAY	1,495	629	276	150	288	149	287	147
0269 GEMINI	1,052	538	256	115	261	112	259	113
0270 GILA BEND	895	364	128	75	125	72	122	75
0271 GILA CROSSING	441	156	92	22	86	30	80	31
0272 GILBERT 01	1,061	522	227	108	227	107	227	109
0273 GILBERT 02	1,552	823	363	190	363	184	358	189
0274 GILBERT 03	1,450	856	374	165	372	171	377	160
0275 GILBERT 04	1,048	604	271	104	268	110	262	113
0276 GILBERT 05	1,024	686	278	132	276	130	288	127
0277 GILBERT 06	1,747	1,125	481	188	492	181	486	185
0278 GILBERT 07	1,694	1,041	456	182	462	171	447	179
0279 GILBERT 08	631	426	174	74	170	74	180	70
0280 GILBERT 09	1,430	888	363	158	372	152	373	150
0281 GILBERT 10	2,325	1,418	646	257	639	274	628	278
0282 GILBERT 11	2,070	1,295	542	200	551	200	548	193
0283 GILBERT 12	1,393	915	345	145	358	140	349	148
0284 GILBERT 13	1,027	531	236	105	240	103	238	103
0285 GILBERT 14	703	406	165	63	171	60	162	65
0286 GILBERT 15	1,811	1,019	425	196	432	189	434	186
0287 GLENDALE 01	1,765	958	414	209	411	208	409	211
0288 GLENDALE 02	895	243	123	52	118	61	118	59
0289 GLENDALE 03	1,579	963	367	139	377	141	369	138
0290 GLENDALE 04	1,606	492	219	103	213	108	206	115
0291 GLENDALE 05	1,160	659	260	190	257	192	259	192
0292 GLENDALE 06	1,730	991	446	198	449	198	448	198
0293 GLENDALE 07	1,656	954	413	170	415	176	420	167
0294 GLENDALE 08	1,073	675	288	128	287	134	286	132

	CATES, JEFFREY S.	HERTZBERG, ROBERT A.	SEIDEL, JOHN H.	GOTTSFI ROBERT				
BRETT SVOBODA								
VOTES	VOTES	VOTES	VOTES	VOTES	VOTES	VOTES	VOTES	VOTES
0295 GLENDALE 09	1,470	875	373	173	372	176	371	175
0296 GLENDALE 10	1,033	437	206	104	206	103	204	103
0297 GLENDALE 11	1,440	663	274	130	269	142	269	138
0298 GLENDALE 12	710	398	147	87	140	93	150	80
0299 GLENDALE 14	1,244	629	282	124	281	134	276	133
0300 GLENDALE 15	465	223	106	47	108	46	115	41
0301 GLENDALE 16	922	470	194	109	197	110	204	100
0302 GLENDALE 17	705	409	185	93	177	101	182	98
0303 GLENDALE 18	1,606	852	389	191	393	202	380	194
0304 GLENDALE 19	1,553	656	333	148	334	148	329	151
0305 GLENDALE 20	1,289	429	226	76	215	85	217	81
0306 GLENDALE 21	959	375	148	82	154	78	151	84
0307 GLENDALE 22	1,989	893	394	211	412	206	390	214
0308 GLENDALE 23	703	298	124	84	128	78	125	80
0309 GLENDALE 24	996	536	242	108	238	105	245	103
0310 GLENDALE 25	1,286	661	289	138	281	149	294	138
0311 GLENDALE 26	1,382	561	262	144	254	156	259	153
0312 GLENDALE 27	1,608	771	355	204	354	209	355	209
0313 GLENDALE 28	1,064	466	222	102	204	111	206	107
0314 GLENDALE 29	1,524	780	326	221	325	228	330	220
0315 GLENDALE 30	998	311	135	66	130	68	134	65
0316 GLENDALE 31	1,653	806	389	171	384	185	395	167
0317 GLENDALE 32	1,004	462	225	104	225	102	229	96
0318 GLENDALE 33	53	8	5	3	4	4	5	3
0319 GLENDALE 34	307	133	51	36	53	36	57	32
0320 GLENN	1,500	1,085	468	167	475	164	467	163
0321 GLENROSA	1,577	956	418	170	418	175	414	172
0322 GOLD DUST	1,201	764	338	149	338	153	335	153
0323 GOLDEN	1,299	749	294	163	300	167	294	164
0324 GOODYEAR	812	430	206	90	204	93	209	93
0325 GRACE	1,745	814	365	149	357	158	359	154
0326 GRANADA	1,197	567	244	147	242	142	252	136
0327 GRAND VISTA	26	3	1	2		2		2
0328 GRANITE MOUNTAI	599	415	182	74	181	81	184	75
0329 GREENBRIAR	1,327	788	337	175	335	173	329	178
0330 GREENFIELD	1,253	502	196	136	199	131	194	130
0331 GREENTREE	988	551	236	71	237	76	234	76
0332 GREENWAY	1,655	910	400	167	407	160	403	162
0333 GREYSTONE	1,144	967	371	131	375	137	377	130
0334 GRISWOLD	1,116	518	216	119	208	134	208	128
0335 GROVERS	1,623	677	286	175	285	179	287	175
0336 GUADALUPE 1	1,380	492	171	63	171	60	172	61

	CATES, JEFFREY S.	HERTZBERG, ROBERT A.	SEIDEL, JOHN H.	GOTTSFI ROBERT				
BRETT SVOBODA								
VOTES	VOTES	VOTES	VOTES	VOTES	VOTES	VOTES	VOTES	VOTES
0337 GUADALUPE 2	770	228	74	33	77	36	72	38
0338 HALL	519	359	173	48	177	45	168	47
0339 HAPPY TRAILS	352	263	88	52	85	50	82	53
0340 HAPPY VALLEY	1,776	1,113	449	200	447	210	446	208

0341	HARMONT	1,430	551	268	101	268	99	278	93
0342	HARQUAHALA	84	41	13	9	15	7	15	8
0343	HARRISON	1,112	437	178	84	169	86	174	76
0344	HARTFORD	1,254	845	352	112	343	126	351	114
0345	HASSAYAMPA	258	145	43	41	41	41	44	42
0346	HATCHER	1,181	589	263	100	271	100	270	99
0347	HAYDEN HIGH	1,364	528	229	111	224	111	223	112
0348	HAZELWOOD	1,277	659	291	130	295	130	292	129
0349	HEATHER	1,269	727	274	124	262	147	267	129
0350	HEATHERBRAE	843	272	134	60	129	68	133	63
0351	HELENA	1,379	558	207	137	205	143	203	141
0352	HERMOSA	794	316	125	59	111	71	117	69
0353	HICKIWAN	76	63	15	7	12	9	17	8
0354	HIGLEY	902	563	199	148	202	150	198	148
0355	HILLCREST	1,009	773	291	99	291	102	292	99
0356	HILLERY	1,451	927	424	146	435	146	421	149
0357	HILLVIEW	1,571	913	391	175	390	184	383	184
0358	HILTON	820	298	121	57	124	47	112	57
0359	HOHOKAM	2,054	1,209	518	226	532	220	530	223
0360	HOLIDAY GARDENS	1,352	643	283	158	287	158	282	163
0361	HOLIDAY PARK	600	351	155	78	155	81	148	79
0362	HOLLY	1,447	797	350	148	358	144	358	146
0363	HOLLYHOCK	1,240	525	227	115	232	115	227	116
0364	HOLMES	1,124	632	281	123	276	129	269	133
0365	HONDA	1,439	709	293	138	309	131	297	134
0366	HOPE	1,505	631	252	138	247	136	248	138
0367	HOPI	1,022	759	352	96	353	100	354	85
0368	HORIZON	1,398	873	397	127	388	136	400	127
0369	HORSESHOE	999	503	209	107	205	113	210	107
0370	HUBBELL	1,832	1,019	429	177	428	182	428	179
0371	INDIAN BEND	1,479	763	342	166	336	174	334	177
0372	INDIAN WELLS	658	443	199	81	195	84	194	86
0373	INDIGO	572	414	209	44	212	46	198	43
0374	INGLESIDE	1,246	899	426	140	423	142	420	141
0375	IRONWOOD	1,213	701	299	134	292	135	294	137
0376	ISAAC	1,118	415	181	107	187	98	191	94
0377	JACKSON	513	164	60	37	65	37	62	38
0378	JADE	1,490	707	304	144	306	138	300	138

		CATES, JEFFREY S.	HERTZBERG, ROBERT A.	SEIDEL, JOHN H.	GOTTSFIELD, ROBERT
0379	JANICE	1,525	720	293	153	302	150	296	153
0380	JASMINE	1,194	931	328	127	318	140	321	129
0381	JAVELINA	311	239	109	45	109	46	109	45
0382	JOHN CABOT	1,056	530	222	111	219	117	215	114
0383	JOSHUA	1,447	1,026	452	125	467	128	447	125
0384	JULIAN	2,017	788	241	126	233	136	222	134
0385	JULIE	1,834	917	389	186	388	184	386	188
0386	JUNIPER	1,196	645	259	121	251	121	250	118
0387	JUSTINE	2,322	1,267	589	187	585	194	575	196
0388	KACHINA	2,042	1,230	549	221	551	232	550	228
0389	KAIBAB	1,453	1,023	488	134	497	131	478	135
0390	KALIL	1,733	1,055	443	181	467	171	447	174
0391	KEIM	1,599	938	397	176	386	190	387	179
0392	KELTON	990	572	250	116	244	127	239	121
0393	KENILWORTH	475	208	84	43	81	44	81	45
0394	KERRY	1,627	901	402	158	400	165	412	153
0395	KIMBERLY	1,498	778	317	169	323	171	315	175
0396	KINGS	1,550	868	348	180	344	193	335	196
0397	KIVA	791	524	213	84	220	71	212	71
0398	KODIAK	1,154	871	319	151	326	155	314	153
0399	KRISTAL	940	628	200	138	197	138	202	135
0400	LAFAYETTE	782	417	207	75	206	79	204	77
0401	LAKESIDE	1,022	533	235	58	240	56	235	59
0402	LAKEVIEW	1,335	975	340	114	347	115	349	110
0403	LAMAR	1,524	1,042	501	152	504	165	491	162
0404	LARKSPUR	1,256	703	299	165	281	178	288	178
0405	LASSEN	1,027	351	172	72	189	65	181	63
0406	LATHAM	1,381	524	221	134	229	129	229	128
0407	LAUREL	1,320	759	337	117	356	109	353	111
0408	LAVEEN	1,406	851	297	218	284	235	282	231
0409	LAWRENCE	1,367	902	446	120	467	114	454	110
0410	LEWIS	1,397	708	306	150	303	157	298	156
0411	LEXINGTON	1,492	855	377	193	367	207	371	204
0412	LIBBY	1,209	639	269	150	268	159	263	157
0413	LIBERTY	1,426	851	323	252	314	265	322	254
0414	LINDNER	1,218	718	308	152	303	165	297	164
0415	LITCHFIELD 1	917	334	154	75	146	83	157	73
0416	LITCHFIELD 2	351	178	72	36	69	39	72	41
0417	LOLA	1,038	611	260	108	263	110	265	107
0418	LOMA VISTA	1,056	700	284	114	293	123	292	113
0419	LONE MOUNTAIN	1,891	1,196	500	246	506	243	503	240
0420	LOOKOUT RIDGE	932	651	285	90	282	95	281	82

		CATES, JEFFREY S.	HERTZBERG, ROBERT A.	SEIDEL, JOHN H.	GOTTSFIELD, ROBERT
0421	LOWELL	853	305	119	56	124	56	110	58
0422	LUCAS	761	468	199	72	197	75	202	70
0423	LUDLOW	1,279	841	380	136	384	135	379	140
0424	LUKE	1,689	759	337	153	339	156	342	154
0425	LUPINE	1,263	659	229	128	224	131	233	119
0426	LYNWOOD	1,173	418	192	86	183	96	190	86
0427	MADISON HEIGHTS	1,370	994	429	158	423	159	427	154
0428	MADISON PARK	1,407	605	257	131	254	136	253	135
0429	MADRID	879	376	168	75	177	72	180	66
0430	MAGIC STONE	3,040	1,869	763	281	772	276	758	284
0431	MAJORCA	665	426	174	55	188	50	182	47
0432	MALAPAI	1,535	1,063	425	126	452	116	434	113
0433	MANDALAY	1,587	780	371	170	365	171	374	164
0434	MANZANITA	1,505	883	398	153	396	158	386	163
0435	MAPLEWOOD	1,470	835	348	148	341	161	357	144
0436	MARCONI	1,642	822	337	168	334	179	328	176
0437	MARICOPA	1,572	863	366	172	358	177	367	172
0438	MARIGOLD	1,242	694	322	160	317	160	313	160
0439	MARLETTE	963	660	275	100	296	93	289	85
0440	MARSHALL	1,076	667	271	132	272	136	277	128
0441	MARYLAND	1,102	643	262	113	273	115	259	114
0442	MARYVALE	1,461	595	286	143	293	144	274	158
0443	MAUNA LOA	1,482	725	330	181	325	189	319	190
0444	MCCORMICK EAST	2,361	1,579	638	205	656	205	639	210
0445	MCCORMICK WEST	2,205	1,349	593	162	598	173	594	165
0446	MCDONALD	981	542	238	76	247	82	242	82
0447	MCKELLIPS PARK	1,394	739	323	152	330	155	311	155
0448	MCKINLEY	568	152	62	36	62	35	61	39

0449	MCNEIL	1,186	594	250	133	253	139	255	132
0450	MCQUEEN	725	550	223	105	217	107	223	109
0451	MEADOW HILLS	1,352	664	274	89	283	90	281	91
0452	MEADOWBROOK	722	340	134	65	138	68	135	65
0453	MEDLOCK	1,509	970	428	136	436	140	421	140
0454	MERCER	1,285	851	381	143	382	143	372	150
0455	MESA 001	1,088	679	305	119	305	123	306	119
0456	MESA 002	1,569	625	281	128	299	113	294	118
0457	MESA 003	2,087	1,193	509	228	517	218	509	219
0458	MESA 004	1,473	542	217	133	227	119	228	122
0459	MESA 005	1,183	544	191	100	201	95	204	93
0460	MESA 006	1,673	969	427	171	434	170	439	166
0461	MESA 007	761	391	132	72	139	72	131	78
0462	MESA 008	1,444	629	309	121	313	111	315	114

		CATES, JEFFREY S.	HERTZBERG, ROBERT A.	SEIDEL, JOHN H.	GOTTSFI ROBERT
0463	MESA 009	1,684	912	378	203	378	203	384	192
0464	MESA 010	1,813	840	381	187	380	182	394	174
0465	MESA 011	1,208	798	342	131	343	126	345	123
0466	MESA 012	1,166	650	251	144	258	137	260	134
0467	MESA 013	1,715	845	362	155	358	158	360	154
0468	MESA 014	1,858	1,153	496	193	508	189	492	198
0469	MESA 015	2,076	1,026	451	175	457	167	462	162
0470	MESA 016	1,693	961	390	178	390	171	393	174
0471	MESA 017	1,666	1,093	457	217	451	226	456	215
0472	MESA 018	1,491	752	329	157	341	148	328	155
0473	MESA 019	899	440	168	87	168	86	170	84
0474	MESA 020	976	358	164	74	167	72	163	78
0475	MESA 021	1,778	1,016	424	213	435	201	424	202
0476	MESA 022	1,192	415	170	84	178	78	179	78
0477	MESA 023	1,705	873	392	195	383	197	387	194
0478	MESA 024	886	348	145	62	151	59	147	61
0479	MESA 025	1,710	529	223	117	228	116	224	114
0480	MESA 026	1,357	631	290	125	284	133	293	121
0481	MESA 027	977	482	210	111	212	112	196	123
0482	MESA 028	1,501	699	288	130	279	132	286	129
0483	MESA 029	801	449	152	116	165	104	165	98
0484	MESA 030	1,151	690	302	138	295	146	296	142
0485	MESA 031	1,457	639	280	115	276	127	280	125
0486	MESA 032	1,640	868	347	208	350	206	345	204
0487	MESA 033	1,274	681	308	150	307	155	308	151
0488	MESA 034	956	472	231	103	227	103	232	97
0489	MESA 035	677	316	131	70	135	64	135	67
0490	MESA 036	1,157	495	231	91	232	89	227	90
0491	MESA 037	1,236	527	237	119	237	126	238	116
0492	MESA 038	858	395	150	103	153	107	157	97
0493	MESA 039	1,068	559	247	113	244	116	245	109
0494	MESA 040	1,227	907	307	153	319	143	323	135
0495	MESA 041	1,794	916	341	175	330	179	349	169
0496	MESA 042	1,053	442	188	83	190	80	192	79
0497	MESA 043	1,287	720	306	167	310	168	321	155
0498	MESA 044	1,401	828	352	155	349	154	345	155
0499	MESA 045	1,451	850	377	173	379	176	371	177
0500	MESA 046	1,603	829	387	177	383	180	389	178
0501	MESA 047	373	251	73	37	75	35	87	29
0502	MESA 048	1,521	794	321	160	322	156	325	156
0503	MESA 049	1,586	835	343	183	355	178	360	164
0504	MESA 050	1,403	709	325	157	346	144	335	148

		CATES, JEFFREY S.	HERTZBERG, ROBERT A.	SEIDEL, JOHN H.	GOTTSFI ROBERT
0505	MESA 051	1,895	921	427	176	433	175	436	166
0506	MESA 052	1,529	844	371	164	359	175	364	175
0507	MESA 053	864	585	240	98	237	100	237	102
0508	MESA 054	1,649	835	358	189	352	195	356	197
0509	MESA 055	1,686	1,028	379	207	379	206	379	200
0510	MESA 056	1,416	925	386	167	387	158	386	160
0511	MESA 057	988	606	213	78	217	87	214	80
0512	MESA 058	1,750	858	349	181	352	176	343	185
0513	MESA 059	964	379	163	87	164	86	159	86
0514	MESA 060	1,615	904	410	169	407	173	406	170
0515	MESA 061	1,782	983	387	205	380	210	391	206
0516	MESA 062	1,512	978	356	163	354	165	353	167
0517	MESA 063	1,976	1,258	527	221	532	218	524	221
0518	MESA 064	997	579	244	87	234	93	243	85
0519	MESA 065	1,241	665	290	144	287	144	285	144
0520	MESA 066	2,336	1,495	615	291	630	273	620	282
0521	MESA 067	1,845	1,051	451	171	464	148	459	156
0522	MESA 068	1,496	955	391	193	398	192	402	180
0523	MESA 069	1,312	861	352	137	368	126	367	124
0524	MESA 070	390	269	79	62	84	59	82	59
0525	MESA 071	2,195	1,462	641	245	646	244	640	241
0526	MESA 072	1,856	1,292	450	198	453	199	459	191
0527	MESA 073	1,545	1,134	360	162	371	171	375	153
0528	MESA 074	3,077	2,385	922	280	916	284	930	281
0529	MESA 075	1,911	1,199	432	192	441	184	440	175
0530	MESA 076	1,580	1,007	396	171	406	166	395	173
0531	MESA 077	1,242	812	307	120	305	116	299	123
0532	MESA 078	1,578	943	391	153	398	151	397	149
0533	MESA 079	434	249	111	43	113	47	109	49
0534	MESA 080	1,305	731	320	132	315	143	314	135
0535	MESA 081	199	85	35	11	39	11	37	11
0536	MESA 082	1,625	520	207	94	214	93	214	85
0537	MESA 083	1,795	875	374	190	361	189	380	185
0538	MESA 084	1,051	673	253	149	258	146	250	148
0539	MESA 085	1,063	562	208	153	216	148	211	150
0540	MESA 086	809	441	175	88	192	77	184	79
0541	MESA 087	1,559	899	388	141	379	147	388	137
0542	MESA 088	888	546	209	98	201	101	204	99
0543	MESA 089	1,992	1,261	510	234	519	224	512	229
0544	MESA 090	1,434	786	316	147	309	144	310	150
0545	MESA 091	1,988	1,447	631	257	637	251	632	254
0546	MESA 092	1,231	663	298	121	300	129	287	137

0547	MESA 093	1,221	595	256	107	262	105	256	107
0548	MESA 094	661	343	159	61	165	59	154	63
0549	MESA 095	1,245	651	247	107	243	114	249	104
0550	MESA 096	1,561	959	415	174	409	185	414	182
0551	MESA 097	1,448	743	356	131	365	124	368	127
0552	MESA 098	2,189	1,031	382	168	390	162	391	162
0553	MESA 099	1,588	943	405	183	407	185	407	178
0554	MESA 100	1,185	507	198	91	194	94	193	91
0555	MESA 101	1,181	677	247	94	246	102	241	101
0556	MESA 102	1,091	702	305	121	316	114	309	120
0557	MESA 103	791	436	157	65	151	73	148	77
0558	MESA 104	1,471	787	319	181	317	179	315	175
0559	MESA 105	1,582	995	394	147	399	145	394	143
0560	MESA 106	1,185	770	313	116	308	121	302	118
0561	MESA 107	1,413	656	295	146	300	152	303	147
0562	MESA 108	485	234	92	61	99	57	86	66
0563	MESA 109	1,261	655	223	156	227	156	227	157
0564	MESA 110	588	281	91	61	89	63	95	58
0565	MESA 111	1,858	557	240	100	244	104	247	98
0566	MESA 112	1,472	1,014	409	161	417	164	403	165
0567	MESA 113	968	579	228	58	221	64	218	59
0568	MESA 114	975	632	263	119	269	120	269	117
0569	MESA 115	800	465	210	77	203	80	212	74
0570	MESA 116	1,140	743	334	102	329	107	325	102
0571	MESCAL	1,582	920	418	195	427	192	417	196
0572	MESQUITE	1,401	767	317	129	335	119	332	118
0573	METRO	1,626	636	278	127	269	137	264	131
0574	MICHELLE	1,244	713	310	163	302	170	309	160
0575	MICHIGAN	1,498	865	383	154	372	158	374	154
0576	MIMOSA	1,724	1,335	471	189	497	180	489	175
0577	MINNEZONA	836	395	174	109	183	106	177	111
0578	MITCHELL	752	424	179	56	184	72	179	62
0579	MOBILE	106	65	6	21	6	22	6	21
0580	MODOC	1,168	765	319	127	324	128	320	128
0581	MOHAVE	2,168	1,224	517	248	499	268	502	257
0582	MOHAWK	776	376	149	104	148	103	153	95
0583	MONDO PARK	1,008	562	244	134	232	144	245	129
0584	MONROE	673	280	104	47	94	53	109	38
0585	MONTE CRISTO	1,519	974	384	161	385	166	393	159
0586	MONTE VISTA	850	311	164	72	163	72	164	70
0587	MONTECITO	1,151	458	175	112	174	112	174	107
0588	MONTEREY	811	458	194	68	203	63	199	60

˘

** OFFICIAL CANVASS **

MARICOPA COUNTY, ARIZONA
NOVEMBER 8, 1994
GENERAL

		CATES, JEFFREY S.	HERTZBERG, ROBERT A.	SEIDEL, JOHN H.	GOTTSFI ROBERT
0589	MONTEROSA	1,194	750	327	114	322	121	329	112
0590	MONTOYA	1,408	858	313	189	301	206	305	197
0591	MOON MOUNTAIN	1,236	738	308	136	303	139	296	140
0592	MOON VALLEY	1,487	990	459	129	468	131	461	125
0593	MOONSET	1,065	621	303	67	296	73	296	75
0594	MORRISTOWN	425	259	78	64	80	64	78	65
0595	MORROW	995	480	211	117	213	115	213	116
0596	MORTEN	1,688	908	333	224	344	222	343	212
0597	MOUNTAIN PARK	1,293	896	412	134	405	143	415	140
0598	MOUNTAIN SKY	1,616	958	412	142	409	153	426	138
0599	MOUNTAIN VISTA	1,831	1,188	525	168	555	159	549	160
0600	MOUNTAINSIDE	1,665	1,050	436	165	461	149	455	151
0601	MULBERRY	537	236	112	37	109	37	112	37
0602	MUMMY MOUNTAIN	2,240	1,281	544	163	559	173	540	174
0603	MURPHY	507	188	68	49	73	46	62	54
0604	MUSTANG	1,617	952	430	126	455	122	434	123
0605	MYRTLE	1,423	840	370	171	362	179	361	171
0606	NAVAJO	1,090	695	258	111	260	116	257	114
0607	NEW RIVER	1,372	855	270	278	275	274	272	270
0608	NICOLET	1,217	695	307	144	312	148	311	148
0609	NIGHTINGALE	194	114	33	22	38	21	39	20
0610	NILE	784	260	126	48	119	54	118	52
0611	NISBET	1,430	685	310	173	308	179	313	171
0612	NORTH HIGH	899	464	182	99	182	102	183	97
0613	NORTHVIEW	1,269	744	316	161	315	164	317	170
0614	NORTON	1,519	737	326	135	312	154	319	137
0615	OAKHURST	1,072	745	323	114	333	116	327	111
0616	OAKMONT	1,214	819	278	132	270	136	285	130
0617	OAKTREE	1,665	1,075	485	161	486	164	474	165
0618	OAKWOOD	1,259	820	384	104	384	103	380	100
0619	OASIS	1,244	677	276	159	277	158	276	159
0620	OCOTILLO	1,768	997	438	197	436	202	425	203
0621	OHIGGINS	72	40	19	4	19	5	22	1
0622	OLIVE	1,360	945	321	126	315	125	321	119
0623	OLNEY	1,383	744	301	179	306	182	289	180
0624	ONEIDA	1,635	798	371	116	359	129	360	122
0625	ONYX	1,195	774	342	132	342	138	347	134
0626	ORAIBI	1,115	596	259	111	266	109	266	107
0627	ORANGE	1,300	822	380	105	379	119	379	115
0628	ORANGE TREE	1,264	784	358	125	361	130	365	124
0629	ORANGEWOOD	1,416	875	377	110	386	108	389	99
0630	ORCHID	1,009	522	219	115	227	110	225	113

˘

** OFFICIAL CANVASS **

MARICOPA COUNTY, ARIZONA
NOVEMBER 8, 1994
GENERAL

		CATES, JEFFREY S.	HERTZBERG, ROBERT A.	SEIDEL, JOHN H.	GOTTSFI ROBERT
0631	OREGON	817	381	159	74	151	78	164	69
0632	ORME	1,185	662	298	131	297	131	292	131
0633	PAINTED ROCK	18	13	5	3	4	4	5	3
0634	PAIUTE	1,464	698	308	109	309	110	294	121
0635	PALM	760	349	166	64	161	69	167	65
0636	PALMAIRE	1,018	508	218	56	222	59	215	55
0637	PALMCROFT	935	630	322	71	340	63	328	68
0638	PALMDALE	965	315	92	51	89	48	89	50
0639	PALO CRISTI	1,198	862	410	93	419	98	410	85
0640	PALO VERDE	1,133	585	264	134	268	128	267	126
0641	PALOMINO	1,217	380	185	84	179	87	177	87
0642	PAPAGO PARK	1,690	624	270	138	281	130	276	130
0643	PARADA	1,119	627	292	101	289	104	294	97

0644	PARADISE PARK	1,099	528	225	124	225	120	223	122
0645	PARK CENTRAL	234	167	61	35	62	31	63	31
0646	PARK MEADOWS	1,366	845	336	172	330	169	332	165
0647	PARKVIEW	543	184	85	30	84	35	84	31
0648	PASADENA	917	526	216	85	230	88	225	88
0649	PATRICIA ANN	1,573	743	312	181	308	185	317	175
0650	PEBBLE CREEK	1,352	890	398	165	395	167	400	160
0651	PECAN RIDGE	1,395	959	428	112	429	117	417	118
0652	PECOS	973	661	276	89	281	93	275	91
0653	PENDERGAST	1,166	536	258	113	252	121	254	117
0654	PEORIA 1	2,217	1,137	533	219	522	231	518	229
0655	PEORIA 2	1,041	587	250	116	250	117	252	114
0656	PEORIA 3	1,285	614	274	125	271	127	263	133
0657	PEORIA 4	1,597	739	336	167	332	164	334	163
0658	PEORIA 5	1,184	598	272	141	265	141	273	137
0659	PEORIA 6	1,170	726	257	133	261	127	256	131
0660	PEORIA 7	1,755	821	370	191	359	199	369	188
0661	PEORIA 8	1,110	542	235	126	231	126	231	123
0662	PEORIA 9	1,532	757	355	194	352	194	350	194
0663	PEPPERTREE	1,382	878	385	156	386	162	385	149
0664	PERRY PARK	1,319	705	281	170	290	168	279	176
0665	PERRYVILLE	902	485	192	134	193	136	186	138
0666	PERSHING	1,202	701	295	141	294	150	286	145
0667	PHELPS	1,075	559	247	120	237	127	245	120
0668	PICADILLY	1,474	973	437	139	451	142	449	135
0669	PIERCE	1,384	724	307	167	301	173	310	163
0670	PIERSON	1,717	915	372	199	363	209	375	187
0671	PIMA	1,677	1,031	453	180	458	177	454	181
0672	PINE SPRINGS	1,089	854	304	118	314	116	311	114

		CATES, JEFFREY S.		HERTZBERG, ROBERT A.		SEIDEL, JOHN H.		GOTTSFI ROBERT	
0673	PINE VALLEY	1,294	727	311	111	320	110	320	109
0674	PINNACLE PEAK	2,085	1,435	647	180	660	183	650	177
0675	PINTO	865	551	231	90	224	95	229	90
0676	PINTO WEST	1,234	830	333	110	333	116	340	108
0677	PIONEER	1,146	747	328	144	330	139	329	144
0678	POINSETTIA	1,606	882	385	194	394	194	394	194
0679	POLK	173	39	17	11	19	11	20	10
0680	PONDEROSA	1,152	530	242	106	248	108	242	105
0681	PORT ROYALE	831	441	185	86	191	84	188	82
0682	PORTLAND	558	248	103	53	100	54	104	48
0683	POWELL	1,077	560	248	93	251	104	251	95
0684	PRESIDIO	1,571	899	349	214	351	217	353	207
0685	PRINCETON	1,446	869	351	172	353	173	358	172
0686	PUEBLO	741	436	174	43	183	45	171	44
0687	QUAIL HILL	2,439	1,163	524	181	532	184	534	176
0688	QUAIL RUN	2,455	1,429	621	266	631	262	629	264
0689	QUEEN CREEK	1,483	864	353	203	339	217	335	218
0690	RAINBOW VALLEY	1,057	618	252	147	245	149	257	144
0691	RAINTREE	859	571	270	86	271	89	279	80
0692	RANCHO	1,024	672	316	107	319	103	323	96
0693	RAWHIDE	2,284	1,503	629	204	632	203	627	206
0694	RECKER	1,635	1,037	411	204	419	201	425	194
0695	REDWING	1,336	785	313	135	323	132	320	127
0696	RHODES	1,098	419	178	67	181	66	179	64
0697	RICHLAND	765	422	169	78	170	79	174	80
0698	RIMROCK	1,379	1,031	456	128	463	134	457	135
0699	RIO VERDE	645	525	268	46	264	48	270	45
0700	RIO VISTA	1,073	343	138	73	136	73	139	72
0701	RIVER	18	5	1	1	1	1	1	1
0702	RIVERSIDE	272	118	40	31	37	35	35	35
0703	RIVIERA	1,486	853	393	167	402	164	400	161
0704	ROADRUNNER	1,615	750	333	191	333	195	338	185
0705	ROANOKE	819	280	140	67	139	69	134	69
0706	ROCKRIDGE	762	547	269	60	279	65	267	65
0707	ROCKWOOD	1,122	535	215	108	216	108	214	112
0708	ROESER	1,293	429	174	90	160	106	162	95
0709	ROMA	1,635	702	359	176	347	187	351	181
0710	ROSE	1,372	695	298	125	296	134	289	134
0711	ROSE GARDEN	1,067	391	165	107	163	110	163	107
0712	ROSEWOOD	1,790	1,343	496	167	476	173	484	168
0713	ROVEEN	1,256	736	302	158	297	167	296	164
0714	ROVEY	922	532	231	100	236	103	233	100

		CATES, JEFFREY S.		HERTZBERG, ROBERT A.		SEIDEL, JOHN H.		GOTTSFI ROBERT	
0715	ROYAL OAK	1,286	900	294	87	290	102	296	92
0716	ROYAL PALM	880	522	243	94	249	96	231	97
0717	RUBY	1,550	711	330	119	323	127	318	125
0718	RUTH	1,079	514	230	94	232	94	227	97
0719	SADDLE RIDGE	1,654	1,275	489	180	501	171	486	178
0720	SAHUARO	1,439	672	304	139	290	151	299	146
0721	SALT RIVER	1,158	653	234	110	241	105	233	105
0722	SAN JUAN	1,018	723	312	105	325	108	322	94
0723	SAN SIMON	1,434	851	367	108	380	107	370	104
0724	SAN VICTOR	1,633	747	309	109	317	112	300	115
0725	SANDIA	1,179	700	271	110	276	108	271	108
0726	SANDPIPER	665	428	199	64	198	65	199	67
0727	SANDSTONE	1,468	716	333	160	326	167	336	161
0728	SANDY SHORES	1,387	751	321	85	344	74	324	75
0729	SANNA	744	449	197	93	192	103	195	95
0730	SANTA MARIA	468	231	87	68	83	77	86	72
0731	SANTAN	91	53	23	7	24	7	24	6
0732	SANTO	748	458	201	65	195	70	197	72
0733	SARATOGA	1,878	1,326	464	183	465	191	465	186
0734	SCOTTSDALE	1,090	545	206	98	203	98	203	99
0735	SELLS	872	361	164	103	169	100	172	103
0736	SENTINEL	107	47	22	9	20	9	20	10
0737	SENTRY	2,010	1,221	543	191	548	193	533	196
0738	SEVILLA	1,911	1,121	488	221	491	243	479	241
0739	SHADOW HILLS	1,136	902	325	113	330	116	327	114
0740	SHADOW RIDGE	1,262	756	322	134	319	144	322	134
0741	SHADOW ROCK	1,097	723	332	91	340	97	331	95
0742	SHADY GLEN	914	395	164	103	162	102	163	100
0743	SHASTA	933	714	245	74	250	69	253	69
0744	SHAW BUTTE	1,639	765	309	187	308	196	308	190
0745	SHAWNEE	1,320	582	246	79	258	78	250	75
0746	SHEA	1,235	764	320	129	305	131	325	121
0747	SHEENA	1,468	952	438	151	430	159	433	155
0748	SHERIDAN	1,272	469	184	113	191	104	192	105
0749	SIERRA	1,611	842	392	166	385	173	386	170
0750	SIERRA VISTA	1,692	715	294	154	289	158	297	148
0751	SIESTA	829	486	184	102	174	109	173	113

0752 SIGNAL BUTTE	767	359	146	45	144	52	138	55
0753 SILVER CREEK	1,754	647	301	119	298	122	299	118
0754 SILVER SPUR	1,166	594	259	100	259	105	256	100
0755 SILVERADO	1,104	330	146	92	154	88	145	89
0756 SILVERTREE	1,332	953	447	130	435	147	441	136

	CATES, JEFFREY S.	HERTZBERG, ROBERT A.	SEIDEL, JOHN H.	GOTTSFI ROBERT
0757 SIMIS	1,422	949	458	133	472	135	449	138
0758 SKIFF	121	47	24	7	23	9	22	7
0759 SKY HARBOR	575	150	65	30	63	33	57	36
0760 SKY HAWK	1,609	1,313	497	166	506	163	503	156
0761 SKYLARK	679	554	190	84	192	88	195	82
0762 SOLANO	1,067	643	298	95	305	95	295	95
0763 SOLCITO	1,408	915	427	140	433	138	428	136
0764 SOUTH BANK	778	516	241	65	246	72	244	72
0765 SOUTH MTN HIGH	1,287	415	162	109	166	106	159	98
0766 SOUTHERN	1,734	539	253	118	252	122	260	109
0767 SPANISH GARDEN	972	733	309	99	303	101	303	101
0768 SPRUCE	934	384	167	69	175	65	173	66
0769 ST CHRISTOPHER	1,810	1,098	404	167	401	169	399	163
0770 ST FRANCIS	1,448	714	308	151	313	155	312	148
0771 ST JOHN	1,227	580	243	97	238	106	234	111
0772 ST MORITZ	2,410	1,191	518	231	519	236	528	226
0773 ST VINCENT	1,605	763	351	189	341	199	341	195
0774 STAGECOACH	263	185	67	37	68	36	67	37
0775 STARDUST	1,322	1,057	364	158	371	162	369	156
0776 STARLIGHT	1,494	726	347	175	342	184	344	179
0777 STELLA	1,673	816	368	147	365	151	354	157
0778 STOCKMAN	1,628	958	373	210	374	209	377	203
0779 STONEGATE	806	592	256	68	269	62	262	64
0780 SULLIVAN	520	151	54	39	52	42	51	41
0781 SUMMERHAVEN	1,549	955	427	127	425	128	436	117
0782 SUMMERSTAR	1,029	792	300	100	299	104	293	105
0783 SUN CITY	1,688	1,150	388	198	395	205	402	192
0784 SUN LAKES 1	626	492	191	75	182	84	191	76
0785 SUN LAKES 2	1,337	1,050	353	180	360	177	372	161
0786 SUN LAKES 3	1,184	869	267	169	278	166	288	155
0787 SUN LAKES 4	1,198	961	343	139	356	135	351	139
0788 SUN LAKES 5	1,337	1,010	389	164	396	164	393	160
0789 SUN LAKES 6	1,232	987	378	146	381	146	383	143
0790 SUN LAKES 7	793	655	249	83	251	90	257	83
0791 SUNBURST	1,721	910	384	189	381	188	383	185
0792 SUNDIAL	1,090	392	204	80	199	81	202	81
0793 SUNDOWN	1,435	953	436	114	436	123	441	113
0794 SUNFLOWER	1	1						
0795 SUNLAND	992	355	128	92	137	81	127	90
0796 SUNNY HIGH	1,260	816	394	115	390	119	384	122
0797 SUNNYSIDE	832	525	223	89	226	86	216	93
0798 SUNNYSLOPE	1,248	604	247	134	245	135	240	145

** OFFICIAL CANVASS **

MARICOPA COUNTY, ARIZONA
NOVEMBER 8, 1994
GENERAL

	CATES, JEFFREY S.	HERTZBERG, ROBERT A.	SEIDEL, JOHN H.	GOTTSFI ROBERT

0799 SUNRISE	865	389	165	100	167	104	158	108
0800 SUNSET	1,738	792	356	203	345	207	353	208
0801 SUNSET PALMS	2,224	1,036	444	217	433	222	429	224
0802 SUNSHINE	1,695	1,015	439	246	438	250	423	256
0803 SUNSTONE	1,535	1,066	330	105	333	100	330	110
0804 SUPAI	1,184	751	335	130	329	143	338	128
0805 SURPRISE	1,749	583	221	135	223	129	212	135
0806 TANGERINE	1,319	676	299	128	293	129	296	125
0807 TANGLEWOOD	2,753	1,578	644	239	636	244	636	246
0808 TARO	1,534	768	326	185	331	180	328	183
0809 TEMPE 01	1,919	1,081	458	204	451	202	443	212
0810 TEMPE 02	1,316	654	271	92	270	85	270	88
0811 TEMPE 03	1,020	506	213	116	211	114	210	116
0812 TEMPE 04	1,844	665	282	138	283	140	284	142
0813 TEMPE 05	1,601	505	182	98	185	94	183	96
0814 TEMPE 06	1,798	178	73	19	70	25	70	21
0815 TEMPE 07	631	258	113	56	107	64	114	59
0816 TEMPE 08	1,013	563	209	122	214	113	213	112
0817 TEMPE 09	1,561	735	249	146	237	161	241	157
0818 TEMPE 10	2,460	504	196	86	190	90	195	88
0819 TEMPE 11	784	277	114	54	113	53	115	50
0820 TEMPE 12	1,236	340	148	64	144	67	147	62
0821 TEMPE 13	820	370	129	80	132	76	136	77
0822 TEMPE 14	1,167	561	216	110	226	98	217	108
0823 TEMPE 15	1,015	494	196	92	194	89	188	91
0824 TEMPE 16	1,836	664	258	87	262	88	257	87
0825 TEMPE 17	1,152	317	107	84	111	82	107	81
0826 TEMPE 18	1,690	336	137	44	142	40	140	43
0827 TEMPE 19	1,321	386	156	75	157	73	154	72
0828 TEMPE 20	1,826	1,054	393	180	396	179	397	178
0829 TEMPE 21	1,131	610	210	128	229	114	219	118
0830 TEMPE 22	1,451	912	344	166	392	116	345	159
0831 TEMPE 23	1,606	877	326	155	338	145	330	152
0832 TEMPE 24	1,691	924	408	159	413	153	417	149
0833 TEMPE 25	1,610	987	395	141	412	135	404	133
0834 TEMPE 26	1,118	738	328	140	337	129	335	133
0835 TEMPE 27	754	496	167	82	171	78	175	76
0836 TEMPE 28	1,043	608	244	83	236	91	242	83
0837 TEMPE 29	1,091	588	237	109	241	108	237	107
0838 TEMPE 30	974	472	216	96	227	85	216	96
0839 TEMPE 31	1,069	553	217	118	217	119	217	116
0840 TEMPE 32	1,163	429	189	94	208	75	199	87

** OFFICIAL CANVASS **

MARICOPA COUNTY, ARIZONA
NOVEMBER 8, 1994
GENERAL

	CATES, JEFFREY S.	HERTZBERG, ROBERT A.	SEIDEL, JOHN H.	GOTTSFI ROBERT

		S	T	\ S	O	\ S	O	\ S	O »
0841	TEMPE 33	824	506	195	91	201	86	197	90 »
0842	TEMPE 34	1,219	731	302	131	315	129	304	132 »
0843	TEMPE 35	972	606	274	118	279	115	280	113 »
0844	TEMPE 36	1,615	1,042	427	164	440	163	438	166 »
0845	TEMPE 37	1,379	863	320	117	323	110	332	101 »
0846	TEMPE 38	1,139	486	201	100	199	101	203	99 »
0847	TEMPE 39	564	218	98	43	97	44	102	40 »
0848	TEMPE 40	1,815	894	394	168	397	162	390	168 »
0849	TEMPE 41	1,700	996	426	171	426	167	434	166 »
0850	TEMPE 42	1,607	980	406	180	412	180	406	182 »
0851	TEMPE 43	1,361	390	175	88	166	94	172	89 »
0852	TEMPE 44	1,741	949	371	187	384	175	374	180 »
0853	TEMPE 45	1,440	721	293	125	296	120	285	123 »
0854	TEMPE 46	1,581	953	385	168	389	154	397	149 »
0855	TEMPE 47	1,457	876	355	193	363	186	367	181 »
0856	TEMPE 48	1,246	775	329	137	332	135	328	136 »
0857	TEMPE 49	1,163	720	303	137	304	136	298	141 »
0858	TEMPE 50	1,816	862	379	149	376	150	385	145 »
0859	TEMPE 51	1,511	763	326	149	329	143	340	136 »
0860	TEMPE 52	874	537	234	88	234	88	234	84 »
0861	TEMPE 53	1,359	869	347	168	362	150	338	168 »
0862	TEMPE 54	1,444	840	320	131	332	125	324	122 »
0863	TEMPE 55	1,226	828	358	105	352	107	358	104 »
0864	TEMPE 56	1,634	1,095	414	202	461	159	412	193 »
0865	TEMPE 57	1,790	1,093	477	167	472	176	472	171 »
0866	TEMPE 58	2,780	1,906	786	276	800	264	778	283 »
0867	TEMPE 59	2,152	1,463	596	226	609	218	598	223 »
0868	TEMPE 60	1,507	650	274	118	265	125	265	121 »
0869	TEMPE 61	1,163	651	285	121	283	120	281	119 »
0870	TEMPE 62	1,259	740	303	119	302	120	307	114 »
0871	TEMPE 63	1,109	678	270	112	285	98	279	104 »
0872	TEMPE 64	978	347	132	72	145	63	141	65 »
0873	THOMAS	1,102	688	305	117	311	125	311	120 »
0874	THORNWOOD	1,462	936	410	146	421	149	413	152 »
0875	THUNDERHILL	3,068	2,024	826	236	825	241	822	235 »
0876	TIERRA BUENA	940	521	236	125	227	133	233	127 »
0877	TOLLESON 1	588	273	93	61	97	56	90	53 »
0878	TOLLESON 2	1,461	723	274	127	264	141	264	138 »
0879	TONOPAH	822	433	142	154	146	152	146	145 »
0880	TOPEKA	1,252	640	283	119	280	123	280	125 »
0881	TORTILLA FLAT	42	17	2	7	3	6	2	7 »
0882	TOWER	832	452	210	87	210	93	203	92 »

ˇ

		CATES, JEFFREY S.	HERTZBERG, ROBERT A.	SEIDEL, JOHN H.	GOTTSFI ROBERT »
		B \	\	\	\ »
		R L \	\	\	\ »
		E T \	\	\	\ »
		G S \	\	\	\ »
		\	\	\	\ »
		V C \	\	\	\ »
		T A \ Y	\ Y	\ Y	\»
		R S \ E	N \ E	N \ E	N »
		S T \ S	O \ S	O \ S	O »
0883	TOWNLEY	1,605	723	304	154	296	159	294	154 »
0884	TREVOR BROWNE	847	349	155	98	147	105	150	103 »
0885	TRINITY	1,378	531	230	113	214	118	231	116 »
0886	TUMBLEWEED	1,290	531	269	135	257	139	267	138 »
0887	TURNEY	1,675	915	400	193	398	195	402	188 »
0888	TURQUOISE	1,059	727	328	90	345	88	324	92 »
0889	TUTHILL	337	187	74	60	71	62	72	60 »
0890	VALENCIA	1,383	681	312	149	313	148	310	148 »
0891	VERNON	1,252	488	213	107	211	118	206	110 »
0892	VICTORIA	1,036	353	154	73	157	74	153	76 »
0893	VILLA RITA	1,261	677	307	114	304	117	306	117 »
0894	VILLAGE MEADOWS	1,419	715	285	163	284	162	286	165 »
0895	VINEYARD	524	258	99	56	102	59	105	57 »
0896	VIRGINIA	1,549	904	401	162	407	164	392	170 »
0897	VISTA	1,462	817	352	191	357	191	364	183 »
0898	VOLTAIRE	1,451	800	356	163	355	163	354	161 »
0899	WADDELL	570	302	117	63	116	63	117	65 »
0900	WAGON WHEEL	1,371	978	478	118	496	114	472	115 »
0901	WAHALLA	1,742	965	357	157	364	156	352	157 »
0902	WALLACE	1,324	562	232	106	235	110	232	106 »
0903	WARNER	999	506	177	146	175	143	180	143 »
0904	WELDON	1,139	442	208	102	203	109	202	104 »
0905	WEST HIGH	1,856	1,104	502	191	500	206	484	205 »
0906	WESTBROOK	804	695	312	94	324	88	320	84 »
0907	WESTCOTT	1,492	730	306	198	306	194	301	197 »
0908	WESTERN STAR	1,838	1,036	410	169	402	174	402	165 »
0909	WESTRIDGE	1,282	509	237	139	230	144	234	146 »
0910	WESTWARD HO	1,588	477	188	97	184	99	179	105 »
0911	WESTWIND	1,618	652	276	178	265	184	269	186 »
0912	WHITE	1,771	991	399	237	392	242	384	246 »
0913	WHITTIER	742	369	156	66	157	69	157	67 »
0914	WHITTON	1,203	661	288	125	294	121	296	117 »
0915	WICKENBURG 1	1,840	1,102	394	215	388	219	396	214 »
0916	WICKENBURG 2	1,729	1,101	387	193	368	203	371	190 »
0917	WIER	1,534	834	346	179	342	176	352	168 »
0918	WIGWAM	1,340	979	423	145	411	151	420	148 »
0919	WIKIEUP	1,491	788	355	171	351	175	358	166 »
0920	WILDER	1,230	922	479	94	474	101	459	93 »
0921	WILDWOOD	1,081	867	305	122	315	130	314	126 »
0922	WILLETTA	504	172	74	35	68	44	69	39 »
0923	WILLIAMS FIELD	1,975	1,408	515	199	524	206	525	203 »
0924	WILLOW	1,878	1,189	509	184	507	184	506	183 »

ˇ

		CATES, JEFFREY S.	HERTZBERG, ROBERT A.	SEIDEL, JOHN H.	GOTTSFI ROBERT »
		B \	\	\	\ »
		R L \	\	\	\ »
		E T \	\	\	\ »
		G S \	\	\	\ »
		\	\	\	\ »
		V C \	\	\	\ »
		T A \ Y	\ Y	\ Y	\»
		R S \ E	N \ E	N \ E	N »
		S T \ S	O \ S	O \ S	O »
0925	WILSHIRE	1,548	989	420	155	429	147	421	143 »
0926	WINDMERE	1,814	1,004	452	168	451	164	451	162 »
0927	WINDROSE	1,490	775	365	165	358	174	363	167 »
0928	WINDSONG	1,554	928	397	105	391	110	396	103 »
0929	WINDSOR	741	345	148	61	148	66	151	63 »
0930	WINSTON	1,074	419	169	70	170	69	172	63 »
0931	WITTMANN	1,407	631	255	150	250	161	249	161 »
0932	WOOD	1,701	891	396	193	397	192	395	191 »
0933	WOODRIDGE	990	534	232	115	229	114	229	121 »
0934	XAVIER	1,145	538	224	96	225	99	219	99 »
0935	YALE	1,439	920	396	167	394	175	388	182 »
0936	YOUNGTOWN	1,678	1,007	324	191	336	185	337	186 »
0937	YUCCA	1,346	739	352	129	352	133	358	131 »
0938	YUKON	1,148	574	251	134	256	131	258	131 »
0939	YUMA	1,897	1,192	512	175	515	177	510	176 »

ˇ

	CATES, JEFFREY S.	HERTZBERG, ROBERT A.	SEIDEL, JOHN H.	GOTTSFI» ROBERT »
	BLEG	BLEG	BLEG	BLEG
TOTAL	1189814 655,732 275,482 120,610	276,462 122,080	275,226 120,327 2»	
CONG. DIST. 1	355,239 190,984 80,120 34,231	80,712 34,061	80,224 33,889 »	
CONG. DIST. 2	94,976 38,294 15,943 8,497	15,839 8,682	15,810 8,506 »	
CONG. DIST. 3	211,289 122,988 49,610 23,289	49,476 23,806	49,492 23,344 »	
CONG. DIST. 4	362,621 204,073 89,391 36,662	89,643 37,586	89,049 36,853 »	
CONG. DIST. 6	165,689 99,393 40,418 17,931	40,792 17,945	40,651 17,735 »	
ST. LEG. DIST. 4	1 1		»	
ST. LEG. DIST. 6	84,706 48,153 20,543 8,339	20,541 8,422	20,446 8,358 »	
ST. LEG. DIST. 7	11,850 4,810 1,973 1,007	1,977 1,017	1,970 1,004 »	
ST. LEG. DIST. 11	183 110 37 16	32 18	37 18 »	
ST. LEG. DIST. 15	68,268 43,003 16,666 7,940	16,580 8,136	16,682 7,900 »	
ST. LEG. DIST. 16	70,731 37,529 16,406 7,883	16,257 8,118	16,277 7,952 »	
ST. LEG. DIST. 17	72,478 40,756 16,770 7,745	16,699 7,963	16,701 7,845 »	
ST. LEG. DIST. 18	73,799 42,205 18,734 7,011	18,820 7,185	18,641 7,012 »	
ST. LEG. DIST. 19	78,628 45,319 18,538 8,897	18,596 9,013	18,536 8,907 »	
ST. LEG. DIST. 20	53,001 24,499 10,952 5,376	10,868 5,538	10,862 5,464 »	
ST. LEG. DIST. 21	67,089 39,740 16,019 7,107	16,063 7,139	16,019 7,048 »	
ST. LEG. DIST. 22	39,095 14,564 6,240 3,290	6,191 3,358	6,168 3,298 »	
ST. LEG. DIST. 23	38,660 15,266 6,233 3,306	6,201 3,359	6,159 3,281 »	
ST. LEG. DIST. 24	75,500 42,364 18,247 7,831	18,203 8,085	18,231 7,912 »	
ST. LEG. DIST. 25	64,326 34,536 14,807 6,421	14,927 6,542	14,784 6,411 »	
ST. LEG. DIST. 26	80,962 46,543 20,110 7,495	20,282 7,630	20,026 7,504 »	
ST. LEG. DIST. 27	81,173 43,142 17,553 7,527	17,894 7,222	17,678 7,322 »	
ST. LEG. DIST. 28	98,687 60,090 25,547 9,591	25,960 9,644	25,620 9,567 »	
ST. LEG. DIST. 29	57,187 28,342 11,951 5,716	12,086 5,609	12,092 5,518 »	
ST. LEG. DIST. 30	73,490 44,760 18,156 8,112	18,285 8,082	18,297 8,006 »	
COUNTY SUPV. DIST. 1	246,504 133,397 55,431 23,818	55,888 23,622	55,553 23,546 »	
COUNTY SUPV. DIST. 2	279,009 165,316 69,118 28,083	69,889 28,087	69,329 27,743 »	
COUNTY SUPV. DIST. 3	266,260 148,575 64,357 27,755	64,391 28,476	64,131 27,966 »	
COUNTY SUPV. DIST. 4	248,498 146,445 60,148 27,146	60,059 27,802	60,010 27,200 »	
COUNTY SUPV. DIST. 5	149,543 61,999 26,428 13,808	26,235 14,093	26,203 13,872 »	
BUCKEYE J.P.	12,327 7,093 2,898 1,696	2,835 1,755	2,909 1,683 »	
CENTRAL PHX J.P.	26,770 14,690 6,511 2,585	6,575 2,632	6,493 2,577 »	
CHANDLER J.P.	102,723 60,845 25,343 10,136	25,393 10,185	25,319 10,100 »	
EAST MESA J.P.	77,877 46,096 18,463 8,194	18,516 8,224	18,527 8,099 »	
EAST PHX NO. 1 J.P.	26,369 11,954 5,086 2,485	5,109 2,529	5,101 2,484 »	
EAST PHX NO. 2 J.P.	50,782 30,030 13,168 4,829	13,273 4,996	13,089 4,868 »	
GILA BEND J.P.	1,255 590 188 121	177 123	181 124 »	
GLENDALE J.P.	116,830 61,178 26,951 13,010	26,735 13,388	26,752 13,153 »	
MARYVALE J.P.	33,498 14,912 6,673 3,314	6,634 3,413	6,652 3,337 »	
NORTH MESA J.P.	35,632 20,619 8,570 4,101	8,672 4,037	8,611 4,017 »	
NORTH EAST PHX J.P.	112,171 62,188 26,414 12,059	26,413 12,353	26,406 12,135 »	

ˇ

** OFFICIAL CANVASS **

MARICOPA COUNTY, ARIZONA
NOVEMBER 8, 1994
GENERAL

	CATES, JEFFREY S.	HERTZBERG, ROBERT A.	SEIDEL, JOHN H.	GOTTSFI» ROBERT »
	BLEG	BLEG	BLEG	BLEG
NORTH WEST PHX J.P.	62,990 34,623 15,310 6,029	15,352 6,167	15,229 6,023 »	
PEORIA J.P.	107,112 65,153 25,385 11,451	25,381 11,652	25,367 11,449 »	
SCOTTSDALE J.P.	141,350 85,342 36,661 13,390	37,194 13,516	36,685 13,359 »	
S. MESA/GILBERT J.P.	50,853 29,011 12,284 5,493	12,369 5,463	12,321 5,441 »	
SOUTH PHOENIX J.P.	31,523 12,869 5,228 2,847	5,186 2,897	5,136 2,847 »	
TEMPE J.P.	80,486 39,277 15,869 7,099	16,161 6,822	15,964 6,923 »	
TOLLESON J.P.	45,485 20,275 9,094 4,885	8,980 5,027	9,025 4,940 »	
WEST MESA J.P.	33,979 15,497 6,629 3,016	6,712 2,958	6,738 2,893 »	
WEST PHX J.P.	14,825 4,776 1,866 1,035	1,864 1,039	1,830 1,036 »	
WICKENBURG J.P.	24,977 18,714 6,891 2,835	6,931 2,904	6,891 2,839 »	
EVIT DIST. NO. 1	62,297 37,506 16,256 5,880	16,457 5,962	16,215 5,894 »	
EVIT DIST. NO. 2	56,087 25,619 10,282 4,726	10,476 4,554	10,373 4,613 »	
EVIT DIST. NO. 3	70,747 39,907 16,809 6,392	16,811 6,383	16,760 6,339 »	
EVIT DIST. NO. 4	48,998 24,264 10,447 4,658	10,573 4,574	10,562 4,497 »	
EVIT DIST. NO. 5	72,879 44,278 18,896 6,833	19,268 6,857	18,921 6,809 »	
EVIT DIST. NO. 6	46,095 25,016 10,220 4,924	10,291 4,892	10,257 4,866 »	
EVIT DIST. NO. 7	53,943 30,785 12,979 5,758	13,094 5,704	12,983 5,739 »	
EVIT DIST. NO. 8	60,008 36,974 14,792 6,403	14,864 6,377	14,884 6,258 »	
EVIT DIST. NO. 9	40,664 24,887 10,082 4,579	10,112 4,626	10,114 4,559 »	
EVIT	511,718 289,236 120,763 50,153	121,946 49,929	121,069 49,574 1»	
CITY OF MESA	152,213 83,512 34,554 15,689	34,837 15,591	34,795 15,381 »	

ˇ

** OFFICIAL CANVASS **

MARICOPA COUNTY, ARIZONA
NOVEMBER 8, 1994
GENERAL

	DOUGHERTY, BERNARD J.	KAMIN, ALAN S.	de LEON, ARMANDO	STICHT,» JOHN RI»
	BLEG	BLEG	BLEG	BLEG
0001 ACACIA	1,744 1,009 417 203	414 206	398 225 »	
0002 ACUNA	1,215 459 199 107	190 116	209 108 »	
0003 ADOBE	585 252 97 69	96 72	90 80 »	
0004 AGUA FRIA	1,452 1,104 403 122	382 138	382 137 »	
0005 AGUILA	235 147 49 33	46 38	45 37 »	
0006 AHWATUKEE	2,210 1,529 627 216	602 250	609 253 »	
0007 AIRE LIBRE	801 450 184 95	179 97	172 107 »	
0008 ALHAMBRA	1,214 531 262 109	258 115	248 129 »	
0009 ALICE	1,180 758 344 136	352 137	329 162 »	
0010 ALMERIA	1,037 442 206 85	200 85	239 72 »	
0011 ALPACA	1,670 1,337 546 154	545 166	523 167 »	
0012 ALTA MESA	1,696 962 403 180	403 184	406 190 »	
0013 ALTA VISTA	940 476 226 115	225 115	224 117 »	
0014 ALTADENA	1,472 810 332 177	314 191	325 187 »	
0015 AMBER	1,318 838 355 168	335 189	347 175 »	
0016 ANDERSON	1,550 695 306 121	297 134	298 133 »	
0017 ANDORA	1,180 642 265 106	266 116	261 116 »	
0018 ANGELA	1,925 1,167 487 182	476 185	464 202 »	
0019 ANGUS	1,643 664 290 89	282 94	286 99 »	
0020 ANNETTE	1,143 561 262 118	262 122	248 130 »	
0021 APACHE	1,059 583 242 101	236 104	229 112 »	
0022 APPLEBY	1,150 732 310 166	301 174	290 191 »	
0023 ARCADIA	1,566 950 429 139	411 159	400 176 »	
0024 ARDMORE	870 349 132 81	133 84	143 84 »	
0025 ARIES	1,347 622 281 109	293 110	278 121 »	
0026 ARLINGTON	71 51 16 9	14 11	16 11 »	
0027 ARROWHEAD	1,317 1,022 373 145	363 152	364 152 »	
0028 ASTER	654 410 153 94	140 111	145 105 »	
0029 ATHENS	1,810 1,070 417 177	415 185	411 193 »	
0030 AUGUSTA	1,457 888 390 171	383 181	385 184 »	
0031 AVALON	504 267 102 46	102 45	109 47 »	

0032 AVONDALE 1	1,723	665	303	159	287	174	310	168
0033 AVONDALE 2	1,562	560	231	146	237	145	274	135
0034 BALSZ	1,167	458	188	92	189	97	184	94
0035 BANFF	1,643	1,009	393	202	395	202	394	212
0036 BARCELONA	789	394	171	94	170	94	165	106
0037 BARNES	1,157	847	343	131	326	146	317	159
0038 BEARDSLEY	1,690	1,255	485	220	474	237	463	254
0039 BELMONT	1,102	667	275	131	264	139	255	154
0040 BERKELEY	740	310	146	78	141	83	147	85
0041 BERRIDGE	1,576	922	422	147	422	155	397	177
0042 BERYL	1,466	860	406	150	398	160	398	167

	DOUGHERTY, BERNARD J.	KAMIN, ALAN S.	de LEON, ARMANDO	STICHT, JOHN RI
0043 BETHANY	521	362	161	44	164	45	143	61
0044 BETHUNE	733	287	69	51	68	53	85	44
0045 BILTMORE	1,341	845	364	96	399	85	363	118
0046 BISCUIT FLAT	160	100	42	18	40	20	38	21
0047 BLACK CANYON	1,042	383	173	74	166	76	169	79
0048 BLACKHAWK	1,372	575	256	126	250	130	242	138
0049 BLANCHE	954	536	218	109	214	115	213	113
0050 BLUE SKY	1,205	994	364	129	351	150	346	152
0051 BLUEBIRD	851	392	136	104	130	107	134	104
0052 BLUEFIELD	1,353	556	228	140	223	144	222	148
0053 BOLO	370	218	94	55	95	51	96	54
0054 BONANZA	1,006	824	304	135	300	133	287	139
0055 BRIARWOOD	774	621	220	86	219	86	215	90
0056 BRILL	1,036	351	141	75	129	87	151	68
0057 BRITTON	1,692	544	258	135	257	135	256	142
0058 BROADWAY	652	245	102	67	98	67	117	60
0059 BROOK HOLLOW	1,459	960	392	139	392	147	367	179
0060 BROOKWOOD	1,106	683	303	98	300	101	291	114
0061 BUCKEYE 1	1,477	835	337	198	323	216	324	214
0062 BUCKEYE 2	925	456	191	110	185	114	183	119
0063 BUENA TERRA	921	558	235	84	232	89	224	97
0064 BUFFALO RIDGE	2,182	1,286	486	276	486	283	462	302
0065 BURGESS	1,652	649	295	154	279	170	315	153
0066 CACTUS	830	415	156	102	152	105	158	104
0067 CACTUS GLEN	1,100	658	290	121	286	126	270	142
0068 CALAVAR	1,752	948	408	172	412	174	389	192
0069 CALAVEROS	1,568	1,053	441	139	442	148	435	163
0070 CALICO	996	670	328	77	322	84	294	115
0071 CALYPSO	942	701	256	96	259	99	258	102
0072 CAMBRIDGE	582	199	96	51	93	50	88	56
0073 CAMDEN	1,312	942	327	144	325	155	313	159
0074 CAMELBACK HIGH	1,069	695	288	116	291	119	288	135
0075 CAMELHEAD	901	606	260	75	261	85	241	96
0076 CAMELVIEW	1,246	814	332	108	336	116	315	127
0077 CAMEO	1,491	1,084	382	137	374	146	371	143
0078 CAMERON	1,284	734	358	139	358	139	351	146
0079 CAMPO BELLO	941	465	191	103	184	107	186	110
0080 CANAL	974	440	188	88	185	94	210	83
0081 CANTERBURY	1,343	856	330	109	318	116	311	127
0082 CANYON PARK	583	152	66	30	60	36	65	32
0083 CAPISTRANO	780	367	140	61	142	61	144	66
0084 CAREFREE	1,691	1,146	432	214	431	215	415	223

	DOUGHERTY, BERNARD J.	KAMIN, ALAN S.	de LEON, ARMANDO	STICHT, JOHN RI
0085 CARNATION	1,296	643	272	102	271	113	271	106
0086 CAROL	1,980	1,006	400	216	396	216	388	239
0087 CAROL ANN	1,687	860	350	172	346	185	337	197
0088 CAROLINA	1,279	793	360	106	363	111	357	114
0089 CARSON	2,048	893	376	224	372	228	398	207
0090 CARTWRIGHT	800	348	168	69	159	71	180	62
0091 CASCADE	805	511	198	106	199	104	193	112
0092 CASH	52	21	9	4	8	5	8	6
0093 CASHION	1,060	385	152	83	146	84	202	64
0094 CAVALIER	584	360	136	81	129	85	130	90
0095 CAVE CREEK 1	1,020	598	215	133	209	134	209	136
0096 CAVE CREEK 2	693	477	146	108	149	107	144	110
0097 CAVE CREEK 3	52	34	10	7	10	8	8	10
0098 CEDAR HILLS	1,467	1,127	403	162	394	172	388	179
0099 CENTRAL HIGH	581	220	115	44	109	44	107	51
0100 CENTURY	1,123	709	303	101	301	109	286	122
0101 CHANDLER 01	1,805	986	469	189	467	190	468	196
0102 CHANDLER 02	1,700	761	319	140	320	141	320	149
0103 CHANDLER 03	1,448	821	347	106	336	115	330	132
0104 CHANDLER 04	1,851	1,157	461	207	457	207	445	228
0105 CHANDLER 05	1,522	855	369	164	363	173	351	187
0106 CHANDLER 06	1,272	689	284	129	274	135	274	141
0107 CHANDLER 07	1,294	717	296	135	294	134	293	142
0108 CHANDLER 08	1,941	884	378	184	384	181	377	188
0109 CHANDLER 09	1,567	884	394	174	389	181	401	170
0110 CHANDLER 10	1,404	878	393	149	378	163	384	159
0111 CHANDLER 11	2,311	1,366	571	244	559	249	565	252
0112 CHANDLER 12	1,179	625	250	142	246	145	239	151
0113 CHANDLER 13	1,277	759	300	158	305	155	297	159
0114 CHANDLER 14	1,215	588	244	112	243	117	245	120
0115 CHANDLER 15	2,256	1,381	584	249	580	257	588	263
0116 CHANDLER 16	2,195	1,331	567	196	563	203	537	237
0117 CHANDLER 17	2,148	1,090	501	172	489	175	480	191
0118 CHANDLER 18	1,822	1,103	490	167	478	183	485	183
0119 CHANDLER 19	1,519	854	365	191	357	201	359	212
0120 CHANDLER 20	1,540	915	404	169	388	182	400	184
0121 CHANDLER 21	1,213	768	319	136	297	152	320	141
0122 CHANDLER 22	833	402	167	95	166	96	173	92
0123 CHANDLER 23	1,627	993	433	171	430	174	430	182
0124 CHANDLER 24	2,267	1,158	497	215	484	225	478	238
0125 CHANDLER 25	1,122	668	287	134	289	136	291	136
0126 CHANDLER 26	1,183	576	280	82	275	92	274	94

0127 CHANDLER 27	1,817	886	377	140	369	146	366	152
0128 CHANDLER 28	1,380	589	267	86	260	87	284	85
0129 CHANDLER 29	1,912	975	400	182	394	197	394	207
0130 CHANDLER 30	1,433	771	341	163	329	174	345	167
0131 CHANDLER 31	1,292	813	311	142	302	154	295	158
0132 CHANDLER 32	1,492	907	393	128	390	135	383	147
0133 CHANDLER 33	1,008	425	198	93	200	98	204	100
0134 CHAPARRAL	1,112	676	276	110	268	119	259	120
0135 CHARLESTON	1,499	773	319	174	312	177	310	186
0136 CHARTER OAK	1,581	886	367	181	355	185	340	201
0137 CHENEY	1,769	1,276	569	150	576	157	544	180
0138 CHERRY HILLS	1,025	641	268	118	262	121	254	136
0139 CHERYL	919	648	306	80	306	90	285	110
0140 CHEYENNE	1,826	1,078	473	174	473	177	462	189
0141 CHOLLA	1,719	897	392	196	382	200	388	202
0142 CHRISTY	1,326	730	332	152	335	150	317	166
0143 CIELO	1,352	667	308	88	317	89	296	98
0144 CINNABAR	946	364	171	96	164	106	167	106
0145 CITRUS	1,516	939	402	150	391	163	386	173
0146 CLAREMONT	681	418	174	90	170	88	167	93
0147 CLARENDON	1,376	834	367	164	357	173	362	180
0148 CLAYTON	1,594	742	358	185	356	186	357	189
0149 CLEARVIEW	1,701	938	412	130	413	140	394	156
0150 CLIFFVIEW	815	489	236	57	239	59	217	76
0151 CLINTON	1,069	447	202	81	197	93	194	93
0152 COCOPAH	1,456	895	395	142	380	163	378	157
0153 COLONNADE	1,690	931	395	171	372	185	394	184
0154 COLUMBUS	1,333	881	375	174	358	184	346	194
0155 COMET	2,146	1,061	463	269	464	261	466	272
0156 COMPADRE	670	478	225	53	221	58	220	60
0157 CONQUISTADOR	1,010	812	271	155	260	165	258	170
0158 CONTENTION MINE	1,064	518	218	123	205	127	201	138
0159 CONTINENTAL	855	432	198	68	197	74	198	73
0160 COOLIDGE	752	320	139	93	133	98	137	98
0161 COPPER HILLS	1,350	816	380	113	382	125	371	129
0162 COPPERSTONE	879	685	219	95	208	117	206	109
0163 COPPERWOOD	1,560	826	371	180	362	189	355	200
0164 CORA	1,630	726	374	170	361	176	370	177
0165 CORALBELL	1,169	880	357	120	367	120	341	133
0166 CORDONIZ	1,501	787	367	172	359	179	356	184
0167 CORDOVA	1,000	532	237	108	225	118	225	122
0168 CORONADO	1,258	712	294	122	297	128	282	130

	DOUGHERTY, BERNARD J.	KAMIN, ALAN S.	de LEON, ARMANDO	STICHT, JOHN RI
0169 CORRINE	1,740	1,160	523	229	513	235	512	243
0170 CORTEZ	962	392	184	81	178	89	168	94
0171 COTTON LANE	1,061	648	288	150	278	159	266	176
0172 COTTONWOOD	980	450	218	100	212	104	225	98
0173 COUNTRY CLUB	1,238	631	281	97	273	109	269	127
0174 COUNTRY GABLES	1,451	697	304	166	293	175	292	179
0175 COUNTRY MEADOWS	1,118	651	319	127	315	134	307	136
0176 CREIGHTON	1,663	844	353	175	343	191	366	181
0177 CRESCENT	1,453	1,183	482	124	470	142	464	148
0178 CRESTVIEW	1,080	730	308	90	307	93	292	111
0179 CRESTWOOD	1,012	592	272	88	271	90	248	112
0180 CRITTENDEN	1,671	806	375	164	365	172	393	170
0181 CROCUS	1,362	793	347	161	332	183	330	185
0182 CROSBY	1,423	1,031	368	185	356	186	358	194
0183 CULVER	1,060	373	194	82	184	91	209	84
0184 CYPRESS	172	54	15	12	12	13	17	11
0185 DAHLIA	1,885	1,157	526	270	522	275	529	273
0186 DAILEY	841	453	193	87	182	95	178	101
0187 DAISY	2,066	1,211	532	269	523	274	520	289
0188 DALLAS	1,745	880	419	190	424	188	399	212
0189 DANBURY	1,369	772	329	159	319	166	325	165
0190 DEADMAN WASH	576	357	136	98	137	95	139	96
0191 DEER CANYON	1,820	1,089	508	113	493	136	482	145
0192 DEER VALLEY	724	389	173	77	167	78	163	86
0193 DEERVIEW	1,350	707	300	112	302	116	285	136
0194 DEL JOYA	1,922	1,205	536	130	545	142	499	169
0195 DENTON	1,724	770	382	169	378	177	390	173
0196 DESERT BELL	1,335	395	173	83	171	88	170	86
0197 DESERT COVE	1,588	872	366	151	363	161	355	167
0198 DESERT CREST	568	397	194	59	188	65	180	72
0199 DESERT HARBOR	1,354	920	424	136	403	153	405	159
0200 DESERT HILLS	601	348	121	80	119	82	118	83
0201 DESERT LAKE	60	41	16	7	17	6	15	7
0202 DESERT LANE	1,059	518	207	93	198	98	226	94
0203 DESERT PARK	1,070	627	271	108	277	111	251	128
0204 DESERT RIDGE	1,619	1,167	560	158	561	170	502	215
0205 DESERT SAGE	2,459	1,434	569	314	564	316	550	335
0206 DESERT SHADOWS	1,542	981	425	164	408	185	393	207
0207 DESERT SKY	826	496	226	108	223	116	225	110
0208 DESERT SPRINGS	1,458	875	396	155	393	168	382	170
0209 DESERT VIEW	926	441	159	78	156	82	149	92
0210 DESERT WINDS	1,452	796	305	182	296	189	298	188

	DOUGHERTY, BERNARD J.	KAMIN, ALAN S.	de LEON, ARMANDO	STICHT, JOHN RI
0211 DEVONSHIRE	2,351	1,398	627	249	611	273	604	291
0212 DIAMOND	1,413	783	309	176	289	189	308	187
0213 DIXILETA	2,100	1,284	515	287	503	306	505	302
0214 DOS	2	2		1	1			
0215 DOUBLETREE	886	596	240	86	243	91	225	103
0216 DOVE VALLEY	24	11	7	2	7	3	5	4
0217 DREAMY DRAW	942	542	221	109	228	109	211	117
0218 DREYFUS	1,690	1,006	408	156	416	160	405	169
0219 DUNBAR	2,446	196	54	48	52	51	72	47
0220 DUSTY TRAIL	631	547	235	70	231	72	228	75
0221 DYSART	135	67	27	8	25	9	29	10
0222 EARLL	1,401	630	281	175	272	166	285	172
0223 EASTSIDE	1,585	832	319	126	317	135	305	142
0224 ECHO	1,291	684	303	138	287	153	290	152
0225 ECHO MOUNTAIN	1,371	722	312	164	311	163	300	176
0226 EDGEMONT	1,185	534	244	134	231	137	237	144

0227	EDGEWATER	1,303	1,002	429	128	419	156	400	164
0228	EDISON	1,015	275	120	46	110	55	123	58
0229	EL CAMINO	1,231	525	225	105	214	116	215	119
0230	EL CARO	1,271	527	255	107	249	114	234	128
0231	EL DOMINGO	1,769	961	434	175	414	192	405	210
0232	EL DORADO	987	661	247	74	241	82	236	87
0233	EL MIRAGE	1,657	525	158	107	160	103	240	78
0234	ELM	1,306	589	289	113	282	118	281	119
0235	ELWOOD	1,739	666	315	139	304	148	316	148
0236	EMERALD	1,323	956	317	105	304	128	303	116
0237	ENCANTO	858	530	217	105	214	111	205	122
0238	ESCOBAR	1,025	575	226	133	226	138	236	140
0239	ESCONDIDO	1,441	779	302	171	301	173	294	180
0240	ESTRELLA	1,054	416	179	119	171	126	171	126
0241	EUCLID	883	380	151	78	150	83	174	74
0242	EUGIE	1,360	732	287	195	291	192	290	199
0243	EVANS	1,513	937	402	170	400	183	385	193
0244	EXETER	1,001	665	293	82	306	85	284	94
0245	FAIRMOUNT	1,143	533	210	107	200	124	197	123
0246	FENIMORE	754	431	156	102	153	104	145	112
0247	FERN	1,185	666	257	101	259	99	255	105
0248	FIESTA	2,132	1,669	603	181	589	193	577	214
0249	FILLMORE	1,471	549	232	154	234	155	251	144
0250	FLEETWOOD	953	482	235	79	222	89	221	85
0251	FLOWER	1,655	924	396	159	392	169	388	183
0252	FLYNN	1,268	805	332	184	322	194	327	201

		DOUGHERTY, BERNARD J.		KAMIN, ALAN S.		de LEON, ARMANDO		STICHT, JOHN RI	
0253	FOREST HILLS	1,032	758	293	139	283	153	275	162
0254	FORT MCDOWELL	188	79	42	21	44	20	43	23
0255	FOWLER	995	433	186	92	185	93	184	99
0256	FOX	198	99	51	18	50	21	52	18
0257	FOXWOOD	1,592	843	381	163	366	174	360	185
0258	FRANKLIN	750	413	167	76	172	75	167	86
0259	FTN HILLS 1	1,045	702	270	150	273	149	266	158
0260	FTN HILLS 2	1,549	964	359	219	351	226	337	241
0261	FTN HILLS 3	2,207	1,270	488	212	484	215	483	225
0262	FTN HILLS 4	1,729	1,211	491	185	476	200	464	209
0263	FTN HILLS 5	1,377	864	303	181	299	190	290	199
0264	FTN HILLS 6	787	531	212	86	202	98	203	102
0265	GARDEN GROVES	1,805	746	333	151	330	152	335	163
0266	GARDENS	420	174	77	37	82	34	77	41
0267	GARFIELD	988	377	145	88	149	88	181	77
0268	GATEWAY	1,495	629	293	141	278	148	324	128
0269	GEMINI	1,052	538	260	114	251	122	251	123
0270	GILA BEND	895	364	132	70	135	64	125	78
0271	GILA CROSSING	441	156	89	29	83	32	94	24
0272	GILBERT 01	1,061	522	226	103	226	101	219	117
0273	GILBERT 02	1,552	823	364	177	361	177	356	188
0274	GILBERT 03	1,450	856	384	157	367	171	370	177
0275	GILBERT 04	1,048	604	270	100	261	110	261	114
0276	GILBERT 05	1,024	686	281	123	277	130	278	134
0277	GILBERT 06	1,747	1,125	488	183	488	181	469	201
0278	GILBERT 07	1,694	1,041	456	175	450	179	438	196
0279	GILBERT 08	631	426	174	71	177	70	175	82
0280	GILBERT 09	1,430	888	367	156	362	157	362	164
0281	GILBERT 10	2,325	1,418	649	261	635	271	633	283
0282	GILBERT 11	2,070	1,295	546	197	540	200	550	204
0283	GILBERT 12	1,393	915	351	139	346	146	334	159
0284	GILBERT 13	1,027	531	235	106	236	108	242	103
0285	GILBERT 14	703	406	168	55	170	60	167	63
0286	GILBERT 15	1,811	1,019	432	188	422	195	422	202
0287	GLENDALE 01	1,765	958	410	210	393	218	396	224
0288	GLENDALE 02	895	243	122	52	112	67	111	64
0289	GLENDALE 03	1,579	963	363	143	354	151	357	157
0290	GLENDALE 04	1,606	492	210	105	206	110	216	109
0291	GLENDALE 05	1,160	659	257	188	251	198	255	202
0292	GLENDALE 06	1,730	991	448	196	436	208	435	213
0293	GLENDALE 07	1,656	954	421	165	410	183	403	187
0294	GLENDALE 08	1,073	675	292	128	277	143	273	147

		DOUGHERTY, BERNARD J.		KAMIN, ALAN S.		de LEON, ARMANDO		STICHT, JOHN RI	
0295	GLENDALE 09	1,470	875	380	174	375	178	371	184
0296	GLENDALE 10	1,033	437	204	107	200	108	190	120
0297	GLENDALE 11	1,440	663	274	129	263	142	286	137
0298	GLENDALE 12	710	398	153	77	150	81	155	86
0299	GLENDALE 14	1,244	629	285	122	274	134	272	141
0300	GLENDALE 15	465	223	110	45	103	49	119	45
0301	GLENDALE 16	922	470	201	104	196	113	188	117
0302	GLENDALE 17	705	409	183	93	176	97	181	95
0303	GLENDALE 18	1,606	852	383	197	375	204	403	181
0304	GLENDALE 19	1,553	656	344	140	331	148	343	146
0305	GLENDALE 20	1,289	429	225	75	216	86	220	84
0306	GLENDALE 21	959	375	153	72	160	71	196	73
0307	GLENDALE 22	1,989	893	402	201	379	220	386	222
0308	GLENDALE 23	703	298	130	77	128	79	139	78
0309	GLENDALE 24	996	536	239	102	230	111	230	120
0310	GLENDALE 25	1,286	661	299	132	290	136	294	147
0311	GLENDALE 26	1,382	561	259	151	247	163	268	150
0312	GLENDALE 27	1,608	771	357	205	362	203	367	204
0313	GLENDALE 28	1,064	466	207	109	203	115	197	119
0314	GLENDALE 29	1,524	780	324	223	322	230	326	229
0315	GLENDALE 30	998	311	134	65	135	63	132	66
0316	GLENDALE 31	1,653	806	383	177	388	178	393	170
0317	GLENDALE 32	1,004	462	235	93	219	103	231	100
0318	GLENDALE 33	53	8	4	3	3	4	4	4
0319	GLENDALE 34	307	133	55	33	57	33	55	35
0320	GLENN	1,500	1,085	464	164	470	167	431	204
0321	GLENROSA	1,577	956	418	162	406	178	402	187
0322	GOLD DUST	1,201	764	334	147	314	164	314	166
0323	GOLDEN	1,299	749	305	159	307	160	299	169
0324	GOODYEAR	812	430	214	86	204	93	207	98
0325	GRACE	1,745	814	370	145	365	153	350	166
0326	GRANADA	1,197	567	258	131	248	137	249	147
0327	GRAND VISTA	26	3		2		2		2
0328	GRANITE MOUNTAI	599	415	182	74	184	80	172	89
0329	GREENBRIAR	1,327	788	336	171	327	181	332	171
0330	GREENFIELD	1,253	502	196	132	194	132	229	121
0331	GREENTREE	988	551	236	72	229	82	231	82
0332	GREENWAY	1,655	910	392	168	398	167	373	182
0333	GREYSTONE	1,144	967	382	129	385	132	355	153
0334	GRISWOLD	1,116	518	222	126	209	136	223	129

0335 GROVERS	1,623	677	280	183	266	195	279	191
0336 GUADALUPE 1	1,380	492	172	59	167	62	234	47

	DOUGHERTY, BERNARD J.	KAMIN, ALAN S.	de LEON, ARMANDO	STICHT, JOHN RI
RECAP	BT SO	BT SO	BT SO	BT SO

0337 GUADALUPE 2	770	228	76	30	69	36	92	23
0338 HALL	519	359	179	42	178	47	154	67
0339 HAPPY TRAILS	352	263	84	49	84	51	85	51
0340 HAPPY VALLEY	1,776	1,113	442	203	440	210	430	228
0341 HARMONT	1,430	551	269	97	270	102	263	110
0342 HARQUAHALA	84	41	15	7	14	8	16	7
0343 HARRISON	1,112	437	170	79	164	92	209	62
0344 HARTFORD	1,254	845	350	113	351	114	344	122
0345 HASSAYAMPA	258	145	46	42	42	44	48	41
0346 HATCHER	1,181	589	255	102	266	100	253	112
0347 HAYDEN HIGH	1,364	528	235	111	227	110	258	113
0348 HAZELWOOD	1,277	659	297	121	292	127	299	128
0349 HEATHER	1,269	727	275	123	268	141	270	138
0350 HEATHERBRAE	843	272	135	63	130	71	133	70
0351 HELENA	1,379	558	206	140	204	145	201	150
0352 HERMOSA	794	316	117	67	117	66	121	70
0353 HICKIWAN	76	63	16	6	13	12	15	10
0354 HIGLEY	902	563	206	143	203	151	197	157
0355 HILLCREST	1,009	773	288	100	287	103	279	109
0356 HILLERY	1,451	927	421	145	413	166	390	178
0357 HILLVIEW	1,571	913	390	181	386	188	377	198
0358 HILTON	820	298	125	49	114	55	175	44
0359 HOHOKAM	2,054	1,209	544	208	519	228	527	227
0360 HOLIDAY GARDENS	1,352	643	288	157	278	162	283	158
0361 HOLIDAY PARK	600	351	152	79	153	83	160	81
0362 HOLLY	1,447	797	354	145	346	149	362	150
0363 HOLLYHOCK	1,240	525	229	111	226	116	225	123
0364 HOLMES	1,124	632	285	120	276	130	274	137
0365 HONDA	1,439	709	315	117	307	128	316	127
0366 HOPE	1,505	631	257	130	255	132	316	117
0367 HOPI	1,022	759	342	86	352	97	325	120
0368 HORIZON	1,398	873	396	123	391	140	372	148
0369 HORSESHOE	999	503	209	105	202	115	198	121
0370 HUBBELL	1,832	1,019	427	174	429	181	413	194
0371 INDIAN BEND	1,479	763	339	170	323	185	328	182
0372 INDIAN WELLS	658	443	194	84	191	86	189	96
0373 INDIGO	572	414	194	43	201	51	194	52
0374 INGLESIDE	1,246	899	421	138	417	144	394	172
0375 IRONWOOD	1,213	701	294	137	284	143	288	142
0376 ISAAC	1,118	415	192	95	191	95	213	91
0377 JACKSON	513	164	68	33	64	37	77	34
0378 JADE	1,490	707	307	130	290	148	277	164

	DOUGHERTY, BERNARD J.	KAMIN, ALAN S.	de LEON, ARMANDO	STICHT, JOHN RI
RECAP	BT SO	BT SO	BT SO	BT SO

0379 JANICE	1,525	720	295	148	287	162	286	161
0380 JASMINE	1,194	931	329	123	314	139	315	144
0381 JAVELINA	311	239	106	44	105	52	105	48
0382 JOHN CABOT	1,056	530	212	118	213	116	216	120
0383 JOSHUA	1,447	1,026	450	115	444	125	413	171
0384 JULIAN	2,017	788	249	116	229	130	251	136
0385 JULIE	1,834	917	388	182	379	187	379	195
0386 JUNIPER	1,196	645	253	115	252	125	248	129
0387 JUSTINE	2,322	1,267	576	183	570	204	553	214
0388 KACHINA	2,042	1,230	547	210	537	235	520	247
0389 KAIBAB	1,453	1,023	476	131	472	148	428	190
0390 KALIL	1,733	1,055	437	180	446	183	430	189
0391 KEIM	1,599	938	383	181	378	187	392	182
0392 KELTON	990	572	246	117	241	122	235	124
0393 KENILWORTH	475	208	82	44	88	38	74	50
0394 KERRY	1,627	901	395	165	394	169	384	181
0395 KIMBERLY	1,498	778	318	173	321	172	308	184
0396 KINGS	1,550	868	334	193	329	197	306	214
0397 KIVA	791	524	204	78	203	81	199	83
0398 KODIAK	1,154	871	327	146	314	160	317	156
0399 KRISTAL	940	628	213	128	196	144	196	145
0400 LAFAYETTE	782	417	206	76	202	81	199	81
0401 LAKESIDE	1,022	533	242	51	231	61	223	75
0402 LAKEVIEW	1,335	975	349	104	338	125	324	126
0403 LAMAR	1,524	1,042	500	160	475	178	462	197
0404 LARKSPUR	1,256	703	296	165	286	178	279	185
0405 LASSEN	1,027	351	186	62	178	64	207	56
0406 LATHAM	1,381	524	235	120	222	128	255	116
0407 LAUREL	1,320	759	341	117	349	111	321	138
0408 LAVEEN	1,406	851	289	219	280	231	281	240
0409 LAWRENCE	1,367	902	452	110	452	121	395	166
0410 LEWIS	1,397	708	306	149	292	160	326	150
0411 LEXINGTON	1,492	855	381	185	368	202	367	204
0412 LIBBY	1,209	639	279	145	265	159	264	160
0413 LIBERTY	1,426	851	323	258	313	263	303	282
0414 LINDNER	1,218	718	303	157	291	167	299	163
0415 LITCHFIELD 1	917	334	158	72	146	79	149	88
0416 LITCHFIELD 2	351	178	68	42	65	42	65	43
0417 LOLA	1,038	611	267	105	254	112	257	112
0418 LOMA VISTA	1,056	700	299	114	287	126	293	132
0419 LONE MOUNTAIN	1,891	1,196	509	238	492	253	498	255
0420 LOOKOUT RIDGE	932	651	274	81	277	91	253	111

	DOUGHERTY, BERNARD J.	KAMIN, ALAN S.	de LEON, ARMANDO	STICHT, JOHN RI
RECAP	BT SO	BT SO	BT SO	BT SO

0421 LOWELL	853	305	118	49	114	53	155	49

0422	LUCAS	761	468	203	63	197	69	177	89
0423	LUDLOW	1,279	841	380	127	379	136	369	140
0424	LUKE	1,689	759	342	146	325	169	322	171
0425	LUPINE	1,263	659	234	125	224	129	223	126
0426	LYNWOOD	1,173	418	192	89	190	89	224	73
0427	MADISON HEIGHTS	1,370	994	434	140	417	163	397	183
0428	MADISON PARK	1,407	605	261	131	248	137	251	137
0429	MADRID	879	376	183	71	180	71	199	63
0430	MAGIC STONE	3,040	1,869	760	270	756	291	742	310
0431	MAJORCA	665	426	179	50	174	57	167	61
0432	MALAPAI	1,535	1,063	398	120	436	120	396	130
0433	MANDALAY	1,587	780	374	162	365	176	365	177
0434	MANZANITA	1,505	883	391	158	385	169	377	175
0435	MAPLEWOOD	1,470	835	351	151	344	157	351	155
0436	MARCONI	1,642	822	333	169	323	180	314	192
0437	MARICOPA	1,572	863	362	174	359	179	349	194
0438	MARIGOLD	1,242	694	311	165	318	162	312	164
0439	MARLETTE	963	660	275	89	285	94	260	106
0440	MARSHALL	1,076	667	268	137	266	135	272	144
0441	MARYLAND	1,102	643	268	105	263	114	267	122
0442	MARYVALE	1,461	595	290	142	285	152	274	163
0443	MAUNA LOA	1,482	725	317	188	321	189	321	198
0444	MCCORMICK EAST	2,361	1,579	635	197	629	219	597	241
0445	MCCORMICK WEST	2,205	1,349	597	159	610	161	549	201
0446	MCDONALD	981	542	238	79	245	79	232	88
0447	MCKELLIPS PARK	1,394	739	323	154	309	160	315	161
0448	MCKINLEY	568	152	63	36	59	36	69	33
0449	MCNEIL	1,186	594	258	129	251	132	274	127
0450	MCQUEEN	725	550	231	96	220	106	221	109
0451	MEADOW HILLS	1,352	664	270	93	267	97	255	107
0452	MEADOWBROOK	722	340	140	57	139	60	140	65
0453	MEDLOCK	1,509	970	426	132	430	133	398	169
0454	MERCER	1,285	851	372	133	366	153	351	164
0455	MESA 001	1,088	679	311	116	306	123	302	130
0456	MESA 002	1,569	625	286	118	276	127	279	133
0457	MESA 003	2,087	1,193	507	222	504	233	510	235
0458	MESA 004	1,473	542	223	125	218	130	228	128
0459	MESA 005	1,183	544	207	90	203	93	203	96
0460	MESA 006	1,673	969	439	159	427	167	417	187
0461	MESA 007	761	391	137	73	133	77	140	74
0462	MESA 008	1,444	629	320	108	307	126	314	120

		DOUGHERTY, BERNARD J.	KAMIN, ALAN S.	de LEON, ARMANDO	STICHT, JOHN RI
0463	MESA 009	1,684	912	387	199	368	218	383	212
0464	MESA 010	1,813	840	391	181	382	186	398	192
0465	MESA 011	1,208	798	338	126	336	132	319	149
0466	MESA 012	1,166	650	255	137	250	145	259	147
0467	MESA 013	1,715	845	369	149	365	155	351	174
0468	MESA 014	1,858	1,153	494	190	490	198	468	224
0469	MESA 015	2,076	1,026	447	176	443	179	445	182
0470	MESA 016	1,693	961	396	164	390	168	381	192
0471	MESA 017	1,666	1,093	454	218	450	221	445	231
0472	MESA 018	1,491	752	334	149	332	152	319	166
0473	MESA 019	899	440	176	79	176	84	175	89
0474	MESA 020	976	358	165	77	159	80	169	75
0475	MESA 021	1,778	1,016	435	190	424	204	422	209
0476	MESA 022	1,192	415	175	82	176	80	166	91
0477	MESA 023	1,705	873	392	193	390	201	394	195
0478	MESA 024	886	348	144	64	145	64	139	72
0479	MESA 025	1,710	529	235	105	231	109	241	106
0480	MESA 026	1,357	631	297	111	283	131	293	127
0481	MESA 027	977	482	208	113	203	118	207	121
0482	MESA 028	1,501	699	288	127	281	130	282	141
0483	MESA 029	801	449	164	100	170	98	151	114
0484	MESA 030	1,151	690	284	150	291	141	272	172
0485	MESA 031	1,457	639	285	118	280	119	286	121
0486	MESA 032	1,640	868	355	200	358	199	345	209
0487	MESA 033	1,274	681	318	148	305	158	311	152
0488	MESA 034	956	472	225	102	231	99	219	113
0489	MESA 035	677	316	138	65	132	71	133	73
0490	MESA 036	1,157	495	235	83	227	88	236	91
0491	MESA 037	1,236	527	237	115	234	122	224	135
0492	MESA 038	858	395	156	97	149	100	163	96
0493	MESA 039	1,068	559	245	115	247	114	232	128
0494	MESA 040	1,227	907	312	143	313	150	316	149
0495	MESA 041	1,794	916	335	174	322	191	335	187
0496	MESA 042	1,053	442	193	76	179	90	182	88
0497	MESA 043	1,287	720	306	167	314	158	318	159
0498	MESA 044	1,401	828	345	155	337	164	334	168
0499	MESA 045	1,451	850	384	162	376	165	366	189
0500	MESA 046	1,603	829	386	173	378	180	381	183
0501	MESA 047	373	251	82	28	77	37	75	35
0502	MESA 048	1,521	794	321	158	326	154	324	155
0503	MESA 049	1,586	835	363	173	355	181	353	194
0504	MESA 050	1,403	709	345	142	333	152	345	147

		DOUGHERTY, BERNARD J.	KAMIN, ALAN S.	de LEON, ARMANDO	STICHT, JOHN RI
0505	MESA 051	1,895	921	426	170	429	176	422	177
0506	MESA 052	1,529	844	368	165	359	179	359	178
0507	MESA 053	864	585	243	95	238	100	228	111
0508	MESA 054	1,649	835	364	179	356	192	350	204
0509	MESA 055	1,686	1,028	379	207	373	209	360	218
0510	MESA 056	1,416	925	388	157	382	155	359	187
0511	MESA 057	988	606	213	85	219	82	209	94
0512	MESA 058	1,750	858	343	182	346	184	331	199
0513	MESA 059	964	379	159	86	160	90	153	95
0514	MESA 060	1,615	904	415	163	410	164	394	187
0515	MESA 061	1,782	983	388	202	378	213	377	225
0516	MESA 062	1,512	978	339	175	349	174	339	186
0517	MESA 063	1,976	1,258	534	214	517	229	501	247
0518	MESA 064	997	579	240	89	239	88	232	102
0519	MESA 065	1,241	665	291	139	287	140	282	149
0520	MESA 066	2,336	1,495	625	266	612	290	592	308
0521	MESA 067	1,845	1,051	462	156	458	156	453	165
0522	MESA 068	1,496	955	400	182	390	190	391	190
0523	MESA 069	1,312	861	365	127	369	127	354	144
0524	MESA 070	390	269	85	56	78	63	81	61
0525	MESA 071	2,195	1,462	643	242	626	249	610	277
0526	MESA 072	1,856	1,292	444	187	442	198	426	213
0527	MESA 073	1,545	1,134	384	149	371	166	367	171
0528	MESA 074	3,077	2,385	945	266	943	285	896	306
0529	MESA 075	1,911	1,199	443	171	441	190	431	192

0530 MESA 076	1,580	1,007	392	169	391	177	395	178
0531 MESA 077	1,242	812	301	115	303	117	284	134
0532 MESA 078	1,578	943	408	148	398	158	387	163
0533 MESA 079	434	249	112	47	108	53	108	54
0534 MESA 080	1,305	731	316	138	310	140	297	152
0535 MESA 081	199	85	37	12	35	16	37	11
0536 MESA 082	1,625	520	216	86	215	89	216	93
0537 MESA 083	1,795	875	383	187	369	196	372	191
0538 MESA 084	1,051	673	256	143	245	149	249	152
0539 MESA 085	1,063	562	221	142	218	147	209	154
0540 MESA 086	809	441	185	83	185	83	184	94
0541 MESA 087	1,559	899	383	141	376	148	364	167
0542 MESA 088	888	546	212	93	198	108	201	101
0543 MESA 089	1,992	1,261	515	228	499	239	498	247
0544 MESA 090	1,434	786	314	149	308	158	301	160
0545 MESA 091	1,988	1,447	634	252	622	262	612	273
0546 MESA 092	1,231	663	299	128	285	135	285	138

0547 MESA 093	1,221	595	259	105	250	115	249	118
0548 MESA 094	661	343	161	57	158	61	155	67
0549 MESA 095	1,245	651	246	113	245	108	238	119
0550 MESA 096	1,561	959	406	191	396	194	395	205
0551 MESA 097	1,448	743	371	122	365	131	357	138
0552 MESA 098	2,189	1,031	402	155	387	171	389	167
0553 MESA 099	1,588	943	408	177	401	193	395	198
0554 MESA 100	1,185	507	195	90	194	89	192	98
0555 MESA 101	1,181	677	246	95	242	100	245	106
0556 MESA 102	1,091	702	308	115	305	119	295	138
0557 MESA 103	791	436	157	68	152	75	151	76
0558 MESA 104	1,471	787	309	179	310	181	306	191
0559 MESA 105	1,582	995	394	145	388	158	382	162
0560 MESA 106	1,185	770	314	116	304	115	304	122
0561 MESA 107	1,413	656	308	143	295	154	302	147
0562 MESA 108	485	234	92	63	87	60	97	60
0563 MESA 109	1,261	655	221	159	220	162	213	171
0564 MESA 110	588	281	88	63	91	61	97	57
0565 MESA 111	1,858	557	247	98	243	100	247	99
0566 MESA 112	1,472	1,014	405	167	400	170	392	182
0567 MESA 113	968	579	224	53	213	62	208	71
0568 MESA 114	975	632	266	122	270	118	258	128
0569 MESA 115	800	465	210	73	204	80	209	75
0570 MESA 116	1,140	743	329	99	322	111	317	117
0571 MESCAL	1,582	920	420	192	416	196	401	216
0572 MESQUITE	1,401	767	322	123	323	124	312	132
0573 METRO	1,626	636	268	132	261	140	260	141
0574 MICHELLE	1,244	713	324	154	308	161	296	173
0575 MICHIGAN	1,498	865	375	152	369	159	367	158
0576 MIMOSA	1,724	1,335	485	173	475	186	461	198
0577 MINNEZONA	836	395	177	113	177	113	184	108
0578 MITCHELL	752	424	179	54	179	56	168	63
0579 MOBILE	106	65	6	21	6	21	6	21
0580 MODOC	1,168	765	325	125	316	132	309	146
0581 MOHAVE	2,168	1,224	507	255	492	269	484	284
0582 MOHAWK	776	376	156	96	154	96	145	104
0583 MONDO PARK	1,008	562	242	137	232	144	240	137

0584 MONROE	673	280	103	41	100	46	114	43
0585 MONTE CRISTO	1,519	974	390	156	379	165	380	174
0586 MONTE VISTA	850	311	167	68	162	71	172	68
0587 MONTECITO	1,151	458	179	109	174	112	193	108
0588 MONTEREY	811	458	195	60	199	66	184	78

0589 MONTEROSA	1,194	750	324	115	313	119	301	135
0590 MONTOYA	1,408	858	307	194	304	195	297	207
0591 MOON MOUNTAIN	1,236	738	304	135	296	144	280	158
0592 MOON VALLEY	1,487	990	476	111	460	133	443	145
0593 MOONSET	1,065	621	300	70	288	79	288	86
0594 MORRISTOWN	425	259	79	65	78	65	69	71
0595 MORROW	995	480	216	112	210	118	210	118
0596 MORTEN	1,688	908	340	217	332	220	322	235
0597 MOUNTAIN PARK	1,293	896	397	141	390	144	374	165
0598 MOUNTAIN SKY	1,616	958	425	133	418	143	414	155
0599 MOUNTAIN VISTA	1,831	1,188	521	166	537	170	501	194
0600 MOUNTAINSIDE	1,665	1,050	438	159	448	154	425	178
0601 MULBERRY	537	236	112	34	106	41	108	44
0602 MUMMY MOUNTAIN	2,240	1,281	516	174	545	179	506	197
0603 MURPHY	507	188	72	52	70	52	88	44
0604 MUSTANG	1,617	952	435	112	429	125	411	139
0605 MYRTLE	1,423	840	356	172	351	180	354	179
0606 NAVAJO	1,090	695	263	104	249	128	246	124
0607 NEW RIVER	1,372	855	273	271	265	274	261	287
0608 NICOLET	1,217	695	304	145	305	145	296	159
0609 NIGHTINGALE	194	114	37	22	37	22	39	21
0610 NILE	784	260	117	59	116	53	113	57
0611 NISBET	1,430	685	312	173	307	179	300	186
0612 NORTH HIGH	899	464	182	102	174	109	178	112
0613 NORTHVIEW	1,269	744	303	174	303	175	299	183
0614 NORTON	1,519	737	322	138	308	152	311	160
0615 OAKHURST	1,072	745	310	124	318	118	302	130
0616 OAKMONT	1,214	819	279	131	280	130	268	139
0617 OAKTREE	1,665	1,075	471	167	463	175	447	195
0618 OAKWOOD	1,259	820	376	104	376	114	341	149
0619 OASIS	1,244	677	284	150	279	154	268	162
0620 OCOTILLO	1,768	997	434	195	434	201	410	228
0621 OHIGGINS	72	40	19	3	19	5	19	3
0622 OLIVE	1,360	945	319	120	322	121	304	133
0623 OLNEY	1,383	744	301	175	290	190	310	184
0624 ONEIDA	1,635	798	373	112	360	126	360	124
0625 ONYX	1,195	774	338	136	324	144	332	149
0626 ORAIBI	1,115	596	275	97	255	110	256	113
0627 ORANGE	1,300	822	379	107	382	117	368	132
0628 ORANGE TREE	1,264	784	356	127	360	133	331	153
0629 ORANGEWOOD	1,416	875	380	100	372	108	362	131
0630 ORCHID	1,009	522	227	108	214	123	208	122

	DOUGHERTY, BERNARD J.			KAMIN, ALAN S.		de LEON, ARMANDO		STICHT, JOHN RI
	B	L	T	S	O	S	O	S
	R	E	G	V	C	A	R	E
	T	A	Y	T	A	Y	T	A
	R	S	E	R	S	E	R	S
	S	T	S	S	T	S	S	T
0631 OREGON	817	381	162	74	154	77	162	76
0632 ORME	1,185	662	299	130	285	142	301	138
0633 PAINTED ROCK	18	13	5	3	5	3	4	4
0634 PAIUTE	1,464	698	309	107	290	128	291	124
0635 PALM	760	349	168	63	159	70	164	70
0636 PALMAIRE	1,018	508	215	58	211	66	208	69
0637 PALMCROFT	935	630	329	66	319	82	301	107
0638 PALMDALE	965	315	92	45	88	50	95	47
0639 PALO CRISTI	1,198	862	393	85	412	99	381	120
0640 PALO VERDE	1,133	585	263	127	255	137	257	140
0641 PALOMINO	1,217	380	180	89	187	84	171	96
0642 PAPAGO PARK	1,690	624	281	129	272	139	270	145
0643 PARADA	1,119	627	291	93	277	99	286	105
0644 PARADISE PARK	1,099	528	220	125	222	125	221	125
0645 PARK CENTRAL	234	167	66	32	58	34	60	34
0646 PARK MEADOWS	1,366	845	330	173	328	177	317	187
0647 PARKVIEW	543	184	87	31	84	34	108	26
0648 PASADENA	917	526	217	86	215	96	208	107
0649 PATRICIA ANN	1,573	743	313	179	306	191	310	186
0650 PEBBLE CREEK	1,352	890	400	156	398	161	379	180
0651 PECAN RIDGE	1,395	959	423	106	422	124	394	146
0652 PECOS	973	661	270	85	272	98	253	101
0653 PENDERGAST	1,166	536	260	112	252	118	244	127
0654 PEORIA 1	2,217	1,137	518	224	516	226	512	231
0655 PEORIA 2	1,041	587	250	112	238	124	237	129
0656 PEORIA 3	1,285	614	261	129	257	130	284	122
0657 PEORIA 4	1,597	739	337	158	337	163	340	164
0658 PEORIA 5	1,184	598	273	135	269	136	264	144
0659 PEORIA 6	1,170	726	265	125	247	139	260	139
0660 PEORIA 7	1,755	821	376	184	376	187	394	179
0661 PEORIA 8	1,110	542	230	127	228	127	231	133
0662 PEORIA 9	1,532	757	350	195	345	200	350	203
0663 PEPPERTREE	1,382	878	391	148	385	159	373	171
0664 PERRY PARK	1,319	705	292	158	284	172	289	176
0665 PERRYVILLE	902	485	196	133	185	142	184	143
0666 PERSHING	1,202	701	291	140	279	155	275	157
0667 PHELPS	1,075	559	244	117	240	125	229	128
0668 PICADILLY	1,474	973	443	139	434	151	411	174
0669 PIERCE	1,384	724	304	170	298	173	305	176
0670 PIERSON	1,717	915	376	187	357	210	374	204
0671 PIMA	1,677	1,031	460	178	452	190	436	203
0672 PINE SPRINGS	1,089	854	310	112	314	113	298	122

** OFFICIAL CANVASS **

MARICOPA COUNTY, ARIZONA
NOVEMBER 8, 1994
GENERAL

	DOUGHERTY, BERNARD J.			KAMIN, ALAN S.		de LEON, ARMANDO		STICHT, JOHN RI
	B	L	T	S	O	S	O	S
	R	E	G	V	C	A	R	E
	T	A	Y	T	A	Y	T	A
	R	S	E	R	S	E	R	S
	S	T	S	S	T	S	S	T
0673 PINE VALLEY	1,294	727	325	102	315	114	291	137
0674 PINNACLE PEAK	2,085	1,435	639	179	640	187	611	214
0675 PINTO	865	551	232	82	227	90	221	96
0676 PINTO WEST	1,234	830	332	109	330	114	335	114
0677 PIONEER	1,146	747	324	150	320	153	319	159
0678 POINSETTIA	1,606	882	388	197	388	204	381	206
0679 POLK	173	39	17	10	16	11	18	9
0680 PONDEROSA	1,152	530	244	104	238	111	232	118
0681 PORT ROYALE	831	441	192	81	185	82	182	86
0682 PORTLAND	558	248	106	49	101	52	111	51
0683 POWELL	1,077	560	250	91	245	105	248	98
0684 PRESIDIO	1,571	899	359	202	346	214	340	221
0685 PRINCETON	1,446	869	353	164	348	171	331	191
0686 PUEBLO	741	436	173	41	173	47	168	48
0687 QUAIL HILL	2,439	1,163	525	181	515	195	495	213
0688 QUAIL RUN	2,455	1,429	636	255	609	276	606	283
0689 QUEEN CREEK	1,483	864	341	209	337	207	342	215
0690 RAINBOW VALLEY	1,057	618	253	146	249	151	241	157
0691 RAINTREE	859	571	279	75	284	81	258	101
0692 RANCHO	1,024	672	322	96	314	112	306	122
0693 RAWHIDE	2,284	1,503	618	204	623	207	609	223
0694 RECKER	1,635	1,037	419	192	405	202	401	212
0695 REDWING	1,336	785	326	124	321	131	317	141
0696 RHODES	1,098	419	183	59	176	71	172	72
0697 RICHLAND	765	422	172	78	164	84	172	85
0698 RIMROCK	1,379	1,031	470	124	445	143	455	139
0699 RIO VERDE	645	525	273	44	265	51	265	47
0700 RIO VISTA	1,073	343	137	72	131	76	165	62
0701 RIVER	18	5	1	1	1	1	1	1
0702 RIVERSIDE	272	118	44	27	37	36	39	41
0703 RIVIERA	1,486	853	393	165	389	170	399	170
0704 ROADRUNNER	1,615	750	335	183	335	191	342	184
0705 ROANOKE	819	280	135	67	138	65	144	66
0706 ROCKRIDGE	762	547	264	62	262	73	244	81
0707 ROCKWOOD	1,122	535	212	113	210	114	200	125
0708 ROESER	1,293	429	181	85	168	95	190	82
0709 ROMA	1,635	702	359	178	345	181	353	184
0710 ROSE	1,372	695	294	130	298	128	297	136
0711 ROSE GARDEN	1,067	391	167	101	162	108	156	117
0712 ROSEWOOD	1,790	1,343	495	162	482	177	465	181
0713 ROVEEN	1,256	736	294	157	296	158	288	169
0714 ROVEY	922	532	233	103	235	105	222	118

** OFFICIAL CANVASS **

MARICOPA COUNTY, ARIZONA
NOVEMBER 8, 1994
GENERAL

	DOUGHERTY, BERNARD J.			KAMIN, ALAN S.		de LEON, ARMANDO		STICHT, JOHN RI
	B	L	T	S	O	S	O	S
	R	E	G	V	C	A	R	E
	T	A	Y	T	A	Y	T	A
	R	S	E	R	S	E	R	S
	S	T	S	S	T	S	S	T
0715 ROYAL OAK	1,286	900	303	89	291	108	289	107
0716 ROYAL PALM	880	522	241	95	236	102	225	113
0717 RUBY	1,550	711	324	117	332	124	315	131
0718 RUTH	1,079	514	233	95	230	95	235	94
0719 SADDLE RIDGE	1,654	1,275	487	174	486	179	464	193
0720 SAHUARO	1,439	672	286	156	282	158	279	161
0721 SALT RIVER	1,158	653	243	100	230	109	233	110
0722 SAN JUAN	1,018	723	321	92	320	104	287	135
0723 SAN SIMON	1,434	851	356	104	363	111	340	120
0724 SAN VICTOR	1,633	747	300	112	309	118	296	124

0725	SANDIA	1,179	700	280	99	266	110	266	123
0726	SANDPIPER	665	428	195	66	191	72	178	85
0727	SANDSTONE	1,468	716	343	155	330	169	330	174
0728	SANDY SHORES	1,387	751	319	81	322	84	302	103
0729	SANNA	744	449	199	93	189	103	190	98
0730	SANTA MARIA	468	231	88	69	88	67	95	64
0731	SANTAN	91	53	23	7	21	7	22	9
0732	SANTO	748	458	195	66	198	69	189	76
0733	SARATOGA	1,878	1,326	472	170	447	198	444	213
0734	SCOTTSDALE	1,090	545	207	93	193	108	202	101
0735	SELLS	872	361	168	101	169	102	173	103
0736	SENTINEL	107	47	19	10	19	12	21	11
0737	SENTRY	2,010	1,221	532	191	533	203	501	225
0738	SEVILLA	1,911	1,121	480	238	478	235	489	237
0739	SHADOW HILLS	1,136	902	321	111	327	121	316	119
0740	SHADOW RIDGE	1,262	756	316	137	309	152	306	151
0741	SHADOW ROCK	1,097	723	326	92	333	109	308	119
0742	SHADY GLEN	914	395	171	96	153	110	160	107
0743	SHASTA	933	714	252	65	240	72	252	66
0744	SHAW BUTTE	1,639	765	316	182	315	181	306	189
0745	SHAWNEE	1,320	582	246	75	250	77	234	82
0746	SHEA	1,235	764	319	122	307	132	307	136
0747	SHEENA	1,468	952	421	156	425	167	418	173
0748	SHERIDAN	1,272	469	194	100	182	105	231	93
0749	SIERRA	1,611	842	386	175	377	178	376	187
0750	SIERRA VISTA	1,692	715	302	148	293	150	352	136
0751	SIESTA	829	486	176	110	175	109	171	117
0752	SIGNAL BUTTE	767	359	147	45	140	54	143	58
0753	SILVER CREEK	1,754	647	297	117	292	125	286	132
0754	SILVER SPUR	1,166	594	255	102	256	109	246	119
0755	SILVERADO	1,104	330	152	89	145	94	153	89
0756	SILVERTREE	1,332	953	438	137	435	142	400	185

** OFFICIAL CANVASS **

MARICOPA COUNTY, ARIZONA
NOVEMBER 8, 1994
GENERAL

		DOUGHERTY, BERNARD J.		KAMIN, ALAN S.		de LEON, ARMANDO		STICHT, JOHN RI	
0757	SIMIS	1,422	949	462	133	453	147	422	171
0758	SKIFF	121	47	23	10	21	11	28	8
0759	SKY HARBOR	575	150	63	37	59	37	69	35
0760	SKY HAWK	1,609	1,313	503	154	489	173	481	176
0761	SKYLARK	679	554	188	85	185	87	183	88
0762	SOLANO	1,067	643	294	92	296	101	282	118
0763	SOLCITO	1,408	915	423	133	413	142	403	156
0764	SOUTH BANK	778	516	243	61	242	72	230	81
0765	SOUTH MTN HIGH	1,287	415	172	92	173	94	193	92
0766	SOUTHERN	1,734	539	277	99	252	113	323	92
0767	SPANISH GARDEN	972	733	301	101	289	114	285	117
0768	SPRUCE	934	384	174	65	167	73	165	75
0769	ST CHRISTOPHER	1,810	1,098	425	155	407	172	407	170
0770	ST FRANCIS	1,448	714	323	145	312	148	313	149
0771	ST JOHN	1,227	580	235	103	245	97	230	109
0772	ST MORITZ	2,410	1,191	539	213	520	234	523	242
0773	ST VINCENT	1,605	763	357	183	341	200	361	194
0774	STAGECOACH	263	185	70	36	68	36	68	36
0775	STARDUST	1,322	1,057	369	153	365	170	357	173
0776	STARLIGHT	1,494	726	353	169	342	179	344	180
0777	STELLA	1,673	816	373	144	350	163	351	170
0778	STOCKMAN	1,628	958	379	197	362	210	352	224
0779	STONEGATE	806	592	261	62	263	66	247	76
0780	SULLIVAN	520	151	55	38	56	36	68	38
0781	SUMMERHAVEN	1,549	955	429	119	428	126	414	148
0782	SUMMERSTAR	1,029	792	306	100	289	111	283	122
0783	SUN CITY	1,688	1,150	403	201	384	210	380	221
0784	SUN LAKES 1	626	492	192	72	191	79	176	92
0785	SUN LAKES 2	1,337	1,050	371	167	358	178	357	184
0786	SUN LAKES 3	1,184	869	287	157	268	170	267	179
0787	SUN LAKES 4	1,198	961	340	138	353	135	333	158
0788	SUN LAKES 5	1,337	1,010	394	159	390	178	375	182
0789	SUN LAKES 6	1,232	987	378	142	369	153	371	160
0790	SUN LAKES 7	793	655	253	78	241	96	238	99
0791	SUNBURST	1,721	910	383	184	374	190	368	203
0792	SUNDIAL	1,090	392	203	80	196	82	210	76
0793	SUNDOWN	1,435	953	419	115	431	122	406	132
0794	SUNFLOWER	1	1						
0795	SUNLAND	992	355	138	80	131	83	159	79
0796	SUNNY HIGH	1,260	816	389	114	392	122	361	151
0797	SUNNYSIDE	832	525	227	84	218	92	214	97
0798	SUNNYSLOPE	1,248	604	248	134	236	142	223	151

** OFFICIAL CANVASS **

MARICOPA COUNTY, ARIZONA
NOVEMBER 8, 1994
GENERAL

		DOUGHERTY, BERNARD J.		KAMIN, ALAN S.		de LEON, ARMANDO		STICHT, JOHN RI	
0799	SUNRISE	865	389	167	104	164	105	162	106
0800	SUNSET	1,738	792	365	196	351	210	368	206
0801	SUNSET PALMS	2,224	1,036	444	209	426	217	425	229
0802	SUNSHINE	1,695	1,015	432	251	430	252	429	263
0803	SUNSTONE	1,535	1,066	336	97	330	112	319	111
0804	SUPAI	1,184	751	335	135	316	144	321	146
0805	SURPRISE	1,749	583	225	123	219	130	254	117
0806	TANGERINE	1,319	676	295	130	291	137	280	149
0807	TANGLEWOOD	2,753	1,578	627	246	634	247	609	279
0808	TARO	1,534	768	331	175	320	188	327	187
0809	TEMPE 01	1,919	1,081	454	192	443	202	444	212
0810	TEMPE 02	1,316	654	266	91	258	101	260	102
0811	TEMPE 03	1,020	506	218	111	206	121	215	118
0812	TEMPE 04	1,844	665	290	134	289	137	302	135
0813	TEMPE 05	1,601	505	180	102	183	95	191	94
0814	TEMPE 06	1,798	178	74	17	72	18	72	25
0815	TEMPE 07	631	258	113	58	117	57	114	59
0816	TEMPE 08	1,013	563	219	112	212	116	223	113
0817	TEMPE 09	1,561	735	241	149	242	156	248	159
0818	TEMPE 10	2,460	504	201	81	187	93	201	87
0819	TEMPE 11	784	277	115	53	116	53	117	54
0820	TEMPE 12	1,236	340	144	63	150	58	141	68
0821	TEMPE 13	820	370	136	74	128	78	151	78
0822	TEMPE 14	1,167	561	232	94	224	105	220	114
0823	TEMPE 15	1,015	494	197	87	189	90	206	86
0824	TEMPE 16	1,836	664	264	81	254	93	250	97
0825	TEMPE 17	1,152	317	122	72	110	80	114	78
0826	TEMPE 18	1,690	336	139	40	131	48	138	45
0827	TEMPE 19	1,321	386	162	65	156	75	165	65
0828	TEMPE 20	1,826	1,054	403	169	388	187	393	193
0829	TEMPE 21	1,131	610	236	103	219	119	229	115
0830	TEMPE 22	1,451	912	396	113	339	171	326	190
0831	TEMPE 23	1,606	877	352	130	317	162	331	162
0832	TEMPE 24	1,691	924	426	137	407	157	409	164

0833	TEMPE 25	1,610	987	402	132	397	142	401	149
0834	TEMPE 26	1,118	738	332	137	321	145	323	150
0835	TEMPE 27	754	496	178	76	168	78	168	90
0836	TEMPE 28	1,043	608	250	77	242	86	239	89
0837	TEMPE 29	1,091	588	247	98	240	108	233	115
0838	TEMPE 30	974	472	220	90	216	95	212	103
0839	TEMPE 31	1,069	553	233	102	217	111	216	132
0840	TEMPE 32	1,163	429	198	82	205	80	198	89

** OFFICIAL CANVASS **

MARICOPA COUNTY, ARIZONA
NOVEMBER 8, 1994
GENERAL

		DOUGHERTY, BERNARD J.	KAMIN, ALAN S.	de LEON, ARMANDO	STICHT, JOHN RI
		BLEGS	VTRS CAYNES	VTRS CAYNES	VTRS CAYNES
0841	TEMPE 33	824	506 204 82 198	91 197 93	
0842	TEMPE 34	1,219	731 315 123 311	124 292 138	
0843	TEMPE 35	972	606 280 113 273	119 279 120	
0844	TEMPE 36	1,615	1,042 453 146 436	166 440 171	
0845	TEMPE 37	1,379	863 326 100 312	119 314 128	
0846	TEMPE 38	1,139	486 200 97 193	102 204 96	
0847	TEMPE 39	564	218 98 42 95	43 99 40	
0848	TEMPE 40	1,815	894 400 157 387	168 388 175	
0849	TEMPE 41	1,700	996 435 157 423	174 426 173	
0850	TEMPE 42	1,607	980 403 183 403	181 381 209	
0851	TEMPE 43	1,361	390 177 85 176	88 177 85	
0852	TEMPE 44	1,741	949 377 185 366	186 378 193	
0853	TEMPE 45	1,440	721 298 118 291	130 283 132	
0854	TEMPE 46	1,581	953 390 153 395	160 375 181	
0855	TEMPE 47	1,457	876 370 177 355	189 357 189	
0856	TEMPE 48	1,246	775 338 127 329	136 323 148	
0857	TEMPE 49	1,163	720 305 134 295	141 310 144	
0858	TEMPE 50	1,816	862 381 143 380	148 391 151	
0859	TEMPE 51	1,511	763 324 141 320	150 319 158	
0860	TEMPE 52	874	537 232 83 236	87 226 96	
0861	TEMPE 53	1,359	869 354 148 341	170 333 178	
0862	TEMPE 54	1,444	840 320 126 331	125 321 138	
0863	TEMPE 55	1,226	828 356 101 351	112 339 119	
0864	TEMPE 56	1,634	1,095 446 158 402	201 396 223	
0865	TEMPE 57	1,790	1,093 483 160 467	179 459 192	
0866	TEMPE 58	2,780	1,906 796 258 783	275 774 301	
0867	TEMPE 59	2,152	1,463 603 212 594	239 580 259	
0868	TEMPE 60	1,507	650 274 117 265	119 270 123	
0869	TEMPE 61	1,163	651 287 119 283	124 268 131	
0870	TEMPE 62	1,259	740 303 116 296	126 297 126	
0871	TEMPE 63	1,109	678 287 91 275	103 276 110	
0872	TEMPE 64	978	347 139 68 138	71 142 71	
0873	THOMAS	1,102	688 311 119 299	125 301 128	
0874	THORNWOOD	1,462	936 424 139 412	150 406 154	
0875	THUNDERHILL	3,068	2,024 824 227 814	242 804 257	
0876	TIERRA BUENA	940	521 235 122 227	132 228 130	
0877	TOLLESON 1	588	273 88 58 97	54 120 50	
0878	TOLLESON 2	1,461	723 285 121 275	138 326 122	
0879	TONOPAH	822	433 151 146 140	154 144 157	
0880	TOPEKA	1,252	640 284 122 276	132 279 129	
0881	TORTILLA FLAT	42	17 3 5 2	6 2 6	
0882	TOWER	832	452 214 81 204	96 217 87	

** OFFICIAL CANVASS **

MARICOPA COUNTY, ARIZONA
NOVEMBER 8, 1994
GENERAL

		DOUGHERTY, BERNARD J.	KAMIN, ALAN S.	de LEON, ARMANDO	STICHT, JOHN RI
		BLEGS	VTRS CAYNES	VTRS CAYNES	VTRS CAYNES
0883	TOWNLEY	1,605	723 300 154 291	161 293 164	
0884	TREVOR BROWNE	847	349 153 103 150	107 148 109	
0885	TRINITY	1,378	531 221 117 222	120 217 124	
0886	TUMBLEWEED	1,290	531 267 137 258	147 257 146	
0887	TURNEY	1,675	915 411 182 407	189 383 216	
0888	TURQUOISE	1,059	727 327 87 331	96 314 108	
0889	TUTHILL	337	187 76 58 74	60 76 59	
0890	VALENCIA	1,383	681 316 147 301	163 312 152	
0891	VERNON	1,252	488 220 97 206	112 224 108	
0892	VICTORIA	1,036	353 151 76 145	76 145 81	
0893	VILLA RITA	1,261	677 305 114 306	120 301 126	
0894	VILLAGE MEADOWS	1,419	715 281 164 277	169 274 169	
0895	VINEYARD	524	258 100 61 100	58 105 56	
0896	VIRGINIA	1,549	904 401 155 404	155 384 180	
0897	VISTA	1,462	817 366 181 351	193 341 210	
0898	VOLTAIRE	1,451	800 355 154 348	158 348 165	
0899	WADDELL	570	302 120 63 117	62 121 62	
0900	WAGON WHEEL	1,371	978 466 122 482	123 418 170	
0901	WAHALLA	1,742	965 369 148 360	157 362 165	
0902	WALLACE	1,324	562 234 103 226	109 225 114	
0903	WARNER	999	506 180 138 179	141 173 155	
0904	WELDON	1,139	442 211 99 203	104 211 105	
0905	WEST HIGH	1,856	1,104 498 194 478	210 492 219	
0906	WESTBROOK	804	695 320 88 318	92 301 104	
0907	WESTCOTT	1,492	730 302 192 312	182 298 199	
0908	WESTERN STAR	1,838	1,036 408 165 402	181 400 187	
0909	WESTRIDGE	1,282	509 231 146 233	143 227 152	
0910	WESTWARD HO	1,588	477 188 94 184	103 184 105	
0911	WESTWIND	1,618	652 275 178 264	186 280 178	
0912	WHITE	1,771	991 391 243 380	254 401 257	
0913	WHITTIER	742	369 167 62 155	71 163 65	
0914	WHITTON	1,203	661 298 119 297	115 302 125	
0915	WICKENBURG 1	1,840	1,102 401 207 384	233 375 241	
0916	WICKENBURG 2	1,729	1,101 383 192 369	199 373 207	
0917	WIER	1,534	834 341 176 340	181 338 188	
0918	WIGWAM	1,340	979 422 146 407	160 397 172	
0919	WIKIEUP	1,491	788 354 168 345	176 343 183	
0920	WILDER	1,230	922 452 105 474	96 386 164	
0921	WILDWOOD	1,081	867 307 126 309	132 297 136	
0922	WILLETTA	504	172 72 39 71	38 73 40	
0923	WILLIAMS FIELD	1,975	1,408 523 196 506	209 500 211	
0924	WILLOW	1,878	1,189 511 173 512	184 487 209	

** OFFICIAL CANVASS **

MARICOPA COUNTY, ARIZONA
NOVEMBER 8, 1994
GENERAL

		DOUGHERTY, BERNARD J.	KAMIN, ALAN S.	de LEON, ARMANDO	STICHT, JOHN RI
		BLEGS	VTRS CAYNES	VTRS CAYNES	VTRS CAYNES

	V T R S	C A S	Y E T	N O	Y E S	N O	Y E S	N O
0925 WILSHIRE	1,548	989	417	145	410	160	390	195
0926 WINDMERE	1,814	1,004	451	160	437	170	448	171
0927 WINDROSE	1,490	775	360	165	352	180	348	185
0928 WINDSONG	1,554	928	397	101	390	111	390	113
0929 WINDSOR	741	345	150	63	148	64	149	70
0930 WINSTON	1,074	419	167	64	167	69	163	72
0931 WITTMANN	1,407	631	257	156	253	156	259	159
0932 WOOD	1,701	891	392	192	387	196	380	205
0933 WOODRIDGE	990	534	225	119	224	122	227	120
0934 XAVIER	1,145	538	223	95	212	102	214	108
0935 YALE	1,439	920	401	166	385	185	380	188
0936 YOUNGTOWN	1,678	1,007	352	173	332	198	337	194
0937 YUCCA	1,346	739	353	133	340	144	340	152
0938 YUKON	1,148	574	256	131	252	134	242	144
0939 YUMA	1,897	1,192	519	167	508	178	510	183

** OFFICIAL CANVASS **

MARICOPA COUNTY, ARIZONA
NOVEMBER 8, 1994
GENERAL

	DOUGHERTY, BERNARD J. B R L E T G S	KAMIN, ALAN S. V C T A Y R S E N S T S O	de LEON, ARMANDO Y E N S O	STICHT, JOHN RI Y E N S O
TOTAL	1189814 655,732	276,867 117,656	271,748 124,217	269,630 129,775 2
CONG. DIST. 1	355,239 190,984	80,912 32,919	79,151 34,953	78,763 36,613
CONG. DIST. 2	94,976 38,294	16,251 8,158	15,742 8,592	17,479 8,223
CONG. DIST. 3	211,289 122,988	50,020 22,855	48,838 24,110	48,773 24,680
CONG. DIST. 4	362,621 204,073	88,925 36,270	87,791 38,363	85,136 41,122
CONG. DIST. 6	165,689 99,393	40,759 17,454	40,226 18,199	39,479 19,137
ST. LEG. DIST. 4	1 1			
ST. LEG. DIST. 6	84,706 48,153	20,530 8,174	20,221 8,541	20,167 8,905
ST. LEG. DIST. 7	11,850 4,810	2,000 956	1,958 1,005	2,125 983
ST. LEG. DIST. 11	183 110	35 16	32 24	36 21
ST. LEG. DIST. 15	68,268 43,003	16,901 7,726	16,459 8,200	16,255 8,466
ST. LEG. DIST. 16	70,731 37,529	16,289 7,883	15,992 8,211	15,795 8,525
ST. LEG. DIST. 17	72,478 40,756	16,868 7,662	16,440 8,105	16,526 8,219
ST. LEG. DIST. 18	73,799 42,205	18,691 6,900	18,466 7,312	17,546 8,216
ST. LEG. DIST. 19	78,628 45,319	18,642 8,750	18,261 9,146	18,054 9,512
ST. LEG. DIST. 20	53,001 24,499	11,034 5,310	10,746 5,599	11,145 5,596
ST. LEG. DIST. 21	67,089 39,740	16,133 6,940	15,879 7,227	15,562 7,627
ST. LEG. DIST. 22	39,095 14,564	6,341 3,171	6,144 3,334	6,851 3,123
ST. LEG. DIST. 23	38,660 15,266	6,361 3,160	6,137 3,328	6,986 3,101
ST. LEG. DIST. 24	75,500 42,364	18,099 7,815	17,819 8,252	17,422 8,682
ST. LEG. DIST. 25	64,326 34,536	14,927 6,259	14,607 6,649	14,518 7,030
ST. LEG. DIST. 26	80,962 46,543	20,049 7,300	19,781 7,862	19,224 8,461
ST. LEG. DIST. 27	81,173 43,142	18,002 6,945	17,454 7,583	17,437 7,946
ST. LEG. DIST. 28	98,687 60,090	25,452 9,384	25,345 9,943	24,285 10,756
ST. LEG. DIST. 29	57,187 28,342	12,155 5,464	11,937 5,682	11,898 5,953
ST. LEG. DIST. 30	73,490 44,760	18,358 7,841	18,070 8,214	17,798 8,653
COUNTY SUPV. DIST. 1	246,504 133,397	56,114 22,784	54,877 24,245	54,710 25,326
COUNTY SUPV. DIST. 2	279,009 165,316	69,325 27,309	68,631 28,679	66,693 30,698
COUNTY SUPV. DIST. 3	266,260 148,575	64,100 27,525	63,100 29,040	61,366 30,926
COUNTY SUPV. DIST. 4	248,498 146,445	60,478 26,655	59,093 28,225	58,718 29,194
COUNTY SUPV. DIST. 5	149,543 61,999	26,850 13,383	26,047 14,028	28,143 13,631
BUCKEYE J.P.	12,327 7,093	2,929 1,667	2,824 1,756	2,779 1,842
CENTRAL PHX J.P.	26,770 14,690	6,535 2,524	6,408 2,682	6,304 2,918
CHANDLER J.P.	102,723 60,845	25,405 9,858	24,992 10,417	24,856 10,921
EAST MESA J.P.	77,877 46,096	18,634 7,965	18,379 8,316	18,018 8,749
EAST PHX NO. 1 J.P.	26,369 11,954	5,177 2,416	5,008 2,562	5,234 2,540
EAST PHX NO. 2 J.P.	50,782 30,030	13,132 4,726	12,921 5,138	12,515 5,628
GILA BEND J.P.	1,255 590	189 116	187 120	183 131
GLENDALE J.P.	116,830 61,178	26,833 12,989	26,298 13,572	26,308 13,945
MARYVALE J.P.	33,498 14,912	6,794 3,238	6,575 3,418	7,012 3,312
NORTH MESA J.P.	35,632 20,619	8,684 3,959	8,547 4,065	8,391 4,326
NORTH EAST PHX J.P.	112,171 62,188	26,324 11,991	25,830 12,639	25,279 13,266

** OFFICIAL CANVASS **

MARICOPA COUNTY, ARIZONA
NOVEMBER 8, 1994
GENERAL

	DOUGHERTY, BERNARD J. B R L E T G S	KAMIN, ALAN S. V C T A Y R S E N S T S O	de LEON, ARMANDO Y E N S O	STICHT, JOHN RI Y E N S O
NORTH WEST PHX J.P.	62,990 34,623	15,259 5,940	15,086 6,239	14,398 6,935
PEORIA J.P.	107,112 65,153	25,635 11,185	25,047 11,801	24,948 12,133
SCOTTSDALE J.P.	141,350 85,342	36,541 13,052	36,302 13,933	34,857 15,086
S. MESA/GILBERT J.P.	50,853 29,011	12,381 5,332	12,175 5,539	12,085 5,798
SOUTH PHOENIX J.P.	31,523 12,869	5,315 2,737	5,136 2,868	5,818 2,706
TEMPE J.P.	80,486 39,277	16,303 6,548	15,783 7,100	15,913 7,368
TOLLESON J.P.	45,485 20,275	9,170 4,786	8,958 4,995	9,269 4,996
WEST MESA J.P.	33,979 15,497	6,760 2,871	6,622 3,036	6,680 3,128
WEST PHX J.P.	14,825 4,776	1,901 987	1,852 1,031	2,112 972
WICKENBURG J.P.	24,977 18,714	6,966 2,769	6,818 2,990	6,671 3,075
EVIT DIST. NO. 1	62,297 37,506	16,229 5,702	16,025 6,177	15,446 6,663
EVIT DIST. NO. 2	56,087 25,619	10,617 4,350	10,252 4,717	10,376 4,876
EVIT DIST. NO. 3	70,747 39,907	16,835 6,162	16,582 6,539	16,524 6,870
EVIT DIST. NO. 4	48,998 24,264	10,586 4,471	10,410 4,676	10,393 4,905
EVIT DIST. NO. 5	72,879 44,278	18,815 6,657	18,782 7,053	17,925 7,762
EVIT DIST. NO. 6	46,095 25,016	10,337 4,778	10,178 4,933	10,047 5,221
EVIT DIST. NO. 7	53,943 30,785	13,111 5,543	12,852 5,801	12,712 6,105
EVIT DIST. NO. 8	60,008 36,974	14,938 6,197	14,734 6,485	14,453 6,784
EVIT DIST. NO. 9	40,664 24,887	10,163 4,462	9,946 4,714	9,968 4,849
EVIT	511,718 289,236	121,631 48,322	119,761 51,095	117,844 54,035 1
CITY OF MESA	152,213 83,512	34,916 15,230	34,367 15,857	33,955 16,642

** OFFICIAL CANVASS **

MARICOPA COUNTY, ARIZONA
NOVEMBER 8, 1994
GENERAL

	O'TOOLE, THOMAS WILLIAM B R L E T G S	SILVERMAN, BARRY G. V C T A Y R S E N S T S O	HOTHAM, JEFFREY A. Y E N S O	WILKINS MICHAEL Y E N S O
0001 ACACIA	1,744 1,009	413 195	417 196	403 206
0002 ACUNA	1,215 459	199 112	203 106	200 109
0003 ADOBE	585 252	95 68	87 72	90 68
0004 AGUA FRIA	1,452 1,104	408 113	392 130	396 120

0005	AGUILA	235	147	47	38	49	36	45	39
0006	AHWATUKEE	2,210	1,529	622	206	619	223	611	219
0007	AIRE LIBRE	801	450	183	88	175	98	174	93
0008	ALHAMBRA	1,214	531	269	105	252	117	249	116
0009	ALICE	1,180	758	357	136	354	142	317	160
0010	ALMERIA	1,037	442	196	89	201	84	195	90
0011	ALPACA	1,670	1,337	545	150	546	168	541	154
0012	ALTA MESA	1,696	962	412	173	418	167	391	187
0013	ALTA VISTA	940	476	224	108	219	112	216	109
0014	ALTADENA	1,472	810	321	176	320	175	306	185
0015	AMBER	1,318	838	357	153	344	167	328	175
0016	ANDERSON	1,550	695	316	113	295	128	302	114
0017	ANDORA	1,180	642	267	101	277	107	256	112
0018	ANGELA	1,925	1,167	512	150	471	186	492	165
0019	ANGUS	1,643	664	290	82	284	98	281	91
0020	ANNETTE	1,143	561	262	115	258	121	254	126
0021	APACHE	1,059	583	254	91	253	93	233	105
0022	APPLEBY	1,150	732	314	153	307	164	297	171
0023	ARCADIA	1,566	950	427	139	417	148	405	150
0024	ARDMORE	870	349	139	76	134	79	127	85
0025	ARIES	1,347	622	284	103	300	102	280	104
0026	ARLINGTON	71	51	19	6	16	9	17	8
0027	ARROWHEAD	1,317	1,022	368	139	367	142	357	147
0028	ASTER	654	410	148	96	141	101	143	99
0029	ATHENS	1,810	1,070	421	173	407	184	402	186
0030	AUGUSTA	1,457	888	396	163	385	179	377	173
0031	AVALON	504	267	98	52	95	55	100	50
0032	AVONDALE 1	1,723	665	302	163	300	165	304	158
0033	AVONDALE 2	1,562	560	237	132	232	137	225	146
0034	BALSZ	1,167	458	193	83	191	87	180	99
0035	BANFF	1,643	1,009	400	187	390	197	376	202
0036	BARCELONA	789	394	168	93	170	97	162	94
0037	BARNES	1,157	847	352	127	327	147	329	144
0038	BEARDSLEY	1,690	1,255	481	219	464	235	452	241
0039	BELMONT	1,102	667	304	97	285	122	289	113
0040	BERKELEY	740	310	145	79	139	88	139	87
0041	BERRIDGE	1,576	922	413	136	409	149	403	145
0042	BERYL	1,466	860	401	149	402	151	395	157

		O'TOOLE, THOMAS WILLIAM	SILVERMAN, BARRY G.	HOTHAM, JEFFREY A.	WILKINS MICHAEL
0043	BETHANY	521	362	170	38	161	50	156	43
0044	BETHUNE	733	287	75	44	72	46	70	49
0045	BILTMORE	1,341	845	380	92	405	82	356	94
0046	BISCUIT FLAT	160	100	38	17	36	22	34	22
0047	BLACK CANYON	1,042	383	171	72	169	72	170	74
0048	BLACKHAWK	1,372	575	236	139	252	132	236	141
0049	BLANCHE	954	536	222	103	220	107	215	107
0050	BLUE SKY	1,205	994	367	126	347	149	349	136
0051	BLUEBIRD	851	392	132	101	133	101	133	100
0052	BLUEFIELD	1,353	556	238	129	225	141	221	144
0053	BOLO	370	218	94	54	100	51	95	53
0054	BONANZA	1,006	824	296	123	287	137	279	137
0055	BRIARWOOD	774	621	221	75	219	81	216	82
0056	BRILL	1,036	351	139	73	140	72	133	74
0057	BRITTON	1,692	544	262	125	262	124	247	138
0058	BROADWAY	652	245	101	67	96	67	97	63
0059	BROOK HOLLOW	1,459	960	399	127	385	150	372	155
0060	BROOKWOOD	1,106	683	301	96	296	104	295	99
0061	BUCKEYE 1	1,477	835	334	200	325	203	307	218
0062	BUCKEYE 2	925	456	193	99	189	108	188	106
0063	BUENA TERRA	921	558	242	76	238	86	232	80
0064	BUFFALO RIDGE	2,182	1,286	492	261	484	267	460	282
0065	BURGESS	1,652	649	298	150	295	151	285	153
0066	CACTUS	830	415	161	94	160	102	155	102
0067	CACTUS GLEN	1,100	658	295	111	289	115	287	121
0068	CALAVAR	1,752	948	422	155	412	166	394	173
0069	CALAVEROS	1,568	1,053	446	132	458	131	428	145
0070	CALICO	996	670	329	72	327	75	300	85
0071	CALYPSO	942	701	258	97	248	101	252	107
0072	CAMBRIDGE	582	199	90	53	89	53	90	53
0073	CAMDEN	1,312	942	335	135	326	149	311	156
0074	CAMELBACK HIGH	1,069	695	295	118	298	113	291	114
0075	CAMELHEAD	901	606	272	68	259	82	243	87
0076	CAMELVIEW	1,246	814	341	103	336	112	313	116
0077	CAMEO	1,491	1,084	388	121	375	135	374	136
0078	CAMERON	1,284	734	358	135	350	140	346	148
0079	CAMPO BELLO	941	465	189	97	189	103	186	102
0080	CANAL	974	440	183	87	178	91	174	95
0081	CANTERBURY	1,343	856	334	105	332	117	320	120
0082	CANYON PARK	583	152	61	32	63	31	64	31
0083	CAPISTRANO	780	367	144	57	142	58	135	64
0084	CAREFREE	1,691	1,146	458	196	434	218	433	207

		O'TOOLE, THOMAS WILLIAM	SILVERMAN, BARRY G.	HOTHAM, JEFFREY A.	WILKINS MICHAEL
0085	CARNATION	1,296	643	274	100	273	104	258	106
0086	CAROL	1,980	1,006	398	210	395	219	393	216
0087	CAROL ANN	1,687	860	353	173	355	172	339	185
0088	CAROLINA	1,279	793	367	95	361	108	356	108
0089	CARSON	2,048	893	376	220	376	217	359	230
0090	CARTWRIGHT	800	348	163	67	168	70	155	74
0091	CASCADE	805	511	200	102	202	101	186	113
0092	CASH	52	21	8	4	8	5	7	5
0093	CASHION	1,060	385	161	77	149	81	155	80
0094	CAVALIER	584	360	137	76	138	80	131	80
0095	CAVE CREEK 1	1,020	598	222	119	214	121	210	128
0096	CAVE CREEK 2	693	477	147	99	142	108	142	106
0097	CAVE CREEK 3	52	34	9	7	8	8	8	8
0098	CEDAR HILLS	1,467	1,127	399	157	391	176	402	166
0099	CENTRAL HIGH	581	220	115	38	113	39	109	41
0100	CENTURY	1,123	709	313	79	319	88	290	103
0101	CHANDLER 01	1,805	986	476	176	470	184	451	197
0102	CHANDLER 02	1,700	761	321	135	313	142	311	142
0103	CHANDLER 03	1,448	821	345	96	335	107	326	115
0104	CHANDLER 04	1,851	1,157	462	197	454	210	439	219
0105	CHANDLER 05	1,522	855	369	160	369	161	364	171
0106	CHANDLER 06	1,272	689	281	129	266	134	263	140
0107	CHANDLER 07	1,294	717	296	131	297	128	295	133
0108	CHANDLER 08	1,941	884	389	169	383	180	379	181
0109	CHANDLER 09	1,567	884	391	158	397	164	382	170
0110	CHANDLER 10	1,404	878	389	147	389	148	385	149
0111	CHANDLER 11	2,311	1,366	561	236	570	235	554	241
0112	CHANDLER 12	1,179	625	248	136	239	143	238	141

0113 CHANDLER 13	1,277	759	314	142	309	151	297	158
0114 CHANDLER 14	1,215	588	254	102	250	106	237	118
0115 CHANDLER 15	2,256	1,381	599	228	580	249	579	245
0116 CHANDLER 16	2,195	1,331	572	187	559	205	549	204
0117 CHANDLER 17	2,148	1,090	492	171	486	180	478	181
0118 CHANDLER 18	1,822	1,103	489	158	479	172	464	177
0119 CHANDLER 19	1,519	854	356	193	358	192	361	187
0120 CHANDLER 20	1,540	915	393	169	400	165	376	175
0121 CHANDLER 21	1,213	768	306	139	309	136	297	143
0122 CHANDLER 22	833	402	178	84	177	86	168	92
0123 CHANDLER 23	1,627	993	436	159	434	167	417	173
0124 CHANDLER 24	2,267	1,158	507	206	490	215	477	228
0125 CHANDLER 25	1,122	668	296	125	291	127	282	140
0126 CHANDLER 26	1,183	576	273	87	270	90	274	86

** OFFICIAL CANVASS **

MARICOPA COUNTY, ARIZONA
NOVEMBER 8, 1994
GENERAL

	O'TOOLE, THOMAS WILLIAM	SILVERMAN, BARRY G.	HOTHAM, JEFFREY A.	WILKINS MICHAEL
0127 CHANDLER 27	1,817	886	372	139	375	142	370	140
0128 CHANDLER 28	1,380	589	263	84	258	93	248	99
0129 CHANDLER 29	1,912	975	401	185	391	193	383	196
0130 CHANDLER 30	1,433	771	331	164	329	166	316	177
0131 CHANDLER 31	1,292	813	307	139	303	147	305	145
0132 CHANDLER 32	1,492	907	385	125	386	130	375	135
0133 CHANDLER 33	1,008	425	205	92	201	93	193	99
0134 CHAPARRAL	1,112	676	283	97	270	114	269	108
0135 CHARLESTON	1,499	773	324	161	316	173	309	175
0136 CHARTER OAK	1,581	886	345	179	346	185	333	190
0137 CHENEY	1,769	1,276	591	136	571	161	540	165
0138 CHERRY HILLS	1,025	641	260	120	259	120	248	127
0139 CHERYL	919	648	304	83	304	87	288	97
0140 CHEYENNE	1,826	1,078	468	174	477	170	458	175
0141 CHOLLA	1,719	897	391	191	375	209	367	210
0142 CHRISTY	1,326	730	327	153	332	152	324	155
0143 CIELO	1,352	667	314	76	329	81	308	86
0144 CINNABAR	946	364	178	87	170	91	169	94
0145 CITRUS	1,516	939	414	141	410	154	386	160
0146 CLAREMONT	681	418	181	77	171	90	166	89
0147 CLARENDON	1,376	834	369	154	367	162	353	159
0148 CLAYTON	1,594	742	348	180	343	184	336	187
0149 CLEARVIEW	1,701	938	423	124	429	131	411	129
0150 CLIFFVIEW	815	489	227	57	239	55	215	61
0151 CLINTON	1,069	447	206	75	207	82	191	89
0152 COCOPAH	1,456	895	397	138	376	157	372	150
0153 COLONNADE	1,690	931	387	172	385	179	382	178
0154 COLUMBUS	1,333	881	362	170	351	175	354	170
0155 COMET	2,146	1,061	466	248	453	256	440	271
0156 COMPADRE	670	478	224	59	222	59	227	51
0157 CONQUISTADOR	1,010	812	262	148	253	161	249	165
0158 CONTENTION MINE	1,064	518	215	121	215	115	213	119
0159 CONTINENTAL	855	432	201	68	198	70	190	71
0160 COOLIDGE	752	320	139	97	137	97	136	96
0161 COPPER HILLS	1,350	816	378	113	379	122	365	119
0162 COPPERSTONE	879	685	234	81	223	102	225	88
0163 COPPERWOOD	1,560	826	374	169	364	181	353	186
0164 CORA	1,630	726	374	164	363	173	361	174
0165 CORALBELL	1,169	880	356	112	345	117	326	132
0166 CORDONIZ	1,501	787	363	173	356	183	344	189
0167 CORDOVA	1,000	532	233	112	226	119	217	121
0168 CORONADO	1,258	712	298	114	294	129	272	130

** OFFICIAL CANVASS **

MARICOPA COUNTY, ARIZONA
NOVEMBER 8, 1994
GENERAL

	O'TOOLE, THOMAS WILLIAM	SILVERMAN, BARRY G.	HOTHAM, JEFFREY A.	WILKINS MICHAEL
0169 CORRINE	1,740	1,160	511	224	491	247	493	240
0170 CORTEZ	962	392	179	81	178	87	179	75
0171 COTTON LANE	1,061	648	286	145	283	153	272	163
0172 COTTONWOOD	980	450	210	102	217	99	212	102
0173 COUNTRY CLUB	1,238	631	284	106	275	111	263	108
0174 COUNTRY GABLES	1,451	697	296	166	289	167	291	171
0175 COUNTRY MEADOWS	1,118	651	316	125	309	127	302	136
0176 CREIGHTON	1,663	844	346	174	348	183	328	194
0177 CRESCENT	1,453	1,183	475	121	460	137	450	135
0178 CRESTVIEW	1,080	730	307	83	309	92	290	97
0179 CRESTWOOD	1,012	592	261	91	273	82	253	99
0180 CRITTENDEN	1,671	806	382	164	374	168	379	160
0181 CROCUS	1,362	793	339	166	335	172	329	175
0182 CROSBY	1,423	1,031	380	167	360	181	357	185
0183 CULVER	1,060	373	188	86	189	84	184	88
0184 CYPRESS	172	54	14	11	14	12	13	13
0185 DAHLIA	1,885	1,157	521	264	517	269	510	276
0186 DAILEY	841	453	190	83	189	87	185	86
0187 DAISY	2,066	1,211	536	250	526	257	521	263
0188 DALLAS	1,745	880	430	168	425	181	423	179
0189 DANBURY	1,369	772	328	153	318	164	310	169
0190 DEADMAN WASH	576	357	137	94	139	88	138	92
0191 DEER CANYON	1,820	1,089	504	128	490	137	482	144
0192 DEER VALLEY	724	389	173	76	169	79	168	79
0193 DEERVIEW	1,350	707	305	110	307	109	293	120
0194 DEL JOYA	1,922	1,205	537	126	559	133	509	147
0195 DENTON	1,724	770	391	159	392	165	381	169
0196 DESERT BELL	1,335	395	173	82	174	86	183	80
0197 DESERT COVE	1,588	872	369	142	363	152	349	150
0198 DESERT CREST	568	397	196	53	195	57	182	61
0199 DESERT HARBOR	1,354	920	409	140	404	147	395	152
0200 DESERT HILLS	601	348	116	85	118	84	123	80
0201 DESERT LAKE	60	41	15	7	14	8	15	6
0202 DESERT LANE	1,059	518	206	94	200	101	190	103
0203 DESERT PARK	1,070	627	274	98	278	106	264	114
0204 DESERT RIDGE	1,619	1,167	580	139	571	165	530	164
0205 DESERT SAGE	2,459	1,434	577	300	565	317	550	323
0206 DESERT SHADOWS	1,542	981	426	157	414	166	399	181
0207 DESERT SKY	826	496	229	101	231	101	223	107
0208 DESERT SPRINGS	1,458	875	391	158	391	162	387	156
0209 DESERT VIEW	926	441	157	77	155	84	147	87
0210 DESERT WINDS	1,452	796	305	178	306	184	296	186

** OFFICIAL CANVASS **

MARICOPA COUNTY, ARIZONA
NOVEMBER 8, 1994
GENERAL

O'TOOLE, THOMAS WILLIAM | SILVERMAN, BARRY G. | HOTHAM, JEFFREY A. | WILKINS MICHAEL

0211	DEVONSHIRE	2,351	1,398	631	248	615	260	619	252
0212	DIAMOND	1,413	783	313	165	312	165	286	190
0213	DIXILETA	2,100	1,284	524	276	513	286	500	304
0214	DOS	2	2		1		1		1
0215	DOUBLETREE	886	596	233	84	237	86	231	86
0216	DOVE VALLEY	24	11	7	2	6	3	7	2
0217	DREAMY DRAW	942	542	230	97	223	102	216	107
0218	DREYFUS	1,690	1,006	419	139	421	148	411	149
0219	DUNBAR	2,446	196	57	45	56	46	55	44
0220	DUSTY TRAIL	631	547	229	70	223	75	221	72
0221	DYSART	135	67	27	7	26	9	27	8
0222	EARLL	1,401	630	281	165	286	163	276	173
0223	EASTSIDE	1,585	832	316	118	318	127	307	122
0224	ECHO	1,291	684	305	129	301	139	290	148
0225	ECHO MOUNTAIN	1,371	722	318	150	303	167	303	164
0226	EDGEMONT	1,185	534	236	134	232	147	229	138
0227	EDGEWATER	1,303	1,002	422	131	426	145	391	156
0228	EDISON	1,015	275	113	58	111	56	105	56
0229	EL CAMINO	1,231	525	224	99	218	109	209	113
0230	EL CARO	1,271	527	256	104	249	113	247	111
0231	EL DOMINGO	1,769	961	434	173	424	186	397	201
0232	EL DORADO	987	661	231	75	225	92	228	75
0233	EL MIRAGE	1,657	525	147	106	158	99	144	106
0234	ELM	1,306	589	291	115	297	113	281	118
0235	ELWOOD	1,739	666	299	151	298	148	299	149
0236	EMERALD	1,323	956	308	100	300	118	299	112
0237	ENCANTO	858	530	215	99	213	103	206	107
0238	ESCOBAR	1,025	575	232	131	228	139	221	136
0239	ESCONDIDO	1,441	779	298	167	306	167	288	176
0240	ESTRELLA	1,054	416	173	124	165	132	169	129
0241	EUCLID	883	380	160	76	160	77	152	79
0242	EUGIE	1,360	732	290	191	289	194	281	195
0243	EVANS	1,513	937	391	169	398	180	381	184
0244	EXETER	1,001	665	301	68	308	81	281	91
0245	FAIRMOUNT	1,143	533	205	115	203	120	186	123
0246	FENIMORE	754	431	158	100	152	109	143	112
0247	FERN	1,185	666	250	97	255	104	242	102
0248	FIESTA	2,132	1,669	580	189	586	194	569	201
0249	FILLMORE	1,471	549	235	153	224	168	231	159
0250	FLEETWOOD	953	482	221	84	231	85	212	94
0251	FLOWER	1,655	924	404	157	418	158	380	168
0252	FLYNN	1,268	805	341	169	322	189	317	190

** OFFICIAL CANVASS **

MARICOPA COUNTY, ARIZONA
NOVEMBER 8, 1994
GENERAL

		O'TOOLE, THOMAS WILLIAM	SILVERMAN, BARRY G.	HOTHAM, JEFFREY A.	WILKINS MICHAEL
0253	FOREST HILLS	1,032	758	293	136
0254	FORT MCDOWELL	188	79	39	20
0255	FOWLER	995	433	179	92
0256	FOX	198	99	47	21
0257	FOXWOOD	1,592	843	375	158
0258	FRANKLIN	750	413	167	74
0259	FTN HILLS 1	1,045	702	270	142
0260	FTN HILLS 2	1,549	964	365	210
0261	FTN HILLS 3	2,207	1,270	489	203
0262	FTN HILLS 4	1,729	1,211	482	186
0263	FTN HILLS 5	1,377	864	303	187
0264	FTN HILLS 6	787	531	211	83
0265	GARDEN GROVES	1,805	746	329	147
0266	GARDENS	420	174	81	33
0267	GARFIELD	988	377	156	85
0268	GATEWAY	1,495	629	295	137
0269	GEMINI	1,052	538	260	108
0270	GILA BEND	895	364	120	70
0271	GILA CROSSING	441	156	86	24
0272	GILBERT 01	1,061	522	225	96
0273	GILBERT 02	1,552	823	361	176
0274	GILBERT 03	1,450	856	376	155
0275	GILBERT 04	1,048	604	262	101
0276	GILBERT 05	1,024	686	271	129
0277	GILBERT 06	1,747	1,125	489	171
0278	GILBERT 07	1,694	1,041	461	164
0279	GILBERT 08	631	426	178	70
0280	GILBERT 09	1,430	888	382	134
0281	GILBERT 10	2,325	1,418	640	257
0282	GILBERT 11	2,070	1,295	548	183
0283	GILBERT 12	1,393	915	353	135
0284	GILBERT 13	1,027	531	244	97
0285	GILBERT 14	703	406	167	58
0286	GILBERT 15	1,811	1,019	445	169
0287	GLENDALE 01	1,765	958	407	204
0288	GLENDALE 02	895	243	114	61
0289	GLENDALE 03	1,579	963	355	142
0290	GLENDALE 04	1,606	492	211	104
0291	GLENDALE 05	1,160	659	263	183
0292	GLENDALE 06	1,730	991	453	188
0293	GLENDALE 07	1,656	954	417	164
0294	GLENDALE 08	1,073	675	288	128

** OFFICIAL CANVASS **

MARICOPA COUNTY, ARIZONA
NOVEMBER 8, 1994
GENERAL

		O'TOOLE, THOMAS WILLIAM	SILVERMAN, BARRY G.	HOTHAM, JEFFREY A.	WILKINS MICHAEL
0295	GLENDALE 09	1,470	875	372	170
0296	GLENDALE 10	1,033	437	211	94
0297	GLENDALE 11	1,440	663	266	131
0298	GLENDALE 12	710	398	151	72
0299	GLENDALE 14	1,244	629	275	128
0300	GLENDALE 15	465	223	107	44
0301	GLENDALE 16	922	470	201	101
0302	GLENDALE 17	705	409	177	92
0303	GLENDALE 18	1,606	852	384	186
0304	GLENDALE 19	1,553	656	343	133
0305	GLENDALE 20	1,289	429	232	63
0306	GLENDALE 21	959	375	156	79
0307	GLENDALE 22	1,989	893	404	194

0308	GLENDALE 23	703	298	126	78	129	77	126	79
0309	GLENDALE 24	996	536	242	96	243	101	233	105
0310	GLENDALE 25	1,286	661	284	139	293	139	286	138
0311	GLENDALE 26	1,382	561	272	141	266	142	260	150
0312	GLENDALE 27	1,608	771	352	201	343	212	344	210
0313	GLENDALE 28	1,064	466	203	108	204	104	200	104
0314	GLENDALE 29	1,524	780	329	212	319	219	323	222
0315	GLENDALE 30	998	311	134	64	129	65	130	64
0316	GLENDALE 31	1,653	806	379	176	385	170	378	177
0317	GLENDALE 32	1,004	462	226	93	220	100	217	102
0318	GLENDALE 33	53	8	4	4	3	5	3	5
0319	GLENDALE 34	307	133	57	34	53	37	58	33
0320	GLENN	1,500	1,085	480	146	475	166	437	177
0321	GLENROSA	1,577	956	417	161	409	175	404	175
0322	GOLD DUST	1,201	764	338	137	328	150	317	150
0323	GOLDEN	1,299	749	302	151	298	164	290	170
0324	GOODYEAR	812	430	209	82	211	86	205	90
0325	GRACE	1,745	814	368	142	357	154	361	150
0326	GRANADA	1,197	567	252	137	247	143	235	154
0327	GRAND VISTA	26	3		2		2		2
0328	GRANITE MOUNTAI	599	415	181	74	174	76	166	88
0329	GREENBRIAR	1,327	788	341	164	331	175	328	174
0330	GREENFIELD	1,253	502	200	127	201	122	202	120
0331	GREENTREE	988	551	246	62	241	70	228	68
0332	GREENWAY	1,655	910	395	162	399	165	380	171
0333	GREYSTONE	1,144	967	394	120	381	142	363	145
0334	GRISWOLD	1,116	518	206	132	210	133	200	134
0335	GROVERS	1,623	677	283	171	276	180	269	181
0336	GUADALUPE 1	1,380	492	162	65	157	64	156	66

		O'TOOLE, THOMAS WILLIAM	SILVERMAN, BARRY G.	HOTHAM, JEFFREY A.	WILKINS MICHAEL
0337	GUADALUPE 2	770	228	66	37	69	34	70	37
0338	HALL	519	359	190	43	171	47	164	49
0339	HAPPY TRAILS	352	263	86	45	85	50	85	48
0340	HAPPY VALLEY	1,776	1,113	445	198	437	208	423	216
0341	HARMONT	1,430	551	266	95	272	97	265	96
0342	HARQUAHALA	84	41	14	8	16	8	15	8
0343	HARRISON	1,112	437	172	80	181	79	172	78
0344	HARTFORD	1,254	845	354	103	342	116	351	106
0345	HASSAYAMPA	258	145	44	42	45	42	45	42
0346	HATCHER	1,181	589	263	90	260	105	248	107
0347	HAYDEN HIGH	1,364	528	239	101	232	102	234	109
0348	HAZELWOOD	1,277	659	287	117	286	130	271	134
0349	HEATHER	1,269	727	281	119	264	132	249	138
0350	HEATHERBRAE	843	272	137	62	128	70	135	65
0351	HELENA	1,379	558	209	137	203	139	201	139
0352	HERMOSA	794	316	116	69	116	59	118	64
0353	HICKIWAN	76	63	13	10	16	8	16	6
0354	HIGLEY	902	563	207	133	199	145	196	145
0355	HILLCREST	1,009	773	285	103	284	108	274	108
0356	HILLERY	1,451	927	423	137	427	140	414	145
0357	HILLVIEW	1,571	913	382	174	385	176	375	184
0358	HILTON	820	298	122	44	116	56	118	54
0359	HOHOKAM	2,054	1,209	541	198	509	222	508	224
0360	HOLIDAY GARDENS	1,352	643	283	159	286	155	277	160
0361	HOLIDAY PARK	600	351	159	76	149	82	151	83
0362	HOLLY	1,447	797	368	136	359	155	358	143
0363	HOLLYHOCK	1,240	525	232	110	224	115	216	121
0364	HOLMES	1,124	632	276	123	268	130	272	127
0365	HONDA	1,439	709	302	125	303	131	285	141
0366	HOPE	1,505	631	273	116	255	127	259	124
0367	HOPI	1,022	759	350	88	355	95	330	97
0368	HORIZON	1,398	873	401	117	399	119	379	133
0369	HORSESHOE	999	503	218	97	218	110	201	110
0370	HUBBELL	1,832	1,019	419	181	423	183	404	182
0371	INDIAN BEND	1,479	763	344	165	341	172	339	170
0372	INDIAN WELLS	658	443	198	78	189	87	190	86
0373	INDIGO	572	414	197	37	208	44	180	51
0374	INGLESIDE	1,246	899	416	140	409	146	406	141
0375	IRONWOOD	1,213	701	287	129	283	136	276	142
0376	ISAAC	1,118	415	186	91	187	96	179	100
0377	JACKSON	513	164	62	40	63	39	61	38
0378	JADE	1,490	707	298	133	288	153	280	142

		O'TOOLE, THOMAS WILLIAM	SILVERMAN, BARRY G.	HOTHAM, JEFFREY A.	WILKINS MICHAEL
0379	JANICE	1,525	720	301	140	293	147	293	145
0380	JASMINE	1,194	931	336	124	314	132	315	130
0381	JAVELINA	311	239	105	45	103	47	104	47
0382	JOHN CABOT	1,056	530	215	109	215	112	208	117
0383	JOSHUA	1,447	1,026	444	117	455	122	418	135
0384	JULIAN	2,017	788	237	124	244	120	231	124
0385	JULIE	1,834	917	390	183	381	191	376	186
0386	JUNIPER	1,196	645	255	113	245	120	242	121
0387	JUSTINE	2,322	1,267	594	180	583	199	568	190
0388	KACHINA	2,042	1,230	546	219	529	235	526	228
0389	KAIBAB	1,453	1,023	481	123	474	135	452	145
0390	KALIL	1,733	1,055	445	169	454	179	427	179
0391	KEIM	1,599	938	374	182	377	184	368	180
0392	KELTON	990	572	250	110	238	122	241	118
0393	KENILWORTH	475	208	84	41	78	42	82	40
0394	KERRY	1,627	901	400	150	380	165	390	158
0395	KIMBERLY	1,498	778	329	160	320	163	314	173
0396	KINGS	1,550	868	322	184	336	191	306	207
0397	KIVA	791	524	220	64	221	67	206	77
0398	KODIAK	1,154	871	321	142	315	160	310	148
0399	KRISTAL	940	628	202	126	190	139	184	142
0400	LAFAYETTE	782	417	204	71	202	76	204	73
0401	LAKESIDE	1,022	533	241	51	240	54	228	56
0402	LAKEVIEW	1,335	975	357	106	335	122	334	118
0403	LAMAR	1,524	1,042	514	152	500	158	468	167
0404	LARKSPUR	1,256	703	301	156	298	159	294	157
0405	LASSEN	1,027	351	180	62	180	67	167	78
0406	LATHAM	1,381	524	239	115	232	123	221	124
0407	LAUREL	1,320	759	333	106	333	107	320	119
0408	LAVEEN	1,406	851	301	208	290	223	276	227
0409	LAWRENCE	1,367	902	463	111	466	111	418	119
0410	LEWIS	1,397	708	299	142	288	155	283	156
0411	LEXINGTON	1,492	855	357	197	352	204	348	208
0412	LIBBY	1,209	639	271	139	263	148	252	156
0413	LIBERTY	1,426	851	320	256	308	268	308	271
0414	LINDNER	1,218	718	301	152	291	167	289	160
0415	LITCHFIELD 1	917	334	150	76	150	76	143	79

0416 LITCHFIELD 2	351	178	66	43	71	39	68	41
0417 LOLA	1,038	611	270	102	261	109	262	107
0418 LOMA VISTA	1,056	700	297	109	289	119	282	124
0419 LONE MOUNTAIN	1,891	1,196	501	234	490	250	486	253
0420 LOOKOUT RIDGE	932	651	288	74	281	83	266	83

		O'TOOLE, THOMAS WILLIAM		SILVERMAN, BARRY G.		HOTHAM, JEFFREY A.		WILKINS MICHAEL
0421 LOWELL	853	305	118	52	122	50	110	53
0422 LUCAS	761	468	200	65	197	65	187	73
0423 LUDLOW	1,279	841	369	128	375	131	357	145
0424 LUKE	1,689	759	337	152	335	158	329	155
0425 LUPINE	1,263	659	237	117	237	118	227	116
0426 LYNWOOD	1,173	418	198	79	190	84	187	85
0427 MADISON HEIGHTS	1,370	994	435	144	430	146	409	158
0428 MADISON PARK	1,407	605	256	131	257	126	237	136
0429 MADRID	879	376	178	64	171	74	174	68
0430 MAGIC STONE	3,040	1,869	752	271	753	275	728	291
0431 MAJORCA	665	426	173	54	173	56	169	58
0432 MALAPAI	1,535	1,063	400	113	442	119	376	130
0433 MANDALAY	1,587	780	377	153	360	177	360	168
0434 MANZANITA	1,505	883	399	150	385	156	385	157
0435 MAPLEWOOD	1,470	835	337	152	328	161	342	149
0436 MARCONI	1,642	822	332	171	332	172	326	177
0437 MARICOPA	1,572	863	361	171	342	181	355	170
0438 MARIGOLD	1,242	694	314	156	316	155	318	151
0439 MARLETTE	963	660	269	90	302	88	258	102
0440 MARSHALL	1,076	667	282	128	278	129	267	137
0441 MARYLAND	1,102	643	275	107	272	119	267	112
0442 MARYVALE	1,461	595	290	136	283	147	273	151
0443 MAUNA LOA	1,482	725	338	170	317	189	314	192
0444 MCCORMICK EAST	2,361	1,579	644	183	640	216	614	213
0445 MCCORMICK WEST	2,205	1,349	590	153	592	172	559	182
0446 MCDONALD	981	542	236	78	239	85	229	82
0447 MCKELLIPS PARK	1,394	739	326	142	312	158	305	158
0448 MCKINLEY	568	152	62	35	68	33	66	32
0449 MCNEIL	1,186	594	253	133	248	136	229	146
0450 MCQUEEN	725	550	229	96	220	107	213	112
0451 MEADOW HILLS	1,352	664	268	89	269	89	256	96
0452 MEADOWBROOK	722	340	134	61	136	64	131	65
0453 MEDLOCK	1,509	970	429	132	440	129	407	138
0454 MERCER	1,285	851	371	138	369	150	351	147
0455 MESA 001	1,088	679	313	109	298	133	299	129
0456 MESA 002	1,569	625	295	107	287	114	280	121
0457 MESA 003	2,087	1,193	506	224	514	218	492	233
0458 MESA 004	1,473	542	220	124	226	118	210	132
0459 MESA 005	1,183	544	203	85	199	89	193	93
0460 MESA 006	1,673	969	428	163	433	162	412	172
0461 MESA 007	761	391	145	63	140	65	134	70
0462 MESA 008	1,444	629	304	115	306	112	296	120

** OFFICIAL CANVASS **

MARICOPA COUNTY, ARIZONA
NOVEMBER 8, 1994
GENERAL

O'TOOLE, THOMAS WILLIAM | SILVERMAN, BARRY G. | HOTHAM, JEFFREY A. | WILKINS MICHAEL

0463 MESA 009	1,684	912	385	194	387	190	363	204
0464 MESA 010	1,813	840	399	171	386	174	361	201
0465 MESA 011	1,208	798	349	113	338	121	339	125
0466 MESA 012	1,166	650	261	133	261	134	252	141
0467 MESA 013	1,715	845	364	148	363	153	348	161
0468 MESA 014	1,858	1,153	499	174	493	187	467	206
0469 MESA 015	2,076	1,026	449	158	444	168	429	173
0470 MESA 016	1,693	961	383	165	382	160	358	184
0471 MESA 017	1,666	1,093	456	211	444	219	438	223
0472 MESA 018	1,491	752	332	138	320	155	318	154
0473 MESA 019	899	440	175	79	174	84	174	78
0474 MESA 020	976	358	171	67	166	72	172	66
0475 MESA 021	1,778	1,016	432	189	445	182	418	206
0476 MESA 022	1,192	415	187	69	174	80	171	81
0477 MESA 023	1,705	873	390	183	384	198	368	210
0478 MESA 024	886	348	151	56	153	57	140	69
0479 MESA 025	1,710	529	233	105	238	103	226	109
0480 MESA 026	1,357	631	285	117	288	120	271	127
0481 MESA 027	977	482	211	111	201	119	202	120
0482 MESA 028	1,501	699	277	129	278	130	268	132
0483 MESA 029	801	449	163	109	157	108	160	103
0484 MESA 030	1,151	690	292	145	289	149	285	143
0485 MESA 031	1,457	639	287	110	286	116	274	123
0486 MESA 032	1,640	868	351	201	351	199	345	202
0487 MESA 033	1,274	681	308	143	309	148	308	145
0488 MESA 034	956	472	243	85	235	96	227	97
0489 MESA 035	677	316	148	57	138	67	128	75
0490 MESA 036	1,157	495	233	82	222	92	219	92
0491 MESA 037	1,236	527	243	112	232	116	232	120
0492 MESA 038	858	395	151	103	145	107	150	105
0493 MESA 039	1,068	559	249	106	246	113	235	121
0494 MESA 040	1,227	907	320	135	310	143	304	142
0495 MESA 041	1,794	916	360	155	337	175	315	187
0496 MESA 042	1,053	442	195	69	183	83	181	84
0497 MESA 043	1,287	720	324	154	315	162	305	165
0498 MESA 044	1,401	828	343	152	338	155	335	154
0499 MESA 045	1,451	850	392	152	382	154	377	163
0500 MESA 046	1,603	829	398	156	383	174	370	182
0501 MESA 047	373	251	85	27	77	33	76	34
0502 MESA 048	1,521	794	321	145	316	156	320	147
0503 MESA 049	1,586	835	363	166	363	172	336	198
0504 MESA 050	1,403	709	340	136	338	141	320	154

** OFFICIAL CANVASS **

MARICOPA COUNTY, ARIZONA
NOVEMBER 8, 1994
GENERAL

O'TOOLE, THOMAS WILLIAM | SILVERMAN, BARRY G. | HOTHAM, JEFFREY A. | WILKINS MICHAEL

		S	T	S	O	S	O	S	O
0505	MESA 051	1,895	921	424	161	427	171	400	186
0506	MESA 052	1,529	844	368	164	361	168	354	170
0507	MESA 053	864	585	242	89	240	91	231	99
0508	MESA 054	1,649	835	360	183	360	180	344	197
0509	MESA 055	1,686	1,028	412	167	367	202	406	173
0510	MESA 056	1,416	925	379	156	374	163	371	163
0511	MESA 057	988	606	219	83	214	81	203	98
0512	MESA 058	1,750	858	338	184	344	178	318	198
0513	MESA 059	964	379	164	80	158	81	158	88
0514	MESA 060	1,615	904	420	146	411	157	383	183
0515	MESA 061	1,782	983	399	194	391	202	392	198
0516	MESA 062	1,512	978	358	164	338	176	332	177
0517	MESA 063	1,976	1,258	537	213	530	221	510	230
0518	MESA 064	997	579	237	83	235	86	231	86
0519	MESA 065	1,241	665	296	129	287	139	279	147
0520	MESA 066	2,336	1,495	623	260	616	265	610	269
0521	MESA 067	1,845	1,051	462	151	458	157	431	176
0522	MESA 068	1,496	955	386	177	391	180	371	189
0523	MESA 069	1,312	861	364	125	371	125	346	147
0524	MESA 070	390	269	94	46	82	57	91	50
0525	MESA 071	2,195	1,462	630	243	643	235	608	261
0526	MESA 072	1,856	1,292	458	183	440	202	428	201
0527	MESA 073	1,545	1,134	376	148	366	154	361	159
0528	MESA 074	3,077	2,385	929	261	926	277	900	297
0529	MESA 075	1,911	1,199	445	168	436	175	427	178
0530	MESA 076	1,580	1,007	406	155	402	156	382	172
0531	MESA 077	1,242	812	305	106	300	111	290	118
0532	MESA 078	1,578	943	402	144	399	148	387	157
0533	MESA 079	434	249	109	48	114	46	109	47
0534	MESA 080	1,305	731	310	136	303	144	300	142
0535	MESA 081	199	85	37	11	34	14	34	15
0536	MESA 082	1,625	520	218	77	209	85	207	87
0537	MESA 083	1,795	875	389	164	378	179	364	193
0538	MESA 084	1,051	673	253	142	250	148	248	147
0539	MESA 085	1,063	562	216	130	213	140	208	141
0540	MESA 086	809	441	195	75	195	77	175	88
0541	MESA 087	1,559	899	388	124	383	138	358	157
0542	MESA 088	888	546	211	91	201	100	202	99
0543	MESA 089	1,992	1,261	523	215	505	231	494	242
0544	MESA 090	1,434	786	305	142	293	151	303	151
0545	MESA 091	1,988	1,447	651	238	616	258	619	258
0546	MESA 092	1,231	663	296	129	290	136	278	145

		O'TOOLE, THOMAS WILLIAM	SILVERMAN, BARRY G.	HOTHAM, JEFFREY A.	WILKINS MICHAEL
0547	MESA 093	1,221	595	253	107	256	104	244	116
0548	MESA 094	661	343	159	55	162	51	154	57
0549	MESA 095	1,245	651	245	104	244	109	229	118
0550	MESA 096	1,561	959	422	170	399	187	399	185
0551	MESA 097	1,448	743	365	120	372	118	364	119
0552	MESA 098	2,189	1,031	397	151	394	157	378	170
0553	MESA 099	1,588	943	412	173	414	175	400	178
0554	MESA 100	1,185	507	198	79	191	88	186	92
0555	MESA 101	1,181	677	253	87	253	90	240	96
0556	MESA 102	1,091	702	309	113	305	118	299	118
0557	MESA 103	791	436	163	61	154	70	147	72
0558	MESA 104	1,471	787	326	165	320	169	311	177
0559	MESA 105	1,582	995	393	135	378	151	386	141
0560	MESA 106	1,185	770	318	111	301	118	297	119
0561	MESA 107	1,413	656	303	133	303	141	300	138
0562	MESA 108	485	234	92	57	92	56	88	61
0563	MESA 109	1,261	655	265	136	228	152	266	132
0564	MESA 110	588	281	94	61	92	60	92	57
0565	MESA 111	1,858	557	253	95	247	99	240	102
0566	MESA 112	1,472	1,014	403	157	402	161	399	160
0567	MESA 113	968	579	228	52	222	56	216	56
0568	MESA 114	975	632	270	113	266	122	259	127
0569	MESA 115	800	465	207	68	216	70	196	75
0570	MESA 116	1,140	743	332	91	337	92	320	109
0571	MESCAL	1,582	920	415	191	412	202	398	207
0572	MESQUITE	1,401	767	328	115	328	125	308	131
0573	METRO	1,626	636	276	124	272	136	255	144
0574	MICHELLE	1,244	713	310	151	317	153	302	157
0575	MICHIGAN	1,498	865	377	146	366	153	365	157
0576	MIMOSA	1,724	1,335	473	175	475	187	471	178
0577	MINNEZONA	836	395	181	104	188	99	176	109
0578	MITCHELL	752	424	171	52	191	50	168	51
0579	MOBILE	106	65	4	22	4	22	5	21
0580	MODOC	1,168	765	321	122	326	121	310	133
0581	MOHAVE	2,168	1,224	514	244	485	268	474	274
0582	MOHAWK	776	376	152	95	145	100	149	100
0583	MONDO PARK	1,008	562	241	127	237	134	227	138
0584	MONROE	673	280	105	49	96	55	98	52
0585	MONTE CRISTO	1,519	974	391	150	383	169	379	165
0586	MONTE VISTA	850	311	163	70	162	70	161	70
0587	MONTECITO	1,151	458	173	109	175	111	165	116
0588	MONTEREY	811	458	209	55	205	65	185	58

		O'TOOLE, THOMAS WILLIAM	SILVERMAN, BARRY G.	HOTHAM, JEFFREY A.	WILKINS MICHAEL
0589	MONTEROSA	1,194	750	329	108	328	113	315	111
0590	MONTOYA	1,408	858	300	185	301	189	295	199
0591	MOON MOUNTAIN	1,236	738	298	129	284	133	293	128
0592	MOON VALLEY	1,487	990	468	113	461	132	446	135
0593	MOONSET	1,065	621	292	72	285	80	280	82
0594	MORRISTOWN	425	259	83	55	79	62	76	64
0595	MORROW	995	480	215	106	214	110	207	117
0596	MORTEN	1,688	908	349	204	347	209	332	217
0597	MOUNTAIN PARK	1,293	896	398	138	399	144	388	142
0598	MOUNTAIN SKY	1,616	958	430	128	407	147	404	148
0599	MOUNTAIN VISTA	1,831	1,188	524	155	548	162	510	170
0600	MOUNTAINSIDE	1,665	1,050	426	156	434	159	415	172
0601	MULBERRY	537	236	114	35	111	40	108	38
0602	MUMMY MOUNTAIN	2,240	1,281	516	161	546	172	509	179
0603	MURPHY	507	188	75	49	72	44	70	48
0604	MUSTANG	1,617	952	436	104	437	117	405	122
0605	MYRTLE	1,423	840	355	172	359	175	348	176
0606	NAVAJO	1,090	695	262	102	257	112	253	116
0607	NEW RIVER	1,372	855	285	256	270	267	261	275
0608	NICOLET	1,217	695	314	137	304	145	304	142
0609	NIGHTINGALE	194	114	39	20	37	20	36	21
0610	NILE	784	260	118	52	117	55	115	53

0611	NISBET	1,430	685	316	172	302	181	298	182
0612	NORTH HIGH	899	464	176	103	180	104	173	106
0613	NORTHVIEW	1,269	744	311	162	315	159	302	171
0614	NORTON	1,519	737	321	133	322	136	313	140
0615	OAKHURST	1,072	745	318	108	327	117	304	127
0616	OAKMONT	1,214	819	285	117	279	129	279	124
0617	OAKTREE	1,665	1,075	471	154	463	164	454	160
0618	OAKWOOD	1,259	820	388	91	386	100	367	100
0619	OASIS	1,244	677	283	146	280	155	264	157
0620	OCOTILLO	1,768	997	442	190	426	208	422	199
0621	OHIGGINS	72	40	19	4	21	2	19	4
0622	OLIVE	1,360	945	316	121	327	124	306	127
0623	OLNEY	1,383	744	297	177	298	177	287	185
0624	ONEIDA	1,635	798	362	114	357	119	351	123
0625	ONYX	1,195	774	346	124	344	135	328	138
0626	ORAIBI	1,115	596	268	98	258	105	255	102
0627	ORANGE	1,300	822	385	99	389	103	364	114
0628	ORANGE TREE	1,264	784	352	118	351	130	335	134
0629	ORANGEWOOD	1,416	875	374	107	377	105	363	108
0630	ORCHID	1,009	522	217	114	217	115	217	111

		O'TOOLE, THOMAS WILLIAM	SILVERMAN, BARRY G.	HOTHAM, JEFFREY A.	WILKINS MICHAEL
0631	OREGON	817	381	156	74	154	71	149	78
0632	ORME	1,185	662	292	127	294	131	289	129
0633	PAINTED ROCK	18	13	5	3	5	3	5	3
0634	PAIUTE	1,464	698	307	106	303	114	285	122
0635	PALM	760	349	169	60	170	58	168	63
0636	PALMAIRE	1,018	508	213	58	211	61	203	63
0637	PALMCROFT	935	630	334	61	333	65	302	79
0638	PALMDALE	965	315	79	55	81	52	83	51
0639	PALO CRISTI	1,198	862	427	80	405	101	391	89
0640	PALO VERDE	1,133	585	262	124	255	133	255	129
0641	PALOMINO	1,217	380	177	88	173	91	176	89
0642	PAPAGO PARK	1,690	624	292	114	293	110	285	119
0643	PARADA	1,119	627	292	89	282	97	278	92
0644	PARADISE PARK	1,099	528	219	124	221	125	219	125
0645	PARK CENTRAL	234	167	62	32	62	32	57	33
0646	PARK MEADOWS	1,366	845	333	159	324	168	319	168
0647	PARKVIEW	543	184	80	30	88	29	81	31
0648	PASADENA	917	526	222	89	221	96	215	93
0649	PATRICIA ANN	1,573	743	314	178	309	181	309	183
0650	PEBBLE CREEK	1,352	890	397	153	399	157	379	171
0651	PECAN RIDGE	1,395	959	426	102	412	117	402	114
0652	PECOS	973	661	274	78	281	93	257	92
0653	PENDERGAST	1,166	536	259	103	252	112	240	120
0654	PEORIA 1	2,217	1,137	526	207	524	219	502	229
0655	PEORIA 2	1,041	587	254	110	242	117	246	113
0656	PEORIA 3	1,285	614	259	125	256	132	252	133
0657	PEORIA 4	1,597	739	330	160	332	164	320	166
0658	PEORIA 5	1,184	598	291	122	272	137	271	135
0659	PEORIA 6	1,170	726	263	124	242	137	251	132
0660	PEORIA 7	1,755	821	371	184	366	196	365	188
0661	PEORIA 8	1,110	542	233	120	233	119	231	123
0662	PEORIA 9	1,532	757	350	189	342	196	350	183
0663	PEPPERTREE	1,382	878	394	132	387	146	379	143
0664	PERRY PARK	1,319	705	294	160	286	164	277	170
0665	PERRYVILLE	902	485	199	127	199	130	199	129
0666	PERSHING	1,202	701	290	133	286	144	280	142
0667	PHELPS	1,075	559	247	112	237	121	231	122
0668	PICADILLY	1,474	973	453	132	437	142	426	149
0669	PIERCE	1,384	724	320	161	295	172	298	175
0670	PIERSON	1,717	915	370	186	371	191	351	196
0671	PIMA	1,677	1,031	465	163	446	185	446	181
0672	PINE SPRINGS	1,089	854	312	101	297	112	308	105

		O'TOOLE, THOMAS WILLIAM	SILVERMAN, BARRY G.	HOTHAM, JEFFREY A.	WILKINS MICHAEL
0673	PINE VALLEY	1,294	727	324	101	306	116	294	119
0674	PINNACLE PEAK	2,085	1,435	633	163	631	184	611	183
0675	PINTO	865	551	233	85	234	81	230	82
0676	PINTO WEST	1,234	830	335	105	334	112	320	115
0677	PIONEER	1,146	747	325	143	323	146	314	154
0678	POINSETTIA	1,606	882	386	196	382	197	366	210
0679	POLK	173	39	15	14	15	13	16	12
0680	PONDEROSA	1,152	530	248	100	244	109	237	112
0681	PORT ROYALE	831	441	194	75	184	84	185	81
0682	PORTLAND	558	248	101	49	103	45	102	48
0683	POWELL	1,077	560	249	93	242	101	240	97
0684	PRESIDIO	1,571	899	365	195	355	210	344	218
0685	PRINCETON	1,446	869	355	163	354	172	328	180
0686	PUEBLO	741	436	181	39	178	41	174	41
0687	QUAIL HILL	2,439	1,163	520	175	518	187	511	183
0688	QUAIL RUN	2,455	1,429	623	256	612	275	607	270
0689	QUEEN CREEK	1,483	864	342	203	322	216	320	219
0690	RAINBOW VALLEY	1,057	618	252	140	248	142	241	147
0691	RAINTREE	859	571	272	71	276	80	260	83
0692	RANCHO	1,024	672	337	84	332	91	316	95
0693	RAWHIDE	2,284	1,503	628	195	628	209	600	210
0694	RECKER	1,635	1,037	419	187	419	191	397	210
0695	REDWING	1,336	785	331	122	333	129	313	132
0696	RHODES	1,098	419	188	59	188	61	177	65
0697	RICHLAND	765	422	178	73	178	77	169	77
0698	RIMROCK	1,379	1,031	458	117	444	142	448	125
0699	RIO VERDE	645	525	261	45	256	52	254	53
0700	RIO VISTA	1,073	343	134	68	141	64	131	71
0701	RIVER	18	5	1	1	1	1	1	1
0702	RIVERSIDE	272	118	39	30	40	31	40	30
0703	RIVIERA	1,486	853	395	148	390	160	385	161
0704	ROADRUNNER	1,615	750	349	163	339	172	333	178
0705	ROANOKE	819	280	141	61	139	66	135	66
0706	ROCKRIDGE	762	547	259	62	257	72	245	67
0707	ROCKWOOD	1,122	535	211	110	210	108	208	111
0708	ROESER	1,293	429	182	82	170	92	172	89
0709	ROMA	1,635	702	357	173	351	178	344	182
0710	ROSE	1,372	695	299	128	294	136	284	137
0711	ROSE GARDEN	1,067	391	159	104	156	107	154	109
0712	ROSEWOOD	1,790	1,343	496	155	474	166	477	163
0713	ROVEEN	1,256	736	296	160	306	163	286	167
0714	ROVEY	922	532	237	97	244	95	218	108

MARICOPA COUNTY, ARIZONA
NOVEMBER 8, 1994
GENERAL

	O'TOOLE, THOMAS WILLIAM	SILVERMAN, BARRY G.	HOTHAM, JEFFREY A.	WILKINS MICHAEL
BRETT GVTR				
0715 ROYAL OAK	1,286	900	302	83
0716 ROYAL PALM	880	522	244	91
0717 RUBY	1,550	711	337	94
0718 RUTH	1,079	514	224	92
0719 SADDLE RIDGE	1,654	1,275	497	163
0720 SAHUARO	1,439	672	302	130
0721 SALT RIVER	1,158	653	230	107
0722 SAN JUAN	1,018	723	327	88
0723 SAN SIMON	1,434	851	361	97
0724 SAN VICTOR	1,633	747	283	113
0725 SANDIA	1,179	700	273	102
0726 SANDPIPER	665	428	185	65
0727 SANDSTONE	1,468	716	339	151
0728 SANDY SHORES	1,387	751	325	70
0729 SANNA	744	449	194	90
0730 SANTA MARIA	468	231	85	62
0731 SANTAN	91	53	22	8
0732 SANTO	748	458	193	60
0733 SARATOGA	1,878	1,326	480	165
0734 SCOTTSDALE	1,090	545	211	89
0735 SELLS	872	361	176	93
0736 SENTINEL	107	47	21	7
0737 SENTRY	2,010	1,221	532	185
0738 SEVILLA	1,911	1,121	506	217
0739 SHADOW HILLS	1,136	902	330	112
0740 SHADOW RIDGE	1,262	756	315	130
0741 SHADOW ROCK	1,097	723	325	88
0742 SHADY GLEN	914	395	162	100
0743 SHASTA	933	714	245	70
0744 SHAW BUTTE	1,639	765	336	158
0745 SHAWNEE	1,320	582	247	72
0746 SHEA	1,235	764	320	118
0747 SHEENA	1,468	952	433	142
0748 SHERIDAN	1,272	469	183	115
0749 SIERRA	1,611	842	384	173
0750 SIERRA VISTA	1,692	715	296	144
0751 SIESTA	829	486	181	99
0752 SIGNAL BUTTE	767	359	147	40
0753 SILVER CREEK	1,754	647	300	116
0754 SILVER SPUR	1,166	594	258	88
0755 SILVERADO	1,104	330	155	80
0756 SILVERTREE	1,332	953	450	122

** OFFICIAL CANVASS **

MARICOPA COUNTY, ARIZONA
NOVEMBER 8, 1994
GENERAL

	O'TOOLE, THOMAS WILLIAM	SILVERMAN, BARRY G.	HOTHAM, JEFFREY A.	WILKINS MICHAEL
BRETT GVTR				
0757 SIMIS	1,422	949	455	134
0758 SKIFF	121	47	23	9
0759 SKY HARBOR	575	150	66	33
0760 SKY HAWK	1,609	1,313	491	153
0761 SKYLARK	679	554	181	86
0762 SOLANO	1,067	643	292	94
0763 SOLCITO	1,408	915	429	132
0764 SOUTH BANK	778	516	246	62
0765 SOUTH MTN HIGH	1,287	415	160	103
0766 SOUTHERN	1,734	539	249	109
0767 SPANISH GARDEN	972	733	290	101
0768 SPRUCE	934	384	170	62
0769 ST CHRISTOPHER	1,810	1,098	413	150
0770 ST FRANCIS	1,448	714	314	134
0771 ST JOHN	1,227	580	245	98
0772 ST MORITZ	2,410	1,191	541	208
0773 ST VINCENT	1,605	763	353	183
0774 STAGECOACH	263	185	71	33
0775 STARDUST	1,322	1,057	376	140
0776 STARLIGHT	1,494	726	350	166
0777 STELLA	1,673	816	368	144
0778 STOCKMAN	1,628	958	373	191
0779 STONEGATE	806	592	244	64
0780 SULLIVAN	520	151	55	41
0781 SUMMERHAVEN	1,549	955	423	121
0782 SUMMERSTAR	1,029	792	309	96
0783 SUN CITY	1,688	1,150	404	194
0784 SUN LAKES 1	626	492	191	70
0785 SUN LAKES 2	1,337	1,050	370	165
0786 SUN LAKES 3	1,184	869	274	152
0787 SUN LAKES 4	1,198	961	346	131
0788 SUN LAKES 5	1,337	1,010	393	150
0789 SUN LAKES 6	1,232	987	387	132
0790 SUN LAKES 7	793	655	249	79
0791 SUNBURST	1,721	910	389	171
0792 SUNDIAL	1,090	392	208	74
0793 SUNDOWN	1,435	953	433	104
0794 SUNFLOWER	1	1		
0795 SUNLAND	992	355	139	70
0796 SUNNY HIGH	1,260	816	378	117
0797 SUNNYSIDE	832	525	225	81
0798 SUNNYSLOPE	1,248	604	248	122

** OFFICIAL CANVASS **

MARICOPA COUNTY, ARIZONA
NOVEMBER 8, 1994
GENERAL

	O'TOOLE, THOMAS WILLIAM	SILVERMAN, BARRY G.	HOTHAM, JEFFREY A.	WILKINS MICHAEL
BRETT GVTR				
0799 SUNRISE	865	389	168	95
0800 SUNSET	1,738	792	361	191
0801 SUNSET PALMS	2,224	1,036	429	214
0802 SUNSHINE	1,695	1,015	421	239
0803 SUNSTONE	1,535	1,066	327	99
0804 SUPAI	1,184	751	341	118
0805 SURPRISE	1,749	583	211	137

0806	TANGERINE	1,319	676	297	126	293	134	281	138
0807	TANGLEWOOD	2,753	1,578	638	224	614	247	599	251
0808	TARO	1,534	768	328	175	322	179	319	182
0809	TEMPE 01	1,919	1,081	456	186	450	194	431	203
0810	TEMPE 02	1,316	654	274	86	269	92	270	89
0811	TEMPE 03	1,020	506	209	108	214	111	209	114
0812	TEMPE 04	1,844	665	289	130	282	136	280	140
0813	TEMPE 05	1,601	505	182	89	183	93	170	103
0814	TEMPE 06	1,798	178	75	14	71	20	71	18
0815	TEMPE 07	631	258	110	58	113	58	111	57
0816	TEMPE 08	1,013	563	220	107	212	114	207	125
0817	TEMPE 09	1,561	735	245	141	240	153	225	153
0818	TEMPE 10	2,460	504	197	78	197	78	188	84
0819	TEMPE 11	784	277	110	52	110	53	105	55
0820	TEMPE 12	1,236	340	135	69	141	67	136	69
0821	TEMPE 13	820	370	136	73	129	79	124	79
0822	TEMPE 14	1,167	561	218	107	234	96	220	103
0823	TEMPE 15	1,015	494	192	88	199	81	185	86
0824	TEMPE 16	1,836	664	256	83	271	80	241	94
0825	TEMPE 17	1,152	317	111	71	111	73	100	79
0826	TEMPE 18	1,690	336	131	45	131	49	129	45
0827	TEMPE 19	1,321	386	159	67	157	71	150	72
0828	TEMPE 20	1,826	1,054	400	166	392	170	378	186
0829	TEMPE 21	1,131	610	227	112	247	97	226	103
0830	TEMPE 22	1,451	912	362	150	399	108	368	126
0831	TEMPE 23	1,606	877	323	140	324	141	305	153
0832	TEMPE 24	1,691	924	414	140	416	140	396	156
0833	TEMPE 25	1,610	987	394	125	403	129	374	143
0834	TEMPE 26	1,118	738	334	132	329	136	315	146
0835	TEMPE 27	754	496	172	69	172	74	164	80
0836	TEMPE 28	1,043	608	240	80	236	82	230	90
0837	TEMPE 29	1,091	588	238	101	237	100	234	103
0838	TEMPE 30	974	472	213	90	217	87	214	91
0839	TEMPE 31	1,069	553	233	105	226	103	207	118
0840	TEMPE 32	1,163	429	195	86	205	77	192	86

		O'TOOLE, THOMAS WILLIAM	SILVERMAN, BARRY G.	HOTHAM, JEFFREY A.	WILKINS MICHAEL
0841	TEMPE 33	824	506	193	88	193	91	189	88
0842	TEMPE 34	1,219	731	312	118	320	124	284	140
0843	TEMPE 35	972	606	279	108	273	116	266	123
0844	TEMPE 36	1,615	1,042	436	156	435	167	430	164
0845	TEMPE 37	1,379	863	313	105	317	104	298	120
0846	TEMPE 38	1,139	486	201	91	199	100	193	101
0847	TEMPE 39	564	218	96	40	89	43	95	42
0848	TEMPE 40	1,815	894	398	160	396	158	390	160
0849	TEMPE 41	1,700	996	422	157	437	148	404	170
0850	TEMPE 42	1,607	980	411	163	406	177	394	180
0851	TEMPE 43	1,361	390	176	80	171	89	168	86
0852	TEMPE 44	1,741	949	373	172	370	177	352	183
0853	TEMPE 45	1,440	721	297	118	288	125	273	134
0854	TEMPE 46	1,581	953	397	139	398	151	371	166
0855	TEMPE 47	1,457	876	360	179	351	189	343	194
0856	TEMPE 48	1,246	775	331	127	331	132	327	130
0857	TEMPE 49	1,163	720	301	135	307	129	295	138
0858	TEMPE 50	1,816	862	377	144	378	148	366	151
0859	TEMPE 51	1,511	763	330	136	323	139	315	148
0860	TEMPE 52	874	537	230	85	230	85	220	101
0861	TEMPE 53	1,359	869	339	159	352	150	335	157
0862	TEMPE 54	1,444	840	317	114	324	117	304	127
0863	TEMPE 55	1,226	828	352	101	360	100	352	99
0864	TEMPE 56	1,634	1,095	412	185	444	152	409	177
0865	TEMPE 57	1,790	1,093	475	152	474	162	444	178
0866	TEMPE 58	2,780	1,906	780	251	766	270	759	268
0867	TEMPE 59	2,152	1,463	584	212	603	208	582	218
0868	TEMPE 60	1,507	650	266	119	256	125	250	131
0869	TEMPE 61	1,163	651	279	112	276	112	270	118
0870	TEMPE 62	1,259	740	295	114	301	114	286	123
0871	TEMPE 63	1,109	678	281	99	286	92	273	101
0872	TEMPE 64	978	347	137	64	136	70	128	74
0873	THOMAS	1,102	688	315	114	309	118	300	122
0874	THORNWOOD	1,462	936	419	122	415	137	401	138
0875	THUNDERHILL	3,068	2,024	822	211	818	228	796	241
0876	TIERRA BUENA	940	521	235	117	228	124	228	126
0877	TOLLESON 1	588	273	94	55	92	56	88	55
0878	TOLLESON 2	1,461	723	290	113	291	115	286	119
0879	TONOPAH	822	433	149	139	140	148	140	144
0880	TOPEKA	1,252	640	277	121	270	121	272	121
0881	TORTILLA FLAT	42	17	4	5	3	6	3	6
0882	TOWER	832	452	214	79	209	87	200	94

		O'TOOLE, THOMAS WILLIAM	SILVERMAN, BARRY G.	HOTHAM, JEFFREY A.	WILKINS MICHAEL
0883	TOWNLEY	1,605	723	298	149	297	157	288	153
0884	TREVOR BROWNE	847	349	162	95	152	105	152	102
0885	TRINITY	1,378	531	229	113	218	122	207	124
0886	TUMBLEWEED	1,290	531	269	132	272	129	259	142
0887	TURNEY	1,675	915	410	178	403	190	395	192
0888	TURQUOISE	1,059	727	327	84	336	94	313	100
0889	TUTHILL	337	187	72	58	72	59	73	59
0890	VALENCIA	1,383	681	316	152	306	151	299	153
0891	VERNON	1,252	488	214	103	209	107	199	110
0892	VICTORIA	1,036	353	155	65	146	76	142	77
0893	VILLA RITA	1,261	677	301	109	303	113	293	118
0894	VILLAGE MEADOWS	1,419	715	283	153	272	159	256	168
0895	VINEYARD	524	258	99	59	100	59	95	61
0896	VIRGINIA	1,549	904	406	151	397	165	378	175
0897	VISTA	1,462	817	366	175	361	184	352	188
0898	VOLTAIRE	1,451	800	348	155	349	160	338	168
0899	WADDELL	570	302	121	52	123	57	121	58
0900	WAGON WHEEL	1,371	978	490	105	496	112	444	125
0901	WAHALLA	1,742	965	358	146	360	152	344	161
0902	WALLACE	1,324	562	243	96	231	113	231	107
0903	WARNER	999	506	184	134	183	139	181	139
0904	WELDON	1,139	442	207	96	202	98	201	101
0905	WEST HIGH	1,856	1,104	505	183	478	204	469	203
0906	WESTBROOK	804	695	321	85	317	89	316	92
0907	WESTCOTT	1,492	730	313	174	302	187	304	183
0908	WESTERN STAR	1,838	1,036	404	175	404	176	394	179
0909	WESTRIDGE	1,282	509	236	144	240	141	229	149
0910	WESTWARD HO	1,588	477	199	91	195	90	188	91
0911	WESTWIND	1,618	652	276	173	265	182	256	192
0912	WHITE	1,771	991	410	240	393	255	386	256
0913	WHITTIER	742	369	162	67	157	70	156	69

0914 WHITTON	1,203	661	300	99	294	109	285	116	»
0915 WICKENBURG 1	1,840	1,102	390	211	378	217	385	213	»
0916 WICKENBURG 2	1,729	1,101	382	187	361	204	371	188	»
0917 WIER	1,534	834	352	169	331	187	338	177	»
0918 WIGWAM	1,340	979	419	137	410	153	399	154	»
0919 WIKIEUP	1,491	788	353	169	339	177	346	169	»
0920 WILDER	1,230	922	469	92	480	89	417	112	»
0921 WILDWOOD	1,081	867	300	124	314	126	289	132	»
0922 WILLETTA	504	172	72	35	70	38	65	39	»
0923 WILLIAMS FIELD	1,975	1,408	505	194	505	195	477	213	»
0924 WILLOW	1,878	1,189	498	172	501	182	485	189	»

˘

** OFFICIAL CANVASS **

MARICOPA COUNTY, ARIZONA
NOVEMBER 8, 1994
GENERAL

	O'TOOLE, THOMAS WILLIAM	SILVERMAN, BARRY G.	HOTHAM, JEFFREY A.	WILKINS MICHAEL
0925 WILSHIRE	1,548	989	426	146	426	151	392	161	»
0926 WINDMERE	1,814	1,004	448	156	443	166	437	165	»
0927 WINDROSE	1,490	775	363	159	357	169	344	180	»
0928 WINDSONG	1,554	928	390	99	390	108	385	104	»
0929 WINDSOR	741	345	150	64	150	63	147	63	»
0930 WINSTON	1,074	419	164	65	167	66	159	65	»
0931 WITTMANN	1,407	631	264	143	251	157	249	155	»
0932 WOOD	1,701	891	392	185	384	194	371	207	»
0933 WOODRIDGE	990	534	234	108	223	119	222	115	»
0934 XAVIER	1,145	538	231	92	224	93	215	95	»
0935 YALE	1,439	920	397	159	385	177	380	179	»
0936 YOUNGTOWN	1,678	1,007	357	161	353	168	343	170	»
0937 YUCCA	1,346	739	347	128	345	131	334	139	»
0938 YUKON	1,148	574	255	123	251	132	252	131	»
0939 YUMA	1,897	1,192	531	161	521	168	499	185	»

˘

** OFFICIAL CANVASS **

MARICOPA COUNTY, ARIZONA
NOVEMBER 8, 1994
GENERAL

	O'TOOLE, THOMAS WILLIAM	SILVERMAN, BARRY G.	HOTHAM, JEFFREY A.	WILKINS MICHAEL
TOTAL	1189814	655,732	276,943	113,639	273,500	119,523	265,209	122,385	2»
CONG. DIST. 1	355,239	190,984	80,681	32,030	79,891	33,280	77,305	34,529	»
CONG. DIST. 2	94,976	38,294	16,171	8,035	15,978	8,250	15,576	8,403	»
CONG. DIST. 3	211,289	122,988	49,842	22,107	48,821	23,399	48,013	23,577	»
CONG. DIST. 4	362,621	204,073	89,403	34,772	88,623	36,921	85,198	37,719	»
CONG. DIST. 6	165,689	99,393	40,846	16,695	40,187	17,673	39,117	18,157	»
ST. LEG. DIST. 4	1	1	»
ST. LEG. DIST. 6	84,706	48,153	20,506	7,887	20,284	8,222	19,751	8,468	»
ST. LEG. DIST. 7	11,850	4,810	1,964	954	1,959	975	1,912	1,009	»
ST. LEG. DIST. 11	183	110	34	17	38	14	36	16	»
ST. LEG. DIST. 15	68,268	43,003	16,781	7,494	16,477	7,987	16,132	7,994	»
ST. LEG. DIST. 16	70,731	37,529	16,317	7,570	16,068	7,971	15,678	8,124	»
ST. LEG. DIST. 17	72,478	40,756	16,826	7,415	16,481	7,816	16,252	7,888	»
ST. LEG. DIST. 18	73,799	42,205	18,816	6,621	18,682	7,023	17,721	7,273	»
ST. LEG. DIST. 19	78,628	45,319	18,608	8,444	18,167	8,949	17,889	9,029	»
ST. LEG. DIST. 20	53,001	24,499	11,036	5,204	10,826	5,414	10,608	5,489	»
ST. LEG. DIST. 21	67,089	39,740	16,292	6,580	15,957	6,945	15,561	7,174	»
ST. LEG. DIST. 22	39,095	14,564	6,324	3,116	6,263	3,182	6,129	3,238	»
ST. LEG. DIST. 23	38,660	15,266	6,289	3,155	6,241	3,196	6,045	3,292	»
ST. LEG. DIST. 24	75,500	42,364	18,133	7,499	17,973	7,930	17,495	8,029	»
ST. LEG. DIST. 25	64,326	34,536	15,050	6,016	14,907	6,364	14,258	6,487	»
ST. LEG. DIST. 26	80,962	46,543	20,232	7,014	19,860	7,584	19,169	7,701	»
ST. LEG. DIST. 27	81,173	43,142	17,612	6,971	17,746	7,006	16,972	7,431	»
ST. LEG. DIST. 28	98,687	60,090	25,503	8,945	25,465	9,583	24,360	9,875	»
ST. LEG. DIST. 29	57,187	28,342	12,258	5,217	12,046	5,432	11,663	5,699	»
ST. LEG. DIST. 30	73,490	44,760	18,362	7,520	18,060	7,930	17,578	8,169	»
COUNTY SUPV. DIST. 1	246,504	133,397	55,714	22,198	55,347	22,975	53,479	23,915	»
COUNTY SUPV. DIST. 2	279,009	165,316	69,808	25,976	68,881	27,656	66,491	28,569	»
COUNTY SUPV. DIST. 3	266,260	148,575	64,418	26,417	63,674	27,978	61,565	28,465	»
COUNTY SUPV. DIST. 4	248,498	146,445	60,336	25,852	59,258	27,352	57,999	27,599	»
COUNTY SUPV. DIST. 5	149,543	61,999	26,667	13,196	26,340	13,562	25,675	13,837	»
BUCKEYE J.P.	12,327	7,093	2,900	1,626	2,860	1,689	2,782	1,735	»
CENTRAL PHX J.P.	26,770	14,690	6,568	2,447	6,533	2,557	6,204	2,640	»
CHANDLER J.P.	102,723	60,845	25,317	9,567	25,069	9,999	24,439	10,238	»
EAST MESA J.P.	77,877	46,096	18,763	7,590	18,448	7,976	17,919	8,268	»
EAST PHX NO. 1 J.P.	26,369	11,954	5,216	2,351	5,138	2,448	4,972	2,497	»
EAST PHX NO. 2 J.P.	50,782	30,030	13,276	4,561	13,088	4,896	12,554	4,932	»
GILA BEND J.P.	1,255	590	177	115	177	123	177	118	»
GLENDALE J.P.	116,830	61,178	26,813	12,526	26,394	13,109	25,856	13,356	»
MARYVALE J.P.	33,498	14,912	6,774	3,191	6,694	3,281	6,511	3,357	»
NORTH MESA J.P.	35,632	20,619	8,781	3,771	8,592	3,933	8,462	4,041	»
NORTH EAST PHX J.P.	112,171	62,188	26,381	11,520	26,013	12,159	25,384	12,288	»

˘

** OFFICIAL CANVASS **

MARICOPA COUNTY, ARIZONA
NOVEMBER 8, 1994
GENERAL

	O'TOOLE, THOMAS WILLIAM	SILVERMAN, BARRY G.	HOTHAM, JEFFREY A.	WILKINS MICHAEL
NORTH WEST PHX J.P.	62,990	34,623	15,374	5,700	15,279	6,061	14,514	6,231	»
PEORIA J.P.	107,112	65,153	25,550	10,793	24,928	11,521	24,575	11,563	»
SCOTTSDALE J.P.	141,350	85,342	36,693	12,458	36,485	13,428	34,913	13,831	»
S. MESA/GILBERT J.P.	50,853	29,011	12,360	5,098	12,168	5,355	11,808	5,570	»
SOUTH PHOENIX J.P.	31,523	12,869	5,240	2,716	5,214	2,767	5,042	2,857	»
TEMPE J.P.	80,486	39,277	15,935	6,559	16,034	6,608	15,309	7,020	»
TOLLESON J.P.	45,485	20,275	9,162	4,675	9,008	4,831	8,875	4,911	»
WEST MESA J.P.	33,979	15,497	6,802	2,743	6,691	2,867	6,415	3,054	»
WEST PHX J.P.	14,825	4,776	1,924	957	1,895	974	1,835	998	»
WICKENBURG J.P.	24,977	18,714	6,937	2,675	6,792	2,941	6,663	2,880	»
EVIT DIST. NO. 1	62,297	37,506	16,349	5,455	16,120	5,918	15,492	6,028	»
EVIT DIST. NO. 2	56,087	25,619	10,360	4,381	10,430	4,409	9,963	4,679	»
EVIT DIST. NO. 3	70,747	39,907	16,712	6,022	16,599	6,246	16,145	6,458	»
EVIT DIST. NO. 4	48,998	24,264	10,586	4,282	10,474	4,451	10,071	4,708	»
EVIT DIST. NO. 5	72,879	44,278	18,852	6,365	18,864	6,801	17,999	7,071	»
EVIT DIST. NO. 6	46,095	25,016	10,435	4,579	10,261	4,749	9,981	4,934	»
EVIT DIST. NO. 7	53,943	30,785	13,073	5,339	12,951	5,554	12,546	5,780	»
EVIT DIST. NO. 8	60,008	36,974	15,039	5,892	14,717	6,225	14,353	6,453	»
EVIT DIST. NO. 9	40,664	24,887	10,134	4,312	9,992	4,540	9,725	4,615	»

EVIT	511,718	289,236	121,540	46,627	120,408	48,893	116,275	50,726
CITY OF MESA	152,213	83,512	35,158	14,515	34,551	15,159	33,551	15,815

	BOLTON, SUSAN R.			ROGERS, ALFRED J.		MANGUM, J. KENNETH		PORTLEY MAURICE
	VOTES	CAST	ELECTION DAY	VOTES	CAST	VOTES	CAST	VOTES
0001 ACACIA	1,744	1,009	424	195	410	196	417	198
0002 ACUNA	1,215	459	209	107	202	110	201	109
0003 ADOBE	585	252	95	66	85	72	92	69
0004 AGUA FRIA	1,452	1,104	416	109	394	121	398	116
0005 AGUILA	235	147	47	35	49	36	51	34
0006 AHWATUKEE	2,210	1,529	646	201	595	224	609	219
0007 AIRE LIBRE	801	450	193	88	175	97	178	94
0008 ALHAMBRA	1,214	531	268	108	260	105	256	119
0009 ALICE	1,180	758	347	143	340	146	348	132
0010 ALMERIA	1,037	442	213	77	207	82	212	77
0011 ALPACA	1,670	1,337	563	145	538	147	545	149
0012 ALTA MESA	1,696	962	428	172	396	185	402	182
0013 ALTA VISTA	940	476	231	97	220	108	223	107
0014 ALTADENA	1,472	810	332	172	307	179	315	181
0015 AMBER	1,318	838	361	149	346	160	354	155
0016 ANDERSON	1,550	695	320	107	292	124	295	124
0017 ANDORA	1,180	642	278	99	256	111	259	107
0018 ANGELA	1,925	1,167	506	164	458	187	507	158
0019 ANGUS	1,643	664	297	89	275	94	284	89
0020 ANNETTE	1,143	561	265	115	258	118	261	116
0021 APACHE	1,059	583	253	93	243	94	235	104
0022 APPLEBY	1,150	732	293	175	294	173	298	171
0023 ARCADIA	1,566	950	435	132	414	141	427	138
0024 ARDMORE	870	349	135	76	129	78	130	82
0025 ARIES	1,347	622	299	101	286	99	287	99
0026 ARLINGTON	71	51	16	8	16	9	18	8
0027 ARROWHEAD	1,317	1,022	380	134	364	138	368	138
0028 ASTER	654	410	159	92	151	89	156	87
0029 ATHENS	1,810	1,070	428	170	401	178	410	174
0030 AUGUSTA	1,457	888	406	165	382	176	389	167
0031 AVALON	504	267	111	45	101	50	100	53
0032 AVONDALE 1	1,723	665	306	166	302	159	302	163
0033 AVONDALE 2	1,562	560	237	134	239	125	237	127
0034 BALSZ	1,167	458	193	90	189	92	187	95
0035 BANFF	1,643	1,009	403	190	391	189	385	198
0036 BARCELONA	789	394	177	87	168	95	169	90
0037 BARNES	1,157	847	350	128	330	139	345	139
0038 BEARDSLEY	1,690	1,255	489	227	471	229	483	223
0039 BELMONT	1,102	667	300	107	287	110	295	112
0040 BERKELEY	740	310	144	82	138	85	141	86
0041 BERRIDGE	1,576	922	435	139	409	145	417	145
0042 BERYL	1,466	860	405	151	393	154	403	152

** OFFICIAL CANVASS **

MARICOPA COUNTY, ARIZONA
NOVEMBER 8, 1994
GENERAL

BOLTON, SUSAN R. | ROGERS, ALFRED J. | MANGUM, J. KENNETH | PORTLEY MAURICE

VOTES CAST ELECTION DAY VOTES CAST VOTES CAST VOTES

0043 BETHANY	521	362	160	45	158	41	166	44
0044 BETHUNE	733	287	72	43	74	44	74	42
0045 BILTMORE	1,341	845	392	84	361	90	373	90
0046 BISCUIT FLAT	160	100	37	20	37	20	35	21
0047 BLACK CANYON	1,042	383	188	63	171	69	174	67
0048 BLACKHAWK	1,372	575	262	124	245	128	249	131
0049 BLANCHE	954	536	225	101	222	102	221	105
0050 BLUE SKY	1,205	994	360	134	359	122	359	127
0051 BLUEBIRD	851	392	149	96	137	101	136	100
0052 BLUEFIELD	1,353	556	242	133	233	135	231	137
0053 BOLO	370	218	101	47	95	54	92	56
0054 BONANZA	1,006	824	310	116	295	128	296	124
0055 BRIARWOOD	774	621	230	79	216	82	217	79
0056 BRILL	1,036	351	138	67	127	81	136	75
0057 BRITTON	1,692	544	264	123	258	129	256	130
0058 BROADWAY	652	245	101	65	99	63	101	60
0059 BROOK HOLLOW	1,459	960	386	151	369	154	383	141
0060 BROOKWOOD	1,106	683	306	100	296	101	301	94
0061 BUCKEYE 1	1,477	835	348	189	317	216	322	210
0062 BUCKEYE 2	925	456	195	101	185	109	179	117
0063 BUENA TERRA	921	558	257	73	233	78	237	78
0064 BUFFALO RIDGE	2,182	1,286	520	244	481	270	491	261
0065 BURGESS	1,652	649	311	140	300	145	292	160
0066 CACTUS	830	415	172	93	158	98	158	102
0067 CACTUS GLEN	1,100	658	293	124	283	125	295	121
0068 CALAVAR	1,752	948	433	151	402	170	409	166
0069 CALAVEROS	1,568	1,053	436	152	429	140	440	135
0070 CALICO	996	670	319	81	293	89	325	77
0071 CALYPSO	942	701	268	92	260	99	257	99
0072 CAMBRIDGE	582	199	95	51	93	53	94	50
0073 CAMDEN	1,312	942	335	144	321	149	327	143
0074 CAMELBACK HIGH	1,069	695	291	124	288	112	304	108
0075 CAMELHEAD	901	606	263	79	250	82	252	80
0076 CAMELVIEW	1,246	814	335	112	322	107	329	107
0077 CAMEO	1,491	1,084	407	116	386	126	380	137
0078 CAMERON	1,284	734	366	133	344	145	351	140
0079 CAMPO BELLO	941	465	199	95	196	92	190	99
0080 CANAL	974	440	185	87	183	91	182	86
0081 CANTERBURY	1,343	856	343	106	325	111	323	118
0082 CANYON PARK	583	152	61	31	61	35	66	31
0083 CAPISTRANO	780	367	152	54	137	60	133	63
0084 CAREFREE	1,691	1,146	453	205	437	204	441	204

** OFFICIAL CANVASS **

MARICOPA COUNTY, ARIZONA
NOVEMBER 8, 1994
GENERAL

BOLTON, SUSAN R. | ROGERS, ALFRED J. | MANGUM, J. KENNETH | PORTLEY MAURICE

0085 CARNATION	1,296	643	283	96	266	100	270	103

0086	CAROL	1,980	1,006	410	201	389	217	396	219
0087	CAROL ANN	1,687	860	376	159	346	177	357	169
0088	CAROLINA	1,279	793	383	92	358	104	359	103
0089	CARSON	2,048	893	398	198	373	220	375	216
0090	CARTWRIGHT	800	348	174	63	165	67	165	67
0091	CASCADE	805	511	202	102	197	100	192	105
0092	CASH	52	21	9	3	8	4	9	3
0093	CASHION	1,060	385	165	77	160	72	150	78
0094	CAVALIER	584	360	149	74	137	74	140	78
0095	CAVE CREEK 1	1,020	598	239	111	212	126	223	118
0096	CAVE CREEK 2	693	477	160	96	144	102	148	99
0097	CAVE CREEK 3	52	34	7	9	9	7	10	7
0098	CEDAR HILLS	1,467	1,127	424	157	415	156	406	161
0099	CENTRAL HIGH	581	220	113	42	106	44	109	41
0100	CENTURY	1,123	709	306	99	295	96	300	95
0101	CHANDLER 01	1,805	986	490	170	455	189	473	184
0102	CHANDLER 02	1,700	761	330	134	320	135	306	145
0103	CHANDLER 03	1,448	821	353	98	345	98	346	99
0104	CHANDLER 04	1,851	1,157	467	197	452	205	453	204
0105	CHANDLER 05	1,522	855	377	159	368	162	356	171
0106	CHANDLER 06	1,272	689	286	121	268	135	274	129
0107	CHANDLER 07	1,294	717	297	133	291	130	293	134
0108	CHANDLER 08	1,941	884	407	161	380	179	382	174
0109	CHANDLER 09	1,567	884	408	164	385	171	383	165
0110	CHANDLER 10	1,404	878	405	135	387	150	383	151
0111	CHANDLER 11	2,311	1,366	581	243	558	238	549	250
0112	CHANDLER 12	1,179	625	257	137	249	140	245	145
0113	CHANDLER 13	1,277	759	317	144	300	150	303	153
0114	CHANDLER 14	1,215	588	243	110	248	107	242	114
0115	CHANDLER 15	2,256	1,381	616	223	583	239	588	241
0116	CHANDLER 16	2,195	1,331	574	200	546	207	545	208
0117	CHANDLER 17	2,148	1,090	518	159	488	172	488	177
0118	CHANDLER 18	1,822	1,103	495	166	478	168	480	163
0119	CHANDLER 19	1,519	854	364	189	360	188	355	194
0120	CHANDLER 20	1,540	915	398	164	388	163	383	177
0121	CHANDLER 21	1,213	768	325	126	304	136	312	136
0122	CHANDLER 22	833	402	192	69	173	88	176	91
0123	CHANDLER 23	1,627	993	442	161	427	174	431	170
0124	CHANDLER 24	2,267	1,158	505	208	481	223	488	217
0125	CHANDLER 25	1,122	668	293	133	289	130	284	135
0126	CHANDLER 26	1,183	576	282	82	278	82	277	81

		BOLTON, SUSAN R.	ROGERS, ALFRED J.	MANGUM, J. KENNETH	PORTLEY MAURICE
0127	CHANDLER 27	1,817	886	391	130	366	142	372	140
0128	CHANDLER 28	1,380	589	266	87	261	93	258	90
0129	CHANDLER 29	1,912	975	411	179	384	196	396	184
0130	CHANDLER 30	1,433	771	350	155	321	169	335	160
0131	CHANDLER 31	1,292	813	312	140	297	152	294	153
0132	CHANDLER 32	1,492	907	401	127	383	128	390	123
0133	CHANDLER 33	1,008	425	205	95	201	94	204	89
0134	CHAPARRAL	1,112	676	286	104	274	106	274	107
0135	CHARLESTON	1,499	773	335	156	320	162	323	163
0136	CHARTER OAK	1,581	886	355	176	345	180	343	184
0137	CHENEY	1,769	1,276	586	136	555	137	556	143
0138	CHERRY HILLS	1,025	641	279	112	256	119	255	124
0139	CHERYL	919	648	305	92	291	91	300	85
0140	CHEYENNE	1,826	1,078	486	168	462	171	470	173
0141	CHOLLA	1,719	897	384	197	379	197	383	194
0142	CHRISTY	1,326	730	336	149	327	154	326	153
0143	CIELO	1,352	667	315	89	307	85	309	84
0144	CINNABAR	946	364	186	85	172	95	177	91
0145	CITRUS	1,516	939	420	136	401	145	414	143
0146	CLAREMONT	681	418	181	78	166	85	173	85
0147	CLARENDON	1,376	834	367	164	357	158	359	166
0148	CLAYTON	1,594	742	369	168	350	180	355	178
0149	CLEARVIEW	1,701	938	431	121	415	126	410	130
0150	CLIFFVIEW	815	489	228	65	219	65	224	59
0151	CLINTON	1,069	447	203	81	202	79	204	81
0152	COCOPAH	1,456	895	405	141	373	156	383	146
0153	COLONNADE	1,690	931	396	174	385	169	409	164
0154	COLUMBUS	1,333	881	370	163	360	174	351	179
0155	COMET	2,146	1,061	472	237	454	254	457	254
0156	COMPADRE	670	478	231	56	223	56	222	55
0157	CONQUISTADOR	1,010	812	271	148	268	146	263	150
0158	CONTENTION MINE	1,064	518	225	116	212	117	209	125
0159	CONTINENTAL	855	432	211	65	191	70	191	71
0160	COOLIDGE	752	320	149	85	130	101	139	95
0161	COPPER HILLS	1,350	816	390	117	370	118	375	117
0162	COPPERSTONE	879	685	241	93	230	85	221	92
0163	COPPERWOOD	1,560	826	379	168	362	182	371	176
0164	CORA	1,630	726	377	167	372	166	369	170
0165	CORALBELL	1,169	880	361	108	352	111	346	111
0166	CORDONIZ	1,501	787	368	171	359	175	352	183
0167	CORDOVA	1,000	532	241	112	221	115	233	110
0168	CORONADO	1,258	712	307	117	294	119	290	123

		BOLTON, SUSAN R.	ROGERS, ALFRED J.	MANGUM, J. KENNETH	PORTLEY MAURICE
0169	CORRINE	1,740	1,160	518	234	504	230	510	227
0170	CORTEZ	962	392	190	75	176	80	182	77
0171	COTTON LANE	1,061	648	293	151	281	155	273	162
0172	COTTONWOOD	980	450	219	95	212	100	218	94
0173	COUNTRY CLUB	1,238	631	291	98	277	105	293	97
0174	COUNTRY GABLES	1,451	697	299	159	290	169	300	159
0175	COUNTRY MEADOWS	1,118	651	326	119	313	126	313	129
0176	CREIGHTON	1,663	844	362	172	341	186	360	181
0177	CRESCENT	1,453	1,183	470	123	467	125	475	121
0178	CRESTVIEW	1,080	730	307	91	294	94	302	86
0179	CRESTWOOD	1,012	592	280	91	253	94	266	92
0180	CRITTENDEN	1,671	806	394	159	373	167	378	163
0181	CROCUS	1,362	793	340	171	342	167	346	168
0182	CROSBY	1,423	1,031	380	172	368	171	369	173
0183	CULVER	1,060	373	208	72	189	84	190	86
0184	CYPRESS	172	54	14	10	16	12	12	12
0185	DAHLIA	1,885	1,157	540	254	498	284	509	272
0186	DAILEY	841	453	195	85	185	85	183	87
0187	DAISY	2,066	1,211	551	242	529	249	538	248
0188	DALLAS	1,745	880	444	171	428	173	423	186
0189	DANBURY	1,369	772	333	149	315	161	320	161
0190	DEADMAN WASH	576	357	145	91	133	93	139	90
0191	DEER CANYON	1,820	1,089	499	131	492	127	498	129
0192	DEER VALLEY	724	389	185	69	163	79	166	76
0193	DEERVIEW	1,350	707	297	123	295	114	287	120

0194	DEL JOYA	1,922	1,205	560	124	520	134	525	131
0195	DENTON	1,724	770	403	163	394	158	387	168
0196	DESERT BELL	1,335	395	186	77	173	84	180	78
0197	DESERT COVE	1,588	872	364	144	354	148	360	146
0198	DESERT CREST	568	397	194	53	187	57	193	55
0199	DESERT HARBOR	1,354	920	413	142	409	143	403	144
0200	DESERT HILLS	601	348	127	77	117	84	120	83
0201	DESERT LAKE	60	41	16	5	16	4	16	5
0202	DESERT LANE	1,059	518	218	84	202	98	198	97
0203	DESERT PARK	1,070	627	280	108	262	115	264	115
0204	DESERT RIDGE	1,619	1,167	557	152	526	164	562	148
0205	DESERT SAGE	2,459	1,434	590	289	565	304	577	297
0206	DESERT SHADOWS	1,542	981	407	180	407	164	423	161
0207	DESERT SKY	826	496	239	97	225	106	225	106
0208	DESERT SPRINGS	1,458	875	399	151	378	159	388	152
0209	DESERT VIEW	926	441	161	78	154	76	152	83
0210	DESERT WINDS	1,452	796	322	167	303	180	302	179

0211	DEVONSHIRE	2,351	1,398	641	247	608	259	626	248
0212	DIAMOND	1,413	783	331	158	298	175	303	173
0213	DIXILETA	2,100	1,284	525	285	504	289	512	290
0214	DOS	2	2		1		1		1
0215	DOUBLETREE	886	596	238	88	232	84	227	88
0216	DOVE VALLEY	24	11	8	2	7	2	7	2
0217	DREAMY DRAW	942	542	232	98	213	103	229	99
0218	DREYFUS	1,690	1,006	441	134	414	143	424	136
0219	DUNBAR	2,446	196	52	47	57	44	57	46
0220	DUSTY TRAIL	631	547	236	68	230	66	227	71
0221	DYSART	135	67	27	8	24	9	27	9
0222	EARLL	1,401	630	287	165	282	163	280	176
0223	EASTSIDE	1,585	832	325	112	301	127	309	122
0224	ECHO	1,291	684	297	138	295	140	305	133
0225	ECHO MOUNTAIN	1,371	722	336	141	316	154	319	150
0226	EDGEMONT	1,185	534	243	129	227	141	226	146
0227	EDGEWATER	1,303	1,002	441	131	410	138	412	138
0228	EDISON	1,015	275	114	47	114	48	122	47
0229	EL CAMINO	1,231	525	229	100	218	105	220	109
0230	EL CARO	1,271	527	257	107	243	111	250	110
0231	EL DOMINGO	1,769	961	435	180	427	174	426	172
0232	EL DORADO	987	661	252	69	240	74	232	76
0233	EL MIRAGE	1,657	525	168	89	156	96	154	97
0234	ELM	1,306	589	301	107	285	114	287	114
0235	ELWOOD	1,739	666	336	124	308	143	306	142
0236	EMERALD	1,323	956	330	95	305	97	305	100
0237	ENCANTO	858	530	220	98	212	101	219	102
0238	ESCOBAR	1,025	575	240	124	230	131	235	128
0239	ESCONDIDO	1,441	779	315	164	304	163	293	173
0240	ESTRELLA	1,054	416	186	116	177	123	176	124
0241	EUCLID	883	380	166	66	156	76	162	74
0242	EUGIE	1,360	732	301	183	279	193	284	191
0243	EVANS	1,513	937	400	174	385	177	388	176
0244	EXETER	1,001	665	300	76	281	84	290	82
0245	FAIRMOUNT	1,143	533	223	106	192	114	187	121
0246	FENIMORE	754	431	167	99	152	107	149	109
0247	FERN	1,185	666	266	92	252	101	262	97
0248	FIESTA	2,132	1,669	614	181	594	178	585	179
0249	FILLMORE	1,471	549	245	152	230	158	226	163
0250	FLEETWOOD	953	482	232	83	217	84	228	79
0251	FLOWER	1,655	924	421	143	384	163	399	165
0252	FLYNN	1,268	805	345	176	327	181	327	186

0253	FOREST HILLS	1,032	758	301	142	291	141	295	139
0254	FORT MCDOWELL	188	79	42	24	38	24	38	25
0255	FOWLER	995	433	199	78	180	90	186	86
0256	FOX	198	99	55	15	48	19	50	18
0257	FOXWOOD	1,592	843	379	162	364	169	371	161
0258	FRANKLIN	750	413	177	76	159	81	172	75
0259	FTN HILLS 1	1,045	702	274	146	262	152	266	149
0260	FTN HILLS 2	1,549	964	393	200	351	214	352	219
0261	FTN HILLS 3	2,207	1,270	489	216	483	206	481	209
0262	FTN HILLS 4	1,729	1,211	490	187	466	189	471	188
0263	FTN HILLS 5	1,377	864	330	174	305	175	298	187
0264	FTN HILLS 6	787	531	221	85	207	89	210	85
0265	GARDEN GROVES	1,805	746	340	151	324	154	327	154
0266	GARDENS	420	174	82	37	79	35	81	32
0267	GARFIELD	988	377	170	74	151	85	150	85
0268	GATEWAY	1,495	629	301	134	294	137	298	134
0269	GEMINI	1,052	538	270	100	258	109	258	114
0270	GILA BEND	895	364	124	74	128	71	127	70
0271	GILA CROSSING	441	156	95	17	88	23	92	19
0272	GILBERT 01	1,061	522	222	104	220	104	228	98
0273	GILBERT 02	1,552	823	362	180	353	183	356	183
0274	GILBERT 03	1,450	856	392	153	375	161	368	169
0275	GILBERT 04	1,048	604	261	104	257	105	258	104
0276	GILBERT 05	1,024	686	281	125	270	130	275	126
0277	GILBERT 06	1,747	1,125	490	179	491	171	487	176
0278	GILBERT 07	1,694	1,041	464	170	444	176	456	175
0279	GILBERT 08	631	426	174	74	170	71	172	70
0280	GILBERT 09	1,430	888	383	143	366	147	361	152
0281	GILBERT 10	2,325	1,418	647	268	637	263	631	272
0282	GILBERT 11	2,070	1,295	570	180	541	188	547	191
0283	GILBERT 12	1,393	915	346	146	335	143	345	139
0284	GILBERT 13	1,027	531	249	98	233	105	238	101
0285	GILBERT 14	703	406	174	58	163	61	166	61
0286	GILBERT 15	1,811	1,019	443	172	419	183	421	184
0287	GLENDALE 01	1,765	958	427	195	403	211	406	207
0288	GLENDALE 02	895	243	121	56	106	70	112	65
0289	GLENDALE 03	1,579	963	373	136	362	135	359	143
0290	GLENDALE 04	1,606	492	219	103	206	107	217	100
0291	GLENDALE 05	1,160	659	281	171	260	189	273	182
0292	GLENDALE 06	1,730	991	457	185	430	204	451	194
0293	GLENDALE 07	1,656	954	427	171	413	168	420	167
0294	GLENDALE 08	1,073	675	298	126	281	131	286	140

	BOLTON, SUSAN R.		ROGERS, ALFRED J.		MANGUM, J. KENNETH		PORTLEY MAURICE	
	BRETT	SGT	BRETT	SGT	BRETT	SGT	BRETT	SGT
0295 GLENDALE 09	1,470	875	384	170	360	178	375	177
0296 GLENDALE 10	1,033	437	207	101	202	105	203	107
0297 GLENDALE 11	1,440	663	274	129	272	125	275	127
0298 GLENDALE 12	710	398	152	73	149	74	147	76
0299 GLENDALE 14	1,244	629	284	130	270	138	275	130
0300 GLENDALE 15	465	223	110	45	106	44	110	43
0301 GLENDALE 16	922	470	207	102	185	114	190	110
0302 GLENDALE 17	705	409	190	86	176	95	179	90
0303 GLENDALE 18	1,606	852	390	186	367	201	387	190
0304 GLENDALE 19	1,553	656	341	136	323	146	328	149
0305 GLENDALE 20	1,289	429	227	70	224	69	216	77
0306 GLENDALE 21	959	375	163	73	154	78	156	78
0307 GLENDALE 22	1,989	893	415	192	387	210	384	209
0308 GLENDALE 23	703	298	137	72	123	81	133	74
0309 GLENDALE 24	996	536	245	97	233	107	238	107
0310 GLENDALE 25	1,286	661	307	128	294	130	291	138
0311 GLENDALE 26	1,382	561	279	136	255	150	278	135
0312 GLENDALE 27	1,608	771	370	183	352	202	350	203
0313 GLENDALE 28	1,064	466	216	101	199	106	198	111
0314 GLENDALE 29	1,524	780	348	205	328	209	337	217
0315 GLENDALE 30	998	311	139	53	136	64	142	53
0316 GLENDALE 31	1,653	806	391	173	373	179	393	163
0317 GLENDALE 32	1,004	462	225	99	223	98	223	99
0318 GLENDALE 33	53	8	4	4	3	5	4	4
0319 GLENDALE 34	307	133	61	29	56	33	56	34
0320 GLENN	1,500	1,085	474	154	454	164	461	158
0321 GLENROSA	1,577	956	417	160	403	164	413	165
0322 GOLD DUST	1,201	764	337	145	325	149	327	147
0323 GOLDEN	1,299	749	310	151	293	158	302	154
0324 GOODYEAR	812	430	207	91	208	89	203	93
0325 GRACE	1,745	814	384	134	355	148	373	136
0326 GRANADA	1,197	567	258	139	245	142	249	147
0327 GRAND VISTA	26	3		2		2	1	2
0328 GRANITE MOUNTAI	599	415	185	75	177	74	170	79
0329 GREENBRIAR	1,327	788	344	167	330	171	331	172
0330 GREENFIELD	1,253	502	198	120	196	128	209	113
0331 GREENTREE	988	551	247	67	232	72	246	68
0332 GREENWAY	1,655	910	393	166	386	163	396	158
0333 GREYSTONE	1,144	967	393	129	372	137	382	129
0334 GRISWOLD	1,116	518	220	116	199	133	207	128
0335 GROVERS	1,623	677	310	153	279	173	282	172
0336 GUADALUPE 1	1,380	492	179	56	157	65	159	63

BOLTON, SUSAN R. | ROGERS, ALFRED J. | MANGUM, J. KENNETH | PORTLEY MAURICE
BRETT | SGT | BRETT | SGT | BRETT | SGT | BRETT | SGT

0337 GUADALUPE 2	770	228	77	25	70	34	69	32
0338 HALL	519	359	165	52	169	46	177	43
0339 HAPPY TRAILS	352	263	93	43	87	45	91	42
0340 HAPPY VALLEY	1,776	1,113	444	204	436	202	440	206
0341 HARMONT	1,430	551	277	92	263	98	266	99
0342 HARQUAHALA	84	41	16	8	16	8	14	9
0343 HARRISON	1,112	437	179	82	172	83	177	80
0344 HARTFORD	1,254	845	359	101	345	107	347	105
0345 HASSAYAMPA	258	145	47	41	46	42	45	40
0346 HATCHER	1,181	589	265	100	254	100	264	99
0347 HAYDEN HIGH	1,364	528	248	100	236	105	234	105
0348 HAZELWOOD	1,277	659	292	119	276	128	281	123
0349 HEATHER	1,269	727	286	118	268	122	267	124
0350 HEATHERBRAE	843	272	147	56	136	65	138	61
0351 HELENA	1,379	558	219	130	201	140	211	132
0352 HERMOSA	794	316	132	59	126	60	132	56
0353 HICKIWAN	76	63	17	5	18	6	16	7
0354 HIGLEY	902	563	210	136	203	140	201	141
0355 HILLCREST	1,009	773	294	100	290	98	283	105
0356 HILLERY	1,451	927	426	143	402	155	416	142
0357 HILLVIEW	1,571	913	412	166	376	183	386	176
0358 HILTON	820	298	122	48	124	45	122	47
0359 HOHOKAM	2,054	1,209	541	209	515	225	522	219
0360 HOLIDAY GARDENS	1,352	643	308	136	283	153	291	150
0361 HOLIDAY PARK	600	351	159	74	158	78	157	80
0362 HOLLY	1,447	797	378	133	363	143	377	144
0363 HOLLYHOCK	1,240	525	234	110	221	116	229	115
0364 HOLMES	1,124	632	286	118	277	121	272	126
0365 HONDA	1,439	709	319	118	296	130	303	125
0366 HOPE	1,505	631	275	107	255	121	263	113
0367 HOPI	1,022	759	347	90	325	95	335	90
0368 HORIZON	1,398	873	394	129	386	122	395	119
0369 HORSESHOE	999	503	222	92	208	106	215	102
0370 HUBBELL	1,832	1,019	426	171	416	174	413	179
0371 INDIAN BEND	1,479	763	355	162	346	160	344	161
0372 INDIAN WELLS	658	443	199	77	198	75	196	81
0373 INDIGO	572	414	197	44	183	48	191	42
0374 INGLESIDE	1,246	899	411	144	397	146	413	140
0375 IRONWOOD	1,213	701	302	127	280	139	289	131
0376 ISAAC	1,118	415	197	88	186	96	185	103
0377 JACKSON	513	164	62	35	63	37	58	40
0378 JADE	1,490	707	306	141	281	145	302	138

BOLTON, SUSAN R. | ROGERS, ALFRED J. | MANGUM, J. KENNETH | PORTLEY MAURICE
BRETT | SGT | BRETT | SGT | BRETT | SGT | BRETT | SGT

0379 JANICE	1,525	720	312	144	288	150	306	141
0380 JASMINE	1,194	931	331	124	316	125	315	120
0381 JAVELINA	311	239	103	48	103	47	106	43
0382 JOHN CABOT	1,056	530	222	107	211	111	213	114
0383 JOSHUA	1,447	1,026	442	121	431	124	446	116
0384 JULIAN	2,017	788	262	109	242	111	245	123
0385 JULIE	1,834	917	401	176	379	187	386	184
0386 JUNIPER	1,196	645	259	111	252	114	249	115
0387 JUSTINE	2,322	1,267	596	175	563	194	576	191
0388 KACHINA	2,042	1,230	581	202	539	215	549	217

0389	KAIBAB	1,453	1,023	471	148	463	129	479	127
0390	KALIL	1,733	1,055	449	178	426	173	433	176
0391	KEIM	1,599	938	406	171	376	180	388	172
0392	KELTON	990	572	244	115	239	116	242	113
0393	KENILWORTH	475	208	85	39	81	43	83	43
0394	KERRY	1,627	901	398	154	390	156	385	163
0395	KIMBERLY	1,498	778	325	165	311	172	325	166
0396	KINGS	1,550	868	353	177	331	181	327	188
0397	KIVA	791	524	210	78	203	72	203	80
0398	KODIAK	1,154	871	348	134	318	144	318	143
0399	KRISTAL	940	628	199	136	188	142	199	135
0400	LAFAYETTE	782	417	208	74	198	76	202	76
0401	LAKESIDE	1,022	533	254	44	231	53	233	51
0402	LAKEVIEW	1,335	975	359	98	337	106	353	101
0403	LAMAR	1,524	1,042	503	156	459	178	498	149
0404	LARKSPUR	1,256	703	307	155	290	164	292	165
0405	LASSEN	1,027	351	191	59	183	62	184	61
0406	LATHAM	1,381	524	245	111	229	122	223	125
0407	LAUREL	1,320	759	343	112	325	109	326	112
0408	LAVEEN	1,406	851	292	216	288	210	299	204
0409	LAWRENCE	1,367	902	446	120	429	116	436	118
0410	LEWIS	1,397	708	302	143	298	146	286	158
0411	LEXINGTON	1,492	855	367	194	351	205	370	192
0412	LIBBY	1,209	639	264	149	267	139	266	147
0413	LIBERTY	1,426	851	326	253	314	261	320	256
0414	LINDNER	1,218	718	320	144	293	152	300	150
0415	LITCHFIELD 1	917	334	156	71	155	69	152	72
0416	LITCHFIELD 2	351	178	67	41	71	37	70	38
0417	LOLA	1,038	611	282	93	265	101	265	102
0418	LOMA VISTA	1,056	700	311	108	287	114	299	116
0419	LONE MOUNTAIN	1,891	1,196	528	221	500	239	505	235
0420	LOOKOUT RIDGE	932	651	285	80	273	80	281	78

		BOLTON, SUSAN R.	ROGERS, ALFRED J.	MANGUM, J. KENNETH	PORTLEY MAURICE
0421	LOWELL	853	305	120	53	114	54	114	53
0422	LUCAS	761	468	207	68	195	63	196	65
0423	LUDLOW	1,279	841	378	128	373	129	367	129
0424	LUKE	1,689	759	348	142	331	155	341	154
0425	LUPINE	1,263	659	244	116	235	117	234	116
0426	LYNWOOD	1,173	418	204	78	187	84	190	89
0427	MADISON HEIGHTS	1,370	994	429	157	405	159	426	154
0428	MADISON PARK	1,407	605	272	115	250	132	245	131
0429	MADRID	879	376	182	64	174	68	176	66
0430	MAGIC STONE	3,040	1,869	760	279	729	283	737	285
0431	MAJORCA	665	426	180	50	168	56	188	54
0432	MALAPAI	1,535	1,063	430	99	391	113	404	108
0433	MANDALAY	1,587	780	383	152	363	165	363	168
0434	MANZANITA	1,505	883	408	149	386	154	390	156
0435	MAPLEWOOD	1,470	835	362	143	347	148	350	142
0436	MARCONI	1,642	822	335	166	329	169	336	172
0437	MARICOPA	1,572	863	366	169	358	170	363	170
0438	MARIGOLD	1,242	694	316	159	317	153	329	148
0439	MARLETTE	963	660	282	85	267	91	270	95
0440	MARSHALL	1,076	667	284	127	268	135	277	130
0441	MARYLAND	1,102	643	292	104	269	107	277	111
0442	MARYVALE	1,461	595	291	142	278	146	278	151
0443	MAUNA LOA	1,482	725	331	178	319	184	335	177
0444	MCCORMICK EAST	2,361	1,579	656	199	627	200	628	200
0445	MCCORMICK WEST	2,205	1,349	588	171	568	168	580	171
0446	MCDONALD	981	542	247	76	228	87	231	79
0447	MCKELLIPS PARK	1,394	739	329	149	314	150	321	148
0448	MCKINLEY	568	152	68	34	61	35	68	32
0449	MCNEIL	1,186	594	263	129	245	132	252	132
0450	MCQUEEN	725	550	219	108	222	103	215	106
0451	MEADOW HILLS	1,352	664	274	91	259	94	260	95
0452	MEADOWBROOK	722	340	147	51	133	56	136	61
0453	MEDLOCK	1,509	970	428	130	401	143	428	133
0454	MERCER	1,285	851	384	139	361	147	362	143
0455	MESA 001	1,088	679	300	132	306	122	312	120
0456	MESA 002	1,569	625	298	114	278	115	291	110
0457	MESA 003	2,087	1,193	523	216	503	225	514	221
0458	MESA 004	1,473	542	228	118	220	125	214	131
0459	MESA 005	1,183	544	208	89	198	86	195	89
0460	MESA 006	1,673	969	452	151	434	154	440	157
0461	MESA 007	761	391	146	66	140	63	136	67
0462	MESA 008	1,444	629	315	108	302	114	304	114

		BOLTON, SUSAN R.	ROGERS, ALFRED J.	MANGUM, J. KENNETH	PORTLEY MAURICE
0463	MESA 009	1,684	912	392	199	376	195	381	192
0464	MESA 010	1,813	840	393	174	387	180	381	184
0465	MESA 011	1,208	798	343	122	333	126	357	112
0466	MESA 012	1,166	650	267	134	251	140	251	142
0467	MESA 013	1,715	845	386	142	351	156	362	148
0468	MESA 014	1,858	1,153	495	189	478	191	488	185
0469	MESA 015	2,076	1,026	466	157	442	159	440	166
0470	MESA 016	1,693	961	389	167	380	171	379	169
0471	MESA 017	1,666	1,093	457	212	440	215	449	212
0472	MESA 018	1,491	752	341	138	318	154	326	144
0473	MESA 019	899	440	178	85	168	87	167	87
0474	MESA 020	976	358	176	66	163	76	167	73
0475	MESA 021	1,778	1,016	439	190	428	191	413	207
0476	MESA 022	1,192	415	179	77	176	75	175	82
0477	MESA 023	1,705	873	411	178	389	188	384	198
0478	MESA 024	886	348	149	60	147	58	147	62
0479	MESA 025	1,710	529	239	105	233	108	232	108
0480	MESA 026	1,357	631	288	122	280	117	276	122
0481	MESA 027	977	482	216	106	208	112	197	124
0482	MESA 028	1,501	699	284	131	273	131	287	129
0483	MESA 029	801	449	166	109	164	99	172	95
0484	MESA 030	1,151	690	304	145	304	133	304	135
0485	MESA 031	1,457	639	302	102	285	116	288	112
0486	MESA 032	1,640	868	364	194	366	189	377	183
0487	MESA 033	1,274	681	318	137	298	153	307	149
0488	MESA 034	956	472	236	96	235	92	235	92
0489	MESA 035	677	316	140	66	135	67	136	68
0490	MESA 036	1,157	495	245	74	225	84	230	84
0491	MESA 037	1,236	527	234	118	235	111	241	109
0492	MESA 038	858	395	152	95	148	104	158	101
0493	MESA 039	1,068	559	256	103	247	106	249	106
0494	MESA 040	1,227	907	320	139	309	141	311	140
0495	MESA 041	1,794	916	359	166	332	171	332	174
0496	MESA 042	1,053	442	195	73	183	81	183	82

0497	MESA 043	1,287	720	324	148	314	158	308	163
0498	MESA 044	1,401	828	336	155	339	152	356	144
0499	MESA 045	1,451	850	385	158	384	156	383	163
0500	MESA 046	1,603	829	398	160	381	169	383	175
0501	MESA 047	373	251	78	35	81	27	75	32
0502	MESA 048	1,521	794	340	139	315	154	319	154
0503	MESA 049	1,586	835	369	169	361	172	353	182
0504	MESA 050	1,403	709	344	145	331	148	329	147

		BOLTON, SUSAN R.	ROGERS, ALFRED J.	MANGUM, J. KENNETH	PORTLEY MAURICE
0505	MESA 051	1,895	921	455	148	419	166	421	171
0506	MESA 052	1,529	844	370	165	357	165	352	167
0507	MESA 053	864	585	238	94	234	95	245	92
0508	MESA 054	1,649	835	373	177	354	184	362	178
0509	MESA 055	1,686	1,028	373	202	374	198	419	160
0510	MESA 056	1,416	925	378	168	364	163	382	162
0511	MESA 057	988	606	216	82	214	81	205	91
0512	MESA 058	1,750	858	349	172	338	180	344	181
0513	MESA 059	964	379	166	75	155	82	154	90
0514	MESA 060	1,615	904	408	163	402	161	404	163
0515	MESA 061	1,782	983	399	195	382	204	398	193
0516	MESA 062	1,512	978	333	182	337	179	344	175
0517	MESA 063	1,976	1,258	544	213	518	220	523	224
0518	MESA 064	997	579	251	78	229	90	236	87
0519	MESA 065	1,241	665	301	129	286	143	283	147
0520	MESA 066	2,336	1,495	613	277	611	268	627	270
0521	MESA 067	1,845	1,051	457	162	452	158	461	160
0522	MESA 068	1,496	955	390	183	376	186	384	181
0523	MESA 069	1,312	861	379	124	355	132	362	132
0524	MESA 070	390	269	88	56	83	56	93	48
0525	MESA 071	2,195	1,462	656	226	632	230	627	248
0526	MESA 072	1,856	1,292	469	185	450	191	438	195
0527	MESA 073	1,545	1,134	379	155	371	148	373	150
0528	MESA 074	3,077	2,385	954	264	934	261	920	278
0529	MESA 075	1,911	1,199	461	165	446	165	435	175
0530	MESA 076	1,580	1,007	413	156	398	159	390	173
0531	MESA 077	1,242	812	295	123	293	116	288	120
0532	MESA 078	1,578	943	417	141	394	150	380	164
0533	MESA 079	434	249	109	48	110	47	114	48
0534	MESA 080	1,305	731	319	132	306	136	305	136
0535	MESA 081	199	85	39	9	35	11	37	11
0536	MESA 082	1,625	520	228	77	207	89	214	80
0537	MESA 083	1,795	875	390	168	377	178	377	184
0538	MESA 084	1,051	673	259	138	246	143	254	140
0539	MESA 085	1,063	562	237	124	214	140	221	136
0540	MESA 086	809	441	192	79	187	80	189	83
0541	MESA 087	1,559	899	393	134	383	128	390	129
0542	MESA 088	888	546	219	84	210	92	201	101
0543	MESA 089	1,992	1,261	537	212	506	224	518	222
0544	MESA 090	1,434	786	317	138	290	152	280	156
0545	MESA 091	1,988	1,447	666	230	623	247	635	245
0546	MESA 092	1,231	663	307	126	291	129	295	131

		BOLTON, SUSAN R.	ROGERS, ALFRED J.	MANGUM, J. KENNETH	PORTLEY MAURICE
0547	MESA 093	1,221	595	259	107	248	108	248	109
0548	MESA 094	661	343	160	59	156	59	159	54
0549	MESA 095	1,245	651	247	109	247	105	244	110
0550	MESA 096	1,561	959	426	174	410	176	408	182
0551	MESA 097	1,448	743	362	125	363	121	364	120
0552	MESA 098	2,189	1,031	408	154	394	152	395	155
0553	MESA 099	1,588	943	402	185	404	173	393	187
0554	MESA 100	1,185	507	194	92	191	86	187	94
0555	MESA 101	1,181	677	261	89	240	95	246	93
0556	MESA 102	1,091	702	310	117	301	124	301	122
0557	MESA 103	791	436	161	64	155	62	153	71
0558	MESA 104	1,471	787	327	166	303	182	310	176
0559	MESA 105	1,582	995	399	138	385	143	385	139
0560	MESA 106	1,185	770	319	111	298	119	303	118
0561	MESA 107	1,413	656	320	127	298	138	303	135
0562	MESA 108	485	234	91	61	88	59	91	62
0563	MESA 109	1,261	655	238	147	228	152	257	143
0564	MESA 110	588	281	95	59	90	59	99	55
0565	MESA 111	1,858	557	266	85	242	100	245	99
0566	MESA 112	1,472	1,014	408	163	393	164	397	160
0567	MESA 113	968	579	226	55	217	60	219	55
0568	MESA 114	975	632	277	112	263	122	260	122
0569	MESA 115	800	465	211	68	202	72	210	70
0570	MESA 116	1,140	743	332	112	324	101	327	104
0571	MESCAL	1,582	920	417	198	393	209	419	192
0572	MESQUITE	1,401	767	336	120	315	127	315	126
0573	METRO	1,626	636	289	126	267	131	273	134
0574	MICHELLE	1,244	713	325	146	307	155	306	153
0575	MICHIGAN	1,498	865	386	145	371	151	372	151
0576	MIMOSA	1,724	1,335	502	170	470	174	469	177
0577	MINNEZONA	836	395	191	94	174	108	185	100
0578	MITCHELL	752	424	177	47	166	54	174	46
0579	MOBILE	106	65	5	21	5	21	5	21
0580	MODOC	1,168	765	334	119	312	129	321	121
0581	MOHAVE	2,168	1,224	514	254	485	258	491	250
0582	MOHAWK	776	376	156	93	146	100	148	97
0583	MONDO PARK	1,008	562	252	122	237	132	247	125
0584	MONROE	673	280	105	49	103	52	103	53
0585	MONTE CRISTO	1,519	974	403	160	379	160	380	162
0586	MONTE VISTA	850	311	176	61	162	75	173	64
0587	MONTECITO	1,151	458	190	100	174	108	173	113
0588	MONTEREY	811	458	204	62	184	65	203	61

		BOLTON, SUSAN R.	ROGERS, ALFRED J.	MANGUM, J. KENNETH	PORTLEY MAURICE

		V T R S	C A S	Y E T	N O	Y S	N O	Y S	N O
0589	MONTEROSA	1,194	750	341	104	312	122	323	110
0590	MONTOYA	1,408	858	319	180	298	194	300	196
0591	MOON MOUNTAIN	1,236	738	291	140	296	136	294	138
0592	MOON VALLEY	1,487	990	464	133	458	123	461	121
0593	MOONSET	1,065	621	297	75	283	77	289	72
0594	MORRISTOWN	425	259	86	61	77	65	77	63
0595	MORROW	995	480	223	104	213	108	210	113
0596	MORTEN	1,688	908	354	207	327	223	345	212
0597	MOUNTAIN PARK	1,293	896	402	147	383	145	392	140
0598	MOUNTAIN SKY	1,616	958	447	127	410	138	419	135
0599	MOUNTAIN VISTA	1,831	1,188	529	167	505	169	524	154
0600	MOUNTAINSIDE	1,665	1,050	451	154	426	156	426	153
0601	MULBERRY	537	236	112	44	111	40	115	38
0602	MUMMY MOUNTAIN	2,240	1,281	542	154	511	165	512	164
0603	MURPHY	507	188	74	42	78	41	74	47
0604	MUSTANG	1,617	952	430	118	414	121	420	116
0605	MYRTLE	1,423	840	373	161	354	170	355	174
0606	NAVAJO	1,090	695	275	96	247	116	257	108
0607	NEW RIVER	1,372	855	290	256	266	270	275	271
0608	NICOLET	1,217	695	315	144	311	140	314	141
0609	NIGHTINGALE	194	114	42	17	36	22	36	22
0610	NILE	784	260	129	42	118	52	121	52
0611	NISBET	1,430	685	331	160	305	175	317	164
0612	NORTH HIGH	899	464	193	93	176	103	181	105
0613	NORTHVIEW	1,269	744	326	152	310	164	320	159
0614	NORTON	1,519	737	341	122	316	141	326	136
0615	OAKHURST	1,072	745	330	105	314	110	315	115
0616	OAKMONT	1,214	819	289	117	278	121	277	119
0617	OAKTREE	1,665	1,075	483	152	454	162	471	158
0618	OAKWOOD	1,259	820	382	101	370	104	379	96
0619	OASIS	1,244	677	288	149	281	146	270	155
0620	OCOTILLO	1,768	997	435	195	427	196	437	189
0621	OHIGGINS	72	40	21	2	18	3	20	3
0622	OLIVE	1,360	945	321	126	310	126	314	132
0623	OLNEY	1,383	744	313	167	290	179	295	182
0624	ONEIDA	1,635	798	377	111	361	115	362	115
0625	ONYX	1,195	774	362	124	340	130	346	127
0626	ORAIBI	1,115	596	272	98	257	98	260	102
0627	ORANGE	1,300	822	394	102	364	116	375	108
0628	ORANGE TREE	1,264	784	348	132	342	126	352	118
0629	ORANGEWOOD	1,416	875	385	111	372	102	378	108
0630	ORCHID	1,009	522	219	112	214	112	222	110

** OFFICIAL CANVASS **

MARICOPA COUNTY, ARIZONA
NOVEMBER 8, 1994
GENERAL

		BOLTON, SUSAN R. B R E G	ROGERS, ALFRED J. L T S	MANGUM, J. KENNETH	PORTLEY MAURICE	V T R S	C A S	Y E T	N O	Y S	N O	Y S	N O
0631	OREGON	817	381	159	73	154	74	153	75				
0632	ORME	1,185	662	309	120	284	134	282	136				
0633	PAINTED ROCK	18	13	5	3	5	3	5	3				
0634	PAIUTE	1,464	698	332	98	299	109	296	117				
0635	PALM	760	349	166	62	161	65	178	59				
0636	PALMAIRE	1,018	508	224	55	207	60	205	64				
0637	PALMCROFT	935	630	329	68	308	76	334	65				
0638	PALMDALE	965	315	90	48	87	46	80	56				
0639	PALO CRISTI	1,198	862	412	93	395	93	414	90				
0640	PALO VERDE	1,133	585	275	118	252	129	254	129				
0641	PALOMINO	1,217	380	181	92	169	94	170	96				
0642	PAPAGO PARK	1,690	624	298	108	278	120	278	123				
0643	PARADA	1,119	627	291	94	284	92	295	91				
0644	PARADISE PARK	1,099	528	236	115	221	118	219	123				
0645	PARK CENTRAL	234	167	65	30	59	33	65	32				
0646	PARK MEADOWS	1,366	845	344	159	325	163	328	161				
0647	PARKVIEW	543	184	89	29	89	26	87	31				
0648	PASADENA	917	526	232	85	218	92	215	94				
0649	PATRICIA ANN	1,573	743	324	171	315	175	325	170				
0650	PEBBLE CREEK	1,352	890	411	150	389	157	392	163				
0651	PECAN RIDGE	1,395	959	421	109	404	112	416	114				
0652	PECOS	973	661	269	89	257	89	269	89				
0653	PENDERGAST	1,166	536	251	112	250	114	253	113				
0654	PEORIA 1	2,217	1,137	529	213	496	235	516	219				
0655	PEORIA 2	1,041	587	261	105	244	115	244	116				
0656	PEORIA 3	1,285	614	275	114	261	123	264	122				
0657	PEORIA 4	1,597	739	352	147	339	151	339	156				
0658	PEORIA 5	1,184	598	287	128	277	131	282	128				
0659	PEORIA 6	1,170	726	269	124	253	127	257	125				
0660	PEORIA 7	1,755	821	390	171	371	183	371	190				
0661	PEORIA 8	1,110	542	241	116	231	120	237	120				
0662	PEORIA 9	1,532	757	363	178	348	185	358	181				
0663	PEPPERTREE	1,382	878	409	128	377	141	385	144				
0664	PERRY PARK	1,319	705	303	154	277	160	285	168				
0665	PERRYVILLE	902	485	209	123	192	128	198	130				
0666	PERSHING	1,202	701	297	141	275	145	281	141				
0667	PHELPS	1,075	559	240	119	235	119	241	114				
0668	PICADILLY	1,474	973	450	139	437	140	434	139				
0669	PIERCE	1,384	724	308	170	300	171	319	161				
0670	PIERSON	1,717	915	386	174	359	188	375	190				
0671	PIMA	1,677	1,031	468	172	445	174	458	166				
0672	PINE SPRINGS	1,089	854	320	102	301	108	304	102				

** OFFICIAL CANVASS **

MARICOPA COUNTY, ARIZONA
NOVEMBER 8, 1994
GENERAL

		BOLTON, SUSAN R. B R E G	ROGERS, ALFRED J. L T S	MANGUM, J. KENNETH	PORTLEY MAURICE	V T R S	C A S	Y E T	N O	Y S	N O	Y S	N O
0673	PINE VALLEY	1,294	727	307	110	307	106	303	111				
0674	PINNACLE PEAK	2,085	1,435	645	167	615	169	623	174				
0675	PINTO	865	551	241	84	228	83	228	82				
0676	PINTO WEST	1,234	830	346	102	326	108	328	107				
0677	PIONEER	1,146	747	339	139	316	150	324	150				
0678	POINSETTIA	1,606	882	397	185	384	197	387	194				
0679	POLK	173	39	18	10	17	10	17	10				
0680	PONDEROSA	1,152	530	252	104	241	106	246	102				
0681	PORT ROYALE	831	441	199	69	186	75	193	72				
0682	PORTLAND	558	248	108	46	101	49	104	45				
0683	POWELL	1,077	560	262	89	243	96	242	101				
0684	PRESIDIO	1,571	899	372	200	350	207	361	207				
0685	PRINCETON	1,446	869	380	143	337	165	349	162				
0686	PUEBLO	741	436	184	37	164	45	170	44				
0687	QUAIL HILL	2,439	1,163	540	173	509	183	513	181				
0688	QUAIL RUN	2,455	1,429	637	250	611	263	613	265				
0689	QUEEN CREEK	1,483	864	331	211	328	208	328	211				
0690	RAINBOW VALLEY	1,057	618	264	129	246	139	247	139				
0691	RAINTREE	859	571	281	79	262	73	264	78				

0692	RANCHO	1,024	672	323	100	313	90	331	88
0693	RAWHIDE	2,284	1,503	641	196	601	219	607	206
0694	RECKER	1,635	1,037	427	195	418	194	424	193
0695	REDWING	1,336	785	342	121	320	123	322	125
0696	RHODES	1,098	419	194	57	180	60	184	58
0697	RICHLAND	765	422	183	72	174	74	180	74
0698	RIMROCK	1,379	1,031	486	100	457	119	456	118
0699	RIO VERDE	645	525	264	47	260	46	261	49
0700	RIO VISTA	1,073	343	141	66	136	67	142	67
0701	RIVER	18	5	1	1	1	1	1	1
0702	RIVERSIDE	272	118	44	27	46	27	38	31
0703	RIVIERA	1,486	853	396	154	387	153	392	160
0704	ROADRUNNER	1,615	750	357	161	338	171	341	170
0705	ROANOKE	819	280	149	62	141	62	135	65
0706	ROCKRIDGE	762	547	262	64	240	75	247	68
0707	ROCKWOOD	1,122	535	220	104	206	112	207	111
0708	ROESER	1,293	429	185	81	171	89	180	88
0709	ROMA	1,635	702	360	177	344	182	344	180
0710	ROSE	1,372	695	306	121	293	125	291	128
0711	ROSE GARDEN	1,067	391	172	100	164	101	163	102
0712	ROSEWOOD	1,790	1,343	506	162	497	157	501	161
0713	ROVEEN	1,256	736	329	140	283	167	296	163
0714	ROVEY	922	532	242	98	222	106	228	107

		BOLTON, SUSAN R.	ROGERS, ALFRED J.	MANGUM, J. KENNETH	PORTLEY MAURICE
0715	ROYAL OAK	1,286	900	311	84	300	81	297	86
0716	ROYAL PALM	880	522	236	97	233	99	242	86
0717	RUBY	1,550	711	331	111	314	111	329	110
0718	RUTH	1,079	514	234	88	216	95	230	94
0719	SADDLE RIDGE	1,654	1,275	506	158	482	166	482	162
0720	SAHUARO	1,439	672	305	129	289	145	297	134
0721	SALT RIVER	1,158	653	249	95	228	102	240	99
0722	SAN JUAN	1,018	723	322	90	308	92	333	84
0723	SAN SIMON	1,434	851	371	101	355	98	348	106
0724	SAN VICTOR	1,633	747	302	113	276	113	278	118
0725	SANDIA	1,179	700	285	99	267	103	273	103
0726	SANDPIPER	665	428	188	71	182	68	184	65
0727	SANDSTONE	1,468	716	351	151	343	150	339	157
0728	SANDY SHORES	1,387	751	323	80	323	71	322	75
0729	SANNA	744	449	206	82	192	89	196	89
0730	SANTA MARIA	468	231	85	62	84	63	85	64
0731	SANTAN	91	53	22	8	22	7	25	6
0732	SANTO	748	458	204	62	192	64	193	65
0733	SARATOGA	1,878	1,326	507	160	470	176	469	178
0734	SCOTTSDALE	1,090	545	225	86	198	98	201	100
0735	SELLS	872	361	176	95	173	94	177	94
0736	SENTINEL	107	47	22	6	23	7	22	9
0737	SENTRY	2,010	1,221	529	191	512	198	514	194
0738	SEVILLA	1,911	1,121	520	208	495	221	503	225
0739	SHADOW HILLS	1,136	902	331	108	317	114	318	115
0740	SHADOW RIDGE	1,262	756	339	114	304	135	313	132
0741	SHADOW ROCK	1,097	723	336	95	316	93	321	91
0742	SHADY GLEN	914	395	177	88	167	98	171	97
0743	SHASTA	933	714	259	64	246	64	244	68
0744	SHAW BUTTE	1,639	765	344	157	308	183	324	172
0745	SHAWNEE	1,320	582	259	69	246	71	242	78
0746	SHEA	1,235	764	321	128	309	125	319	124
0747	SHEENA	1,468	952	436	155	424	155	428	154
0748	SHERIDAN	1,272	469	199	94	191	103	194	102
0749	SIERRA	1,611	842	395	168	376	178	379	176
0750	SIERRA VISTA	1,692	715	318	137	296	143	304	143
0751	SIESTA	829	486	190	93	174	104	183	97
0752	SIGNAL BUTTE	767	359	155	45	146	43	147	48
0753	SILVER CREEK	1,754	647	304	113	293	120	300	114
0754	SILVER SPUR	1,166	594	270	88	258	92	255	100
0755	SILVERADO	1,104	330	167	78	150	84	153	86
0756	SILVERTREE	1,332	953	434	129	408	143	437	124

** OFFICIAL CANVASS **

MARICOPA COUNTY, ARIZONA
NOVEMBER 8, 1994
GENERAL

		BOLTON, SUSAN R.	ROGERS, ALFRED J.	MANGUM, J. KENNETH	PORTLEY MAURICE
0757	SIMIS	1,422	949	449	131	425	144	432	144
0758	SKIFF	121	47	24	10	25	9	25	9
0759	SKY HARBOR	575	150	71	29	63	32	62	33
0760	SKY HAWK	1,609	1,313	508	155	495	152	489	164
0761	SKYLARK	679	554	204	76	189	75	194	73
0762	SOLANO	1,067	643	300	90	285	96	291	100
0763	SOLCITO	1,408	915	421	137	406	138	413	129
0764	SOUTH BANK	778	516	248	62	243	64	248	67
0765	SOUTH MTN HIGH	1,287	415	176	93	165	104	161	100
0766	SOUTHERN	1,734	539	265	98	258	108	258	106
0767	SPANISH GARDEN	972	733	294	102	281	108	281	108
0768	SPRUCE	934	384	166	68	160	65	171	60
0769	ST CHRISTOPHER	1,810	1,098	421	162	410	149	417	150
0770	ST FRANCIS	1,448	714	321	141	302	145	313	144
0771	ST JOHN	1,227	580	255	99	239	100	245	98
0772	ST MORITZ	2,410	1,191	544	213	526	215	533	217
0773	ST VINCENT	1,605	763	364	171	351	179	361	184
0774	STAGECOACH	263	185	77	35	68	36	70	35
0775	STARDUST	1,322	1,057	378	150	368	152	361	150
0776	STARLIGHT	1,494	726	352	168	350	171	344	172
0777	STELLA	1,673	816	364	146	345	149	350	149
0778	STOCKMAN	1,628	958	372	199	347	209	369	200
0779	STONEGATE	806	592	253	66	244	64	245	65
0780	SULLIVAN	520	151	58	37	55	40	55	36
0781	SUMMERHAVEN	1,549	955	438	111	409	125	421	121
0782	SUMMERSTAR	1,029	792	313	92	311	90	291	107
0783	SUN CITY	1,688	1,150	413	189	382	198	395	195
0784	SUN LAKES 1	626	492	201	68	189	70	186	78
0785	SUN LAKES 2	1,337	1,050	379	165	362	178	373	167
0786	SUN LAKES 3	1,184	869	286	148	272	154	272	156
0787	SUN LAKES 4	1,198	961	359	128	334	144	338	138
0788	SUN LAKES 5	1,337	1,010	407	153	392	155	384	168
0789	SUN LAKES 6	1,232	987	394	143	374	130	372	142
0790	SUN LAKES 7	793	655	253	81	247	78	251	80
0791	SUNBURST	1,721	910	385	184	368	179	375	184
0792	SUNDIAL	1,090	392	209	76	197	80	196	83
0793	SUNDOWN	1,435	953	432	119	415	108	432	105
0794	SUNFLOWER	1	1						
0795	SUNLAND	992	355	143	75	139	79	138	81
0796	SUNNY HIGH	1,260	816	363	124	371	117	381	109
0797	SUNNYSIDE	832	525	225	89	219	84	220	89
0798	SUNNYSLOPE	1,248	604	252	128	236	129	247	129

** OFFICIAL CANVASS **

MARICOPA COUNTY, ARIZONA
NOVEMBER 8, 1994
GENERAL

		BOLTON, SUSAN R.	ROGERS, ALFRED J.	MANGUM, J. KENNETH	PORTLEY MAURICE
0799	SUNRISE	865	389	174	94
0800	SUNSET	1,738	792	375	182
0801	SUNSET PALMS	2,224	1,036	446	207
0802	SUNSHINE	1,695	1,015	459	228
0803	SUNSTONE	1,535	1,066	353	86
0804	SUPAI	1,184	751	348	127
0805	SURPRISE	1,749	583	218	133
0806	TANGERINE	1,319	676	299	123
0807	TANGLEWOOD	2,753	1,578	644	228
0808	TARO	1,534	768	344	172
0809	TEMPE 01	1,919	1,081	461	190
0810	TEMPE 02	1,316	654	281	84
0811	TEMPE 03	1,020	506	222	109
0812	TEMPE 04	1,844	665	294	132
0813	TEMPE 05	1,601	505	199	86
0814	TEMPE 06	1,798	178	74	20
0815	TEMPE 07	631	258	118	56
0816	TEMPE 08	1,013	563	228	112
0817	TEMPE 09	1,561	735	264	137
0818	TEMPE 10	2,460	504	211	72
0819	TEMPE 11	784	277	123	46
0820	TEMPE 12	1,236	340	146	60
0821	TEMPE 13	820	370	141	65
0822	TEMPE 14	1,167	561	221	108
0823	TEMPE 15	1,015	494	205	83
0824	TEMPE 16	1,836	664	265	86
0825	TEMPE 17	1,152	317	119	71
0826	TEMPE 18	1,690	336	137	40
0827	TEMPE 19	1,321	386	168	63
0828	TEMPE 20	1,826	1,054	409	169
0829	TEMPE 21	1,131	610	243	99
0830	TEMPE 22	1,451	912	363	155
0831	TEMPE 23	1,606	877	344	139
0832	TEMPE 24	1,691	924	418	148
0833	TEMPE 25	1,610	987	405	131
0834	TEMPE 26	1,118	738	345	122
0835	TEMPE 27	754	496	185	68
0836	TEMPE 28	1,043	608	260	71
0837	TEMPE 29	1,091	588	249	103
0838	TEMPE 30	974	472	231	80
0839	TEMPE 31	1,069	553	251	97
0840	TEMPE 32	1,163	429	204	78

** OFFICIAL CANVASS **

MARICOPA COUNTY, ARIZONA
NOVEMBER 8, 1994
GENERAL

		BOLTON, SUSAN R.	ROGERS, ALFRED J.	MANGUM, J. KENNETH	PORTLEY MAURICE
0841	TEMPE 33	824	506	195	89
0842	TEMPE 34	1,219	731	318	123
0843	TEMPE 35	972	606	291	109
0844	TEMPE 36	1,615	1,042	448	165
0845	TEMPE 37	1,379	863	337	94
0846	TEMPE 38	1,139	486	203	96
0847	TEMPE 39	564	218	97	42
0848	TEMPE 40	1,815	894	408	152
0849	TEMPE 41	1,700	996	435	152
0850	TEMPE 42	1,607	980	430	161
0851	TEMPE 43	1,361	390	185	72
0852	TEMPE 44	1,741	949	393	165
0853	TEMPE 45	1,440	721	292	124
0854	TEMPE 46	1,581	953	398	153
0855	TEMPE 47	1,457	876	371	170
0856	TEMPE 48	1,246	775	342	122
0857	TEMPE 49	1,163	720	311	129
0858	TEMPE 50	1,816	862	403	131
0859	TEMPE 51	1,511	763	343	128
0860	TEMPE 52	874	537	234	86
0861	TEMPE 53	1,359	869	358	152
0862	TEMPE 54	1,444	840	335	109
0863	TEMPE 55	1,226	828	364	101
0864	TEMPE 56	1,634	1,095	406	195
0865	TEMPE 57	1,790	1,093	474	167
0866	TEMPE 58	2,780	1,906	810	251
0867	TEMPE 59	2,152	1,463	605	229
0868	TEMPE 60	1,507	650	275	113
0869	TEMPE 61	1,163	651	293	105
0870	TEMPE 62	1,259	740	296	121
0871	TEMPE 63	1,109	678	285	95
0872	TEMPE 64	978	347	147	59
0873	THOMAS	1,102	688	326	104
0874	THORNWOOD	1,462	936	420	137
0875	THUNDERHILL	3,068	2,024	831	233
0876	TIERRA BUENA	940	521	240	117
0877	TOLLESON 1	588	273	101	51
0878	TOLLESON 2	1,461	723	301	112
0879	TONOPAH	822	433	150	139
0880	TOPEKA	1,252	640	291	112
0881	TORTILLA FLAT	42	17	4	6
0882	TOWER	832	452	216	87

** OFFICIAL CANVASS **

MARICOPA COUNTY, ARIZONA
NOVEMBER 8, 1994
GENERAL

		BOLTON, SUSAN R.	ROGERS, ALFRED J.	MANGUM, J. KENNETH	PORTLEY MAURICE
0883	TOWNLEY	1,605	723	310	153
0884	TREVOR BROWNE	847	349	158	100
0885	TRINITY	1,378	531	236	105
0886	TUMBLEWEED	1,290	531	273	133

0887	TURNEY	1,675	915	411	189	404	180	417	182
0888	TURQUOISE	1,059	727	332	91	328	90	326	92
0889	TUTHILL	337	187	70	61	71	61	72	58
0890	VALENCIA	1,383	681	324	136	306	153	317	145
0891	VERNON	1,252	488	214	96	204	107	213	103
0892	VICTORIA	1,036	353	156	67	145	72	152	70
0893	VILLA RITA	1,261	677	310	106	294	112	298	112
0894	VILLAGE MEADOWS	1,419	715	279	156	273	160	276	162
0895	VINEYARD	524	258	107	52	100	59	92	63
0896	VIRGINIA	1,549	904	413	156	391	161	396	161
0897	VISTA	1,462	817	361	189	351	190	360	186
0898	VOLTAIRE	1,451	800	359	151	345	160	357	154
0899	WADDELL	570	302	126	55	121	57	124	56
0900	WAGON WHEEL	1,371	978	466	117	434	130	464	108
0901	WAHALLA	1,742	965	371	146	346	153	354	152
0902	WALLACE	1,324	562	245	108	234	102	244	94
0903	WARNER	999	506	191	133	188	132	186	135
0904	WELDON	1,139	442	212	90	199	97	203	93
0905	WEST HIGH	1,856	1,104	506	185	474	198	486	200
0906	WESTBROOK	804	695	321	87	317	91	310	91
0907	WESTCOTT	1,492	730	306	191	293	190	301	189
0908	WESTERN STAR	1,838	1,036	433	160	405	170	398	178
0909	WESTRIDGE	1,282	509	244	141	237	144	236	138
0910	WESTWARD HO	1,588	477	197	87	187	91	202	90
0911	WESTWIND	1,618	652	278	176	253	189	272	179
0912	WHITE	1,771	991	418	233	396	239	417	234
0913	WHITTIER	742	369	174	57	160	65	163	66
0914	WHITTON	1,203	661	314	104	291	110	299	106
0915	WICKENBURG 1	1,840	1,102	408	202	382	218	385	217
0916	WICKENBURG 2	1,729	1,101	381	190	374	192	377	195
0917	WIER	1,534	834	365	156	342	177	334	177
0918	WIGWAM	1,340	979	426	137	411	141	412	146
0919	WIKIEUP	1,491	788	367	155	352	166	353	165
0920	WILDER	1,230	922	437	107	415	115	435	100
0921	WILDWOOD	1,081	867	317	118	300	120	295	123
0922	WILLETTA	504	172	68	39	64	39	67	39
0923	WILLIAMS FIELD	1,975	1,408	517	190	498	199	496	195
0924	WILLOW	1,878	1,189	523	170	503	172	505	175

0925	WILSHIRE	1,548	989	423	151	395	154	413	158
0926	WINDMERE	1,814	1,004	473	146	441	165	444	164
0927	WINDROSE	1,490	775	372	154	361	164	356	172
0928	WINDSONG	1,554	928	402	108	386	101	384	107
0929	WINDSOR	741	345	149	66	149	59	145	67
0930	WINSTON	1,074	419	172	61	160	66	163	67
0931	WITTMANN	1,407	631	270	142	255	153	256	153
0932	WOOD	1,701	891	400	184	377	195	383	194
0933	WOODRIDGE	990	534	241	107	220	117	227	114
0934	XAVIER	1,145	538	234	83	217	93	231	93
0935	YALE	1,439	920	406	156	382	166	399	166
0936	YOUNGTOWN	1,678	1,007	363	163	345	164	352	157
0937	YUCCA	1,346	739	358	134	342	133	345	136
0938	YUKON	1,148	574	253	129	245	135	246	139
0939	YUMA	1,897	1,192	553	151	516	163	521	167

TOTAL	1189814	655,732	283,314	113,290	269,580	117,941	273,529	117,178
CONG. DIST. 1	355,239	190,984	82,727	31,916	78,389	33,391	79,619	33,143
CONG. DIST. 2	94,976	38,294	16,721	7,715	15,973	8,087	16,179	8,088
CONG. DIST. 3	211,289	122,988	51,303	21,730	48,872	22,702	49,393	22,595
CONG. DIST. 4	362,621	204,073	90,937	35,081	86,418	36,451	88,178	35,934
CONG. DIST. 6	165,689	99,393	41,626	16,848	39,928	17,310	40,160	17,418
ST. LEG. DIST. 4	1	1						
ST. LEG. DIST. 6	84,706	48,153	21,003	7,859	20,065	8,169	20,211	8,149
ST. LEG. DIST. 7	11,850	4,810	2,057	922	1,950	955	1,970	951
ST. LEG. DIST. 11	183	110	39	11	41	13	38	16
ST. LEG. DIST. 15	68,268	43,003	17,220	7,408	16,484	7,675	16,598	7,674
ST. LEG. DIST. 16	70,731	37,529	16,708	7,475	15,896	7,846	16,191	7,762
ST. LEG. DIST. 17	72,478	40,756	17,430	7,222	16,540	7,620	16,775	7,591
ST. LEG. DIST. 18	73,799	42,205	18,885	6,769	17,950	7,067	18,439	6,847
ST. LEG. DIST. 19	78,628	45,319	19,116	8,337	18,139	8,713	18,412	8,626
ST. LEG. DIST. 20	53,001	24,499	11,299	5,128	10,819	5,324	10,961	5,320
ST. LEG. DIST. 21	67,089	39,740	16,581	6,638	15,895	6,829	15,866	6,984
ST. LEG. DIST. 22	39,095	14,564	6,564	2,974	6,252	3,157	6,282	3,165
ST. LEG. DIST. 23	38,660	15,266	6,587	2,945	6,245	3,144	6,320	3,141
ST. LEG. DIST. 24	75,500	42,364	18,618	7,513	17,722	7,780	17,980	7,682
ST. LEG. DIST. 25	64,326	34,536	15,377	5,980	14,489	6,263	14,996	6,220
ST. LEG. DIST. 26	80,962	46,543	20,625	7,055	19,411	7,403	19,845	7,330
ST. LEG. DIST. 27	81,173	43,142	18,261	6,855	17,093	7,331	17,443	7,139
ST. LEG. DIST. 28	98,687	60,090	26,015	9,193	24,715	9,392	25,016	9,318
ST. LEG. DIST. 29	57,187	28,342	12,360	5,327	11,945	5,401	12,138	5,388
ST. LEG. DIST. 30	73,490	44,760	18,569	7,679	17,929	7,859	18,048	7,875
COUNTY SUPV. DIST. 1	246,504	133,397	57,281	22,102	54,236	23,181	54,938	22,975
COUNTY SUPV. DIST. 2	279,009	165,316	70,769	26,586	67,715	27,193	68,445	27,233
COUNTY SUPV. DIST. 3	266,260	148,575	65,621	26,499	62,364	27,589	63,721	27,130
COUNTY SUPV. DIST. 4	248,498	146,445	61,957	25,452	58,986	26,584	59,878	26,437
COUNTY SUPV. DIST. 5	149,543	61,999	27,686	12,651	26,279	13,394	26,547	13,403
BUCKEYE J.P.	12,327	7,093	2,983	1,597	2,838	1,669	2,849	1,686
CENTRAL PHX J.P.	26,770	14,690	6,667	2,429	6,303	2,557	6,504	2,538
CHANDLER J.P.	102,723	60,845	26,020	9,529	24,768	9,933	24,952	9,915
EAST MESA J.P.	77,877	46,096	19,041	7,696	18,356	7,869	18,318	8,028
EAST PHX NO. 1 J.P.	26,369	11,954	5,337	2,307	5,042	2,437	5,211	2,414
EAST PHX NO. 2 J.P.	50,782	30,030	13,478	4,557	12,691	4,800	13,186	4,685
GILA BEND J.P.	1,255	590	184	114	190	114	188	115
GLENDALE J.P.	116,830	61,178	27,530	12,335	26,237	12,953	26,717	12,818
MARYVALE J.P.	33,498	14,912	6,992	3,077	6,674	3,225	6,753	3,262
NORTH MESA J.P.	35,632	20,619	8,840	3,821	8,539	3,904	8,734	3,871
NORTH EAST PHX J.P.	112,171	62,188	27,070	11,490	25,691	11,966	26,093	11,818

	VOTES	VOTES	VOTES	VOTES	VOTES	VOTES	VOTES	VOTES
NORTH WEST PHX J.P.	62,990	34,623	15,517	5,771	14,724	6,025	15,109	5,856
PEORIA J.P.	107,112	65,153	26,299	10,643	25,005	11,073	25,293	11,012
SCOTTSDALE J.P.	141,350	85,342	37,378	12,779	35,436	13,131	35,912	13,049
S. MESA/GILBERT J.P.	50,853	29,011	12,549	5,186	12,055	5,340	12,144	5,334
SOUTH PHOENIX J.P.	31,523	12,869	5,510	2,546	5,231	2,693	5,280	2,694
TEMPE J.P.	80,486	39,277	16,531	6,440	15,452	6,904	15,779	6,724
TOLLESON J.P.	45,485	20,275	9,421	4,574	9,004	4,797	9,095	4,749
WEST MESA J.P.	33,979	15,497	6,886	2,804	6,614	2,851	6,677	2,870
WEST PHX J.P.	14,825	4,776	1,965	931	1,878	982	1,900	985
WICKENBURG J.P.	24,977	18,714	7,116	2,664	6,852	2,718	6,835	2,755
EVIT DIST. NO. 1	62,297	37,506	16,684	5,511	15,704	5,780	16,024	5,709
EVIT DIST. NO. 2	56,087	25,619	10,848	4,258	10,061	4,608	10,261	4,514
EVIT DIST. NO. 3	70,747	39,907	17,224	5,977	16,306	6,268	16,484	6,204
EVIT DIST. NO. 4	48,998	24,264	10,799	4,314	10,310	4,464	10,442	4,434
EVIT DIST. NO. 5	72,879	44,278	19,178	6,583	18,275	6,660	18,468	6,650
EVIT DIST. NO. 6	46,095	25,016	10,533	4,631	10,182	4,713	10,360	4,702
EVIT DIST. NO. 7	53,943	30,785	13,328	5,392	12,798	5,561	12,873	5,568
EVIT DIST. NO. 8	60,008	36,974	15,219	5,995	14,676	6,149	14,651	6,250
EVIT DIST. NO. 9	40,664	24,887	10,335	4,337	9,920	4,480	9,947	4,505
EVIT	511,718	289,236	124,148	46,998	118,232	48,683	119,510	48,536
CITY OF MESA	152,213	83,512	35,569	14,729	34,239	15,091	34,574	15,131

	RODRIGUEZ, BARBARA A.	YARNELL, MICHAEL A.	TOPF, WILLIAM L.	BARKER, DANIEL
0001 ACACIA	1,744	1,009	408	197	398	208	395	210
0002 ACUNA	1,215	459	211	100	188	115	192	110
0003 ADOBE	585	252	99	69	90	71	91	72
0004 AGUA FRIA	1,452	1,104	385	127	394	118	385	127
0005 AGUILA	235	147	46	38	52	32	49	33
0006 AHWATUKEE	2,210	1,529	625	221	588	231	608	214
0007 AIRE LIBRE	801	450	178	97	174	91	170	94
0008 ALHAMBRA	1,214	531	271	106	254	110	250	116
0009 ALICE	1,180	758	333	150	324	161	333	150
0010 ALMERIA	1,037	442	238	70	205	80	206	79
0011 ALPACA	1,670	1,337	549	155	534	159	531	159
0012 ALTA MESA	1,696	962	415	178	389	188	396	180
0013 ALTA VISTA	940	476	226	109	222	104	209	118
0014 ALTADENA	1,472	810	326	186	315	188	311	183
0015 AMBER	1,318	838	347	163	338	168	333	162
0016 ANDERSON	1,550	695	304	108	303	115	294	120
0017 ANDORA	1,180	642	257	111	259	112	248	116
0018 ANGELA	1,925	1,167	497	167	499	154	494	154
0019 ANGUS	1,643	664	299	82	284	84	281	93
0020 ANNETTE	1,143	561	253	119	257	119	255	120
0021 APACHE	1,059	583	244	98	225	112	236	100
0022 APPLEBY	1,150	732	291	182	296	168	302	162
0023 ARCADIA	1,566	950	418	149	410	146	412	145
0024 ARDMORE	870	349	144	79	131	84	126	85
0025 ARIES	1,347	622	295	102	286	95	274	104
0026 ARLINGTON	71	51	17	8	16	8	17	8
0027 ARROWHEAD	1,317	1,022	373	139	368	138	372	133
0028 ASTER	654	410	142	118	147	99	147	95
0029 ATHENS	1,810	1,070	411	179	399	184	397	185
0030 AUGUSTA	1,457	888	383	181	387	164	379	172
0031 AVALON	504	267	109	48	105	48	99	48
0032 AVONDALE 1	1,723	665	318	159	304	162	303	160
0033 AVONDALE 2	1,562	560	263	123	231	133	224	135
0034 BALSZ	1,167	458	198	91	187	93	185	99
0035 BANFF	1,643	1,009	406	189	390	192	374	202
0036 BARCELONA	789	394	172	92	169	90	160	95
0037 BARNES	1,157	847	323	141	336	140	336	130
0038 BEARDSLEY	1,690	1,255	458	247	451	242	453	236
0039 BELMONT	1,102	667	287	118	290	110	283	112
0040 BERKELEY	740	310	148	79	137	84	141	83
0041 BERRIDGE	1,576	922	419	143	414	140	409	142
0042 BERYL	1,466	860	398	156	388	158	387	155

	RODRIGUEZ, BARBARA A.	YARNELL, MICHAEL A.	TOPF, WILLIAM L.	BARKER, DANIEL
0043 BETHANY	521	362	154	49	164	39	160	39
0044 BETHUNE	733	287	82	41	71	47	75	43
0045 BILTMORE	1,341	845	372	89	363	95	346	96
0046 BISCUIT FLAT	160	100	38	19	38	18	36	20
0047 BLACK CANYON	1,042	383	179	70	169	72	170	71
0048 BLACKHAWK	1,372	575	261	119	243	130	246	127
0049 BLANCHE	954	536	225	99	224	101	218	107
0050 BLUE SKY	1,205	994	352	143	358	129	356	128
0051 BLUEBIRD	851	392	135	102	139	97	132	97
0052 BLUEFIELD	1,353	556	236	135	222	139	221	137
0053 BOLO	370	218	105	49	96	51	94	53
0054 BONANZA	1,006	824	312	129	291	134	294	130
0055 BRIARWOOD	774	621	220	83	220	81	214	82
0056 BRILL	1,036	351	151	70	143	68	137	72
0057 BRITTON	1,692	544	263	123	256	128	257	131
0058 BROADWAY	652	245	121	51	98	67	100	64
0059 BROOK HOLLOW	1,459	960	379	154	375	159	374	150
0060 BROOKWOOD	1,106	683	307	94	304	90	298	96
0061 BUCKEYE 1	1,477	835	332	208	323	204	312	215
0062 BUCKEYE 2	925	456	184	109	184	115	177	112
0063 BUENA TERRA	921	558	239	83	235	79	230	81
0064 BUFFALO RIDGE	2,182	1,286	497	265	487	269	471	281
0065 BURGESS	1,652	649	333	132	280	157	277	159
0066 CACTUS	830	415	171	95	158	98	157	100
0067 CACTUS GLEN	1,100	658	284	130	276	134	287	116
0068 CALAVAR	1,752	948	409	172	403	166	403	169
0069 CALAVEROS	1,568	1,053	431	147	424	138	423	139
0070 CALICO	996	670	311	88	307	79	306	80
0071 CALYPSO	942	701	262	97	247	101	249	101
0072 CAMBRIDGE	582	199	92	55	87	57	87	54
0073 CAMDEN	1,312	942	322	153	321	145	329	142
0074 CAMELBACK HIGH	1,069	695	303	107	283	115	292	110
0075 CAMELHEAD	901	606	250	84	257	76	246	79
0076 CAMELVIEW	1,246	814	313	120	314	121	321	112
0077 CAMEO	1,491	1,084	402	121	383	128	373	128
0078 CAMERON	1,284	734	350	144	352	138	351	139
0079 CAMPO BELLO	941	465	190	98	193	93	185	97

0080 CANAL	974	440	213	69	185	88	177	95
0081 CANTERBURY	1,343	856	319	115	321	110	317	111
0082 CANYON PARK	583	152	67	30	68	27	66	30
0083 CAPISTRANO	780	367	139	60	134	60	131	61
0084 CAREFREE	1,691	1,146	434	219	438	204	436	206

	RODRIGUEZ, BARBARA A.	YARNELL, MICHAEL A.	TOPF, WILLIAM L.	BARKER, DANIEL
0085 CARNATION	1,296	643	277	101	269	101	262	104
0086 CAROL	1,980	1,006	401	214	400	210	393	213
0087 CAROL ANN	1,687	860	354	176	340	181	339	178
0088 CAROLINA	1,279	793	375	98	360	100	359	101
0089 CARSON	2,048	893	416	191	377	211	357	227
0090 CARTWRIGHT	800	348	177	58	158	69	158	70
0091 CASCADE	805	511	195	105	186	113	191	107
0092 CASH	52	21	8	7	7	5	7	6
0093 CASHION	1,060	385	202	64	155	76	150	81
0094 CAVALIER	584	360	145	71	141	74	132	78
0095 CAVE CREEK 1	1,020	598	221	118	209	127	214	119
0096 CAVE CREEK 2	693	477	154	98	145	98	142	103
0097 CAVE CREEK 3	52	34	8	7	8	7	7	9
0098 CEDAR HILLS	1,467	1,127	406	168	403	156	399	157
0099 CENTRAL HIGH	581	220	112	42	109	44	108	42
0100 CENTURY	1,123	709	304	105	292	105	294	98
0101 CHANDLER 01	1,805	986	482	176	462	195	464	181
0102 CHANDLER 02	1,700	761	332	137	312	142	309	147
0103 CHANDLER 03	1,448	821	338	113	333	112	335	100
0104 CHANDLER 04	1,851	1,157	456	208	437	217	437	214
0105 CHANDLER 05	1,522	855	365	169	360	170	359	167
0106 CHANDLER 06	1,272	689	282	122	268	133	269	131
0107 CHANDLER 07	1,294	717	310	127	292	131	291	132
0108 CHANDLER 08	1,941	884	393	171	372	180	386	172
0109 CHANDLER 09	1,567	884	417	157	381	173	388	167
0110 CHANDLER 10	1,404	878	392	142	383	148	378	147
0111 CHANDLER 11	2,311	1,366	580	229	548	243	551	244
0112 CHANDLER 12	1,179	625	254	139	236	148	239	144
0113 CHANDLER 13	1,277	759	322	153	297	156	312	143
0114 CHANDLER 14	1,215	588	242	114	236	118	230	117
0115 CHANDLER 15	2,256	1,381	603	237	578	245	572	243
0116 CHANDLER 16	2,195	1,331	565	199	531	212	542	202
0117 CHANDLER 17	2,148	1,090	503	167	469	183	480	170
0118 CHANDLER 18	1,822	1,103	489	175	464	183	464	173
0119 CHANDLER 19	1,519	854	369	186	355	189	363	181
0120 CHANDLER 20	1,540	915	397	172	382	176	384	176
0121 CHANDLER 21	1,213	768	320	138	296	145	303	137
0122 CHANDLER 22	833	402	186	83	169	95	167	92
0123 CHANDLER 23	1,627	993	433	180	420	182	436	169
0124 CHANDLER 24	2,267	1,158	489	228	473	236	488	221
0125 CHANDLER 25	1,122	668	297	130	280	138	290	127
0126 CHANDLER 26	1,183	576	284	85	274	88	276	89

** OFFICIAL CANVASS **

MARICOPA COUNTY, ARIZONA
NOVEMBER 8, 1994
GENERAL

RODRIGUEZ, BARBARA A. | YARNELL, MICHAEL A. | TOPF, WILLIAM L. | BARKER, DANIEL

0127 CHANDLER 27	1,817	886	382	138	371	137	376	133
0128 CHANDLER 28	1,380	589	291	88	252	92	250	95
0129 CHANDLER 29	1,912	975	418	182	387	188	389	191
0130 CHANDLER 30	1,433	771	348	157	330	167	328	172
0131 CHANDLER 31	1,292	813	299	159	296	156	300	150
0132 CHANDLER 32	1,492	907	401	126	380	131	384	126
0133 CHANDLER 33	1,008	425	215	89	196	93	194	97
0134 CHAPARRAL	1,112	676	271	116	270	107	271	102
0135 CHARLESTON	1,499	773	328	170	312	173	309	175
0136 CHARTER OAK	1,581	886	330	193	338	178	328	187
0137 CHENEY	1,769	1,276	552	160	552	154	556	139
0138 CHERRY HILLS	1,025	641	266	117	250	124	253	125
0139 CHERYL	919	648	298	93	296	93	292	89
0140 CHEYENNE	1,826	1,078	477	175	466	178	464	171
0141 CHOLLA	1,719	897	380	199	379	194	380	193
0142 CHRISTY	1,326	730	327	152	332	151	323	155
0143 CIELO	1,352	667	303	99	300	94	307	85
0144 CINNABAR	946	364	180	87	170	95	166	93
0145 CITRUS	1,516	939	406	154	399	144	395	143
0146 CLAREMONT	681	418	169	85	173	84	173	80
0147 CLARENDON	1,376	834	373	165	353	166	356	166
0148 CLAYTON	1,594	742	359	178	336	194	344	191
0149 CLEARVIEW	1,701	938	423	131	410	130	404	131
0150 CLIFFVIEW	815	489	228	62	220	62	223	57
0151 CLINTON	1,069	447	198	87	189	88	197	85
0152 COCOPAH	1,456	895	384	164	379	149	381	144
0153 COLONNADE	1,690	931	393	176	373	184	377	175
0154 COLUMBUS	1,333	881	363	176	364	165	351	177
0155 COMET	2,146	1,061	476	248	460	244	451	255
0156 COMPADRE	670	478	231	52	224	53	227	48
0157 CONQUISTADOR	1,010	812	266	161	262	161	260	162
0158 CONTENTION MINE	1,064	518	213	124	203	120	205	118
0159 CONTINENTAL	855	432	215	62	189	75	197	64
0160 COOLIDGE	752	320	150	89	132	102	129	97
0161 COPPER HILLS	1,350	816	380	111	371	115	371	111
0162 COPPERSTONE	879	685	232	103	234	86	227	92
0163 COPPERWOOD	1,560	826	374	172	358	184	358	180
0164 CORA	1,630	726	377	173	360	175	353	178
0165 CORALBELL	1,169	880	352	126	336	133	336	126
0166 CORDONIZ	1,501	787	355	181	346	181	350	182
0167 CORDOVA	1,000	532	233	113	231	111	212	118
0168 CORONADO	1,258	712	292	126	280	127	293	119

** OFFICIAL CANVASS **

MARICOPA COUNTY, ARIZONA
NOVEMBER 8, 1994
GENERAL

RODRIGUEZ, BARBARA A. | YARNELL, MICHAEL A. | TOPF, WILLIAM L. | BARKER, DANIEL

		S	T	S	O	S	O	S	O
0169	CORRINE	1,740	1,160	506	244	488	240	493	242
0170	CORTEZ	962	392	193	73	182	81	181	79
0171	COTTON LANE	1,061	648	278	166	282	155	270	160
0172	COTTONWOOD	980	450	222	98	207	99	211	99
0173	COUNTRY CLUB	1,238	631	278	110	276	102	267	107
0174	COUNTRY GABLES	1,451	697	296	169	281	168	284	173
0175	COUNTRY MEADOWS	1,118	651	320	129	311	128	311	130
0176	CREIGHTON	1,663	844	356	186	325	193	329	187
0177	CRESCENT	1,453	1,183	474	134	471	126	460	133
0178	CRESTVIEW	1,080	730	292	96	299	95	299	90
0179	CRESTWOOD	1,012	592	266	94	263	96	261	90
0180	CRITTENDEN	1,671	806	396	158	379	159	370	167
0181	CROCUS	1,362	793	350	165	329	181	330	173
0182	CROSBY	1,423	1,031	365	190	365	174	356	178
0183	CULVER	1,060	373	220	67	188	87	181	94
0184	CYPRESS	172	54	21	7	15	9	14	11
0185	DAHLIA	1,885	1,157	521	267	508	271	495	280
0186	DAILEY	841	453	192	84	185	86	182	84
0187	DAISY	2,066	1,211	529	269	521	265	512	269
0188	DALLAS	1,745	880	425	181	405	194	421	178
0189	DANBURY	1,369	772	329	156	317	165	322	158
0190	DEADMAN WASH	576	357	131	96	135	92	133	93
0191	DEER CANYON	1,820	1,089	490	140	487	138	488	124
0192	DEER VALLEY	724	389	170	81	169	78	167	80
0193	DEERVIEW	1,350	707	284	129	289	121	295	112
0194	DEL JOYA	1,922	1,205	521	148	520	137	517	130
0195	DENTON	1,724	770	401	169	389	166	380	170
0196	DESERT BELL	1,335	395	172	83	174	78	168	84
0197	DESERT COVE	1,588	872	370	139	358	134	350	152
0198	DESERT CREST	568	397	193	60	187	57	182	65
0199	DESERT HARBOR	1,354	920	408	148	396	148	406	139
0200	DESERT HILLS	601	348	123	75	123	79	115	84
0201	DESERT LAKE	60	41	16	5	17	4	16	4
0202	DESERT LANE	1,059	518	235	78	195	99	191	98
0203	DESERT PARK	1,070	627	269	116	266	109	265	109
0204	DESERT RIDGE	1,619	1,167	521	172	519	160	526	159
0205	DESERT SAGE	2,459	1,434	563	313	564	311	550	319
0206	DESERT SHADOWS	1,542	981	397	195	399	180	406	171
0207	DESERT SKY	826	496	238	102	224	107	222	107
0208	DESERT SPRINGS	1,458	875	379	166	380	158	376	160
0209	DESERT VIEW	926	441	152	87	150	88	155	84
0210	DESERT WINDS	1,452	796	310	182	306	179	289	187

		RODRIGUEZ, BARBARA A.	YARNELL, MICHAEL A.	TOPF, WILLIAM L.	BARKER, DANIEL
0211	DEVONSHIRE	2,351	1,398	617	272	603	265	610	258
0212	DIAMOND	1,413	783	325	169	298	180	304	174
0213	DIXILETA	2,100	1,284	514	294	501	291	501	297
0214	DOS	2	2		1		1		1
0215	DOUBLETREE	886	596	230	94	227	91	231	87
0216	DOVE VALLEY	24	11	4	4	6	2	5	3
0217	DREAMY DRAW	942	542	225	108	216	108	218	109
0218	DREYFUS	1,690	1,006	416	149	394	160	404	147
0219	DUNBAR	2,446	196	70	44	57	43	53	47
0220	DUSTY TRAIL	631	547	240	68	231	68	235	64
0221	DYSART	135	67	27	11	25	9	24	10
0222	EARLL	1,401	630	293	164	281	173	268	181
0223	EASTSIDE	1,585	832	308	125	294	128	305	121
0224	ECHO	1,291	684	289	147	289	146	291	138
0225	ECHO MOUNTAIN	1,371	722	312	154	313	156	298	166
0226	EDGEMONT	1,185	534	237	137	235	134	235	134
0227	EDGEWATER	1,303	1,002	426	144	422	133	414	141
0228	EDISON	1,015	275	122	49	107	54	107	53
0229	EL CAMINO	1,231	525	227	109	222	107	217	111
0230	EL CARO	1,271	527	247	112	244	108	239	116
0231	EL DOMINGO	1,769	961	414	196	399	196	409	183
0232	EL DORADO	987	661	236	81	239	75	232	77
0233	EL MIRAGE	1,657	525	229	75	162	93	136	112
0234	ELM	1,306	589	293	116	281	118	281	115
0235	ELWOOD	1,739	666	342	123	309	142	309	144
0236	EMERALD	1,323	956	318	105	305	111	311	104
0237	ENCANTO	858	530	222	109	214	101	210	105
0238	ESCOBAR	1,025	575	235	131	226	133	226	130
0239	ESCONDIDO	1,441	779	302	173	299	166	280	177
0240	ESTRELLA	1,054	416	185	116	183	117	175	120
0241	EUCLID	883	380	178	65	153	76	151	76
0242	EUGIE	1,360	732	288	197	285	192	284	190
0243	EVANS	1,513	937	397	173	377	186	383	182
0244	EXETER	1,001	665	289	86	285	85	287	82
0245	FAIRMOUNT	1,143	533	219	113	195	115	183	124
0246	FENIMORE	754	431	163	105	152	107	156	106
0247	FERN	1,185	666	263	97	252	98	245	104
0248	FIESTA	2,132	1,669	588	190	579	184	574	192
0249	FILLMORE	1,471	549	260	141	230	158	231	155
0250	FLEETWOOD	953	482	223	92	222	87	218	88
0251	FLOWER	1,655	924	420	154	384	163	384	160
0252	FLYNN	1,268	805	345	183	332	176	331	176

		RODRIGUEZ, BARBARA A.	YARNELL, MICHAEL A.	TOPF, WILLIAM L.	BARKER, DANIEL
0253	FOREST HILLS	1,032	758	290	150	284	148	278	154
0254	FORT MCDOWELL	188	79	44	20	38	23	40	22
0255	FOWLER	995	433	189	91	188	88	179	93
0256	FOX	198	99	58	15	48	21	49	18
0257	FOXWOOD	1,592	843	360	176	364	167	366	164
0258	FRANKLIN	750	413	179	78	159	82	161	80
0259	FTN HILLS 1	1,045	702	270	145	263	148	263	145
0260	FTN HILLS 2	1,549	964	374	211	352	218	351	219
0261	FTN HILLS 3	2,207	1,270	481	224	483	215	485	205
0262	FTN HILLS 4	1,729	1,211	481	197	462	196	462	195
0263	FTN HILLS 5	1,377	864	304	187	300	180	289	187
0264	FTN HILLS 6	787	531	208	92	204	87	207	88
0265	GARDEN GROVES	1,805	746	345	154	323	160	318	159
0266	GARDENS	420	174	90	32	83	32	79	36
0267	GARFIELD	988	377	184	79	149	85	151	95
0268	GATEWAY	1,495	629	324	129	288	146	279	147
0269	GEMINI	1,052	538	262	110	248	115	253	115
0270	GILA BEND	895	364	124	74	125	67	124	68
0271	GILA CROSSING	441	156	100	15	88	24	84	27
0272	GILBERT 01	1,061	522	225	101	213	110	218	101
0273	GILBERT 02	1,552	823	375	177	356	176	357	178
0274	GILBERT 03	1,450	856	383	172	363	174	367	171

0275	GILBERT 04	1,048	604	257	110	251	109	250	110
0276	GILBERT 05	1,024	686	274	125	268	129	273	122
0277	GILBERT 06	1,747	1,125	486	181	475	179	482	171
0278	GILBERT 07	1,694	1,041	443	190	436	176	445	170
0279	GILBERT 08	631	426	168	77	168	75	168	69
0280	GILBERT 09	1,430	888	377	153	355	154	361	145
0281	GILBERT 10	2,325	1,418	621	288	613	283	611	281
0282	GILBERT 11	2,070	1,295	559	183	533	190	530	191
0283	GILBERT 12	1,393	915	333	154	331	146	333	142
0284	GILBERT 13	1,027	531	251	102	236	106	237	101
0285	GILBERT 14	703	406	166	63	158	67	162	60
0286	GILBERT 15	1,811	1,019	438	182	407	206	409	193
0287	GLENDALE 01	1,765	958	413	209	396	210	392	215
0288	GLENDALE 02	895	243	115	62	109	65	116	62
0289	GLENDALE 03	1,579	963	366	144	366	134	357	140
0290	GLENDALE 04	1,606	492	222	101	214	99	205	109
0291	GLENDALE 05	1,160	659	273	183	261	186	254	193
0292	GLENDALE 06	1,730	991	447	209	438	196	428	206
0293	GLENDALE 07	1,656	954	418	173	409	172	396	177
0294	GLENDALE 08	1,073	675	290	134	279	134	279	138

		RODRIGUEZ, BARBARA A.		YARNELL, MICHAEL A.		TOPF, WILLIAM L.		BARKER, DANIEL	
0295	GLENDALE 09	1,470	875	364	185	351	184	354	182
0296	GLENDALE 10	1,033	437	216	98	204	101	205	101
0297	GLENDALE 11	1,440	663	296	129	275	120	264	137
0298	GLENDALE 12	710	398	159	81	142	80	147	75
0299	GLENDALE 14	1,244	629	278	140	269	136	264	142
0300	GLENDALE 15	465	223	114	49	109	46	106	45
0301	GLENDALE 16	922	470	202	106	202	105	192	109
0302	GLENDALE 17	705	409	186	87	180	88	171	96
0303	GLENDALE 18	1,606	852	400	183	372	196	371	198
0304	GLENDALE 19	1,553	656	352	128	326	142	321	147
0305	GLENDALE 20	1,289	429	232	72	223	71	225	72
0306	GLENDALE 21	959	375	204	64	157	73	149	79
0307	GLENDALE 22	1,989	893	399	203	385	203	370	217
0308	GLENDALE 23	703	298	149	70	132	77	126	83
0309	GLENDALE 24	996	536	242	104	239	99	228	107
0310	GLENDALE 25	1,286	661	312	134	294	133	286	142
0311	GLENDALE 26	1,382	561	290	132	258	152	253	158
0312	GLENDALE 27	1,608	771	362	194	347	207	342	206
0313	GLENDALE 28	1,064	466	201	111	207	104	192	115
0314	GLENDALE 29	1,524	780	339	217	320	212	319	215
0315	GLENDALE 30	998	311	140	55	134	63	126	66
0316	GLENDALE 31	1,653	806	393	174	375	170	380	171
0317	GLENDALE 32	1,004	462	240	91	231	93	224	97
0318	GLENDALE 33	53	8	5	2	4	4	3	5
0319	GLENDALE 34	307	133	57	30	56	33	51	36
0320	GLENN	1,500	1,085	452	164	442	166	440	165
0321	GLENROSA	1,577	956	402	179	402	162	405	165
0322	GOLD DUST	1,201	764	325	152	326	147	324	145
0323	GOLDEN	1,299	749	303	163	299	153	292	161
0324	GOODYEAR	812	430	212	85	199	90	201	89
0325	GRACE	1,745	814	377	147	361	146	356	147
0326	GRANADA	1,197	567	253	145	241	146	239	143
0327	GRAND VISTA	26	3		2	1	2		2
0328	GRANITE MOUNTAI	599	415	180	83	170	80	166	82
0329	GREENBRIAR	1,327	788	341	169	339	165	330	172
0330	GREENFIELD	1,253	502	241	100	209	115	208	118
0331	GREENTREE	988	551	249	69	242	63	237	66
0332	GREENWAY	1,655	910	375	179	382	167	380	166
0333	GREYSTONE	1,144	967	376	147	378	137	374	139
0334	GRISWOLD	1,116	518	221	126	216	119	208	128
0335	GROVERS	1,623	677	294	164	276	176	268	178
0336	GUADALUPE 1	1,380	492	222	44	162	65	152	68

		RODRIGUEZ, BARBARA A.		YARNELL, MICHAEL A.		TOPF, WILLIAM L.		BARKER, DANIEL	
0337	GUADALUPE 2	770	228	98	21	68	37	70	34
0338	HALL	519	359	170	49	170	46	168	42
0339	HAPPY TRAILS	352	263	92	47	83	51	88	47
0340	HAPPY VALLEY	1,776	1,113	429	217	427	209	434	207
0341	HARMONT	1,430	551	270	92	256	102	256	101
0342	HARQUAHALA	84	41	17	7	15	8	16	7
0343	HARRISON	1,112	437	212	67	183	72	170	84
0344	HARTFORD	1,254	845	360	106	341	114	347	105
0345	HASSAYAMPA	258	145	50	39	46	37	44	39
0346	HATCHER	1,181	589	258	101	250	104	248	102
0347	HAYDEN HIGH	1,364	528	280	90	229	99	228	100
0348	HAZELWOOD	1,277	659	293	119	286	120	285	119
0349	HEATHER	1,269	727	286	125	264	135	258	130
0350	HEATHERBRAE	843	272	139	62	134	64	131	68
0351	HELENA	1,379	558	213	132	205	132	204	133
0352	HERMOSA	794	316	129	56	115	67	114	68
0353	HICKIWAN	76	63	22	3	18	6	17	6
0354	HIGLEY	902	563	208	137	200	139	199	134
0355	HILLCREST	1,009	773	298	102	278	108	281	106
0356	HILLERY	1,451	927	413	158	421	141	404	148
0357	HILLVIEW	1,571	913	395	179	387	177	375	181
0358	HILTON	820	298	175	37	127	44	119	52
0359	HOHOKAM	2,054	1,209	525	227	507	230	519	216
0360	HOLIDAY GARDENS	1,352	643	294	152	289	150	284	155
0361	HOLIDAY PARK	600	351	162	74	150	80	147	85
0362	HOLLY	1,447	797	370	138	362	141	361	141
0363	HOLLYHOCK	1,240	525	231	109	222	112	217	120
0364	HOLMES	1,124	632	277	133	265	128	271	127
0365	HONDA	1,439	709	318	119	295	131	293	134
0366	HOPE	1,505	631	330	98	258	121	255	125
0367	HOPI	1,022	759	320	104	329	97	323	97
0368	HORIZON	1,398	873	395	123	376	132	382	126
0369	HORSESHOE	999	503	216	107	200	108	204	105
0370	HUBBELL	1,832	1,019	419	178	405	183	399	188
0371	INDIAN BEND	1,479	763	351	173	339	172	334	175
0372	INDIAN WELLS	658	443	189	85	194	80	189	86
0373	INDIGO	572	414	188	45	188	44	181	45
0374	INGLESIDE	1,246	899	389	164	399	148	400	143
0375	IRONWOOD	1,213	701	281	140	279	142	265	149
0376	ISAAC	1,118	415	223	78	182	94	182	101
0377	JACKSON	513	164	78	32	61	37	57	39
0378	JADE	1,490	707	295	144	284	139	280	143

MARICOPA COUNTY, ARIZONA
NOVEMBER 8, 1994
GENERAL

		RODRIGUEZ, BARBARA A.		YARNELL, MICHAEL A.		TOPF, WILLIAM L.		BARKER, DANIEL
		BRETT	VOTES	BRETT	VOTES	BRETT	VOTES	BRETT
0379	JANICE	1,525	720	301	154	297	140	291	153
0380	JASMINE	1,194	931	327	129	319	128	312	131
0381	JAVELINA	311	239	103	47	105	48	104	46
0382	JOHN CABOT	1,056	530	221	105	217	104	211	112
0383	JOSHUA	1,447	1,026	420	142	423	127	433	122
0384	JULIAN	2,017	788	257	116	238	120	227	122
0385	JULIE	1,834	917	388	185	387	180	381	182
0386	JUNIPER	1,196	645	254	117	247	119	247	121
0387	JUSTINE	2,322	1,267	573	193	557	195	575	181
0388	KACHINA	2,042	1,230	544	242	536	220	531	228
0389	KAIBAB	1,453	1,023	435	170	453	149	454	143
0390	KALIL	1,733	1,055	439	182	408	195	422	175
0391	KEIM	1,599	938	388	181	389	174	373	187
0392	KELTON	990	572	235	115	244	108	237	112
0393	KENILWORTH	475	208	75	48	78	43	75	46
0394	KERRY	1,627	901	391	159	388	158	391	157
0395	KIMBERLY	1,498	778	311	178	317	164	315	171
0396	KINGS	1,550	868	336	183	318	191	317	186
0397	KIVA	791	524	202	79	198	78	208	70
0398	KODIAK	1,154	871	330	148	320	149	314	145
0399	KRISTAL	940	628	199	134	189	135	195	134
0400	LAFAYETTE	782	417	197	76	200	72	191	77
0401	LAKESIDE	1,022	533	230	59	222	62	222	55
0402	LAKEVIEW	1,335	975	358	109	338	115	344	107
0403	LAMAR	1,524	1,042	479	173	469	169	467	165
0404	LARKSPUR	1,256	703	292	169	286	170	286	169
0405	LASSEN	1,027	351	208	53	181	59	174	63
0406	LATHAM	1,381	524	264	109	231	122	220	122
0407	LAUREL	1,320	759	324	121	318	117	328	107
0408	LAVEEN	1,406	851	294	235	281	220	272	227
0409	LAWRENCE	1,367	902	411	132	417	124	409	123
0410	LEWIS	1,397	708	334	140	293	149	272	161
0411	LEXINGTON	1,492	855	369	192	354	197	353	204
0412	LIBBY	1,209	639	266	148	270	144	265	146
0413	LIBERTY	1,426	851	312	271	309	260	305	269
0414	LINDNER	1,218	718	307	150	294	154	296	154
0415	LITCHFIELD 1	917	334	147	78	144	73	142	75
0416	LITCHFIELD 2	351	178	71	38	73	36	67	38
0417	LOLA	1,038	611	275	103	260	104	262	103
0418	LOMA VISTA	1,056	700	297	118	291	114	287	118
0419	LONE MOUNTAIN	1,891	1,196	513	231	487	247	478	244
0420	LOOKOUT RIDGE	932	651	274	94	266	91	270	80

** OFFICIAL CANVASS **

MARICOPA COUNTY, ARIZONA
NOVEMBER 8, 1994
GENERAL

		RODRIGUEZ, BARBARA A.		YARNELL, MICHAEL A.		TOPF, WILLIAM L.		BARKER, DANIEL
		BRETT	VOTES	BRETT	VOTES	BRETT	VOTES	BRETT
0421	LOWELL	853	305	158	51	110	52	120	52
0422	LUCAS	761	468	198	73	185	74	184	77
0423	LUDLOW	1,279	841	367	135	363	144	364	134
0424	LUKE	1,689	759	342	149	338	162	334	156
0425	LUPINE	1,263	659	240	113	234	117	225	118
0426	LYNWOOD	1,173	418	228	70	192	80	180	91
0427	MADISON HEIGHTS	1,370	994	415	163	408	160	411	154
0428	MADISON PARK	1,407	605	271	112	241	131	240	135
0429	MADRID	879	376	190	67	176	68	174	69
0430	MAGIC STONE	3,040	1,869	762	275	735	288	733	282
0431	MAJORCA	665	426	180	48	172	52	168	56
0432	MALAPAI	1,535	1,063	412	122	400	119	387	121
0433	MANDALAY	1,587	780	377	162	375	161	360	168
0434	MANZANITA	1,505	883	390	159	374	155	368	159
0435	MAPLEWOOD	1,470	835	358	147	350	144	343	153
0436	MARCONI	1,642	822	330	175	331	170	320	177
0437	MARICOPA	1,572	863	360	173	355	176	357	169
0438	MARIGOLD	1,242	694	314	160	317	152	305	161
0439	MARLETTE	963	660	281	94	263	100	267	89
0440	MARSHALL	1,076	667	285	129	274	128	263	141
0441	MARYLAND	1,102	643	279	112	257	113	260	110
0442	MARYVALE	1,461	595	278	157	270	152	272	152
0443	MAUNA LOA	1,482	725	337	177	334	172	322	176
0444	MCCORMICK EAST	2,361	1,579	628	217	622	203	621	208
0445	MCCORMICK WEST	2,205	1,349	578	173	560	184	578	168
0446	MCDONALD	981	542	239	82	231	79	228	84
0447	MCKELLIPS PARK	1,394	739	337	149	309	159	319	144
0448	MCKINLEY	568	152	72	31	62	36	60	37
0449	MCNEIL	1,186	594	285	119	246	135	238	134
0450	MCQUEEN	725	550	213	114	216	107	214	106
0451	MEADOW HILLS	1,352	664	269	97	252	99	254	100
0452	MEADOWBROOK	722	340	142	58	136	58	128	65
0453	MEDLOCK	1,509	970	415	143	412	138	418	132
0454	MERCER	1,285	851	359	155	364	144	354	145
0455	MESA 001	1,088	679	304	133	308	118	298	129
0456	MESA 002	1,569	625	296	106	280	110	273	111
0457	MESA 003	2,087	1,193	521	221	502	223	507	220
0458	MESA 004	1,473	542	235	119	205	135	205	134
0459	MESA 005	1,183	544	206	90	183	103	194	95
0460	MESA 006	1,673	969	422	169	422	164	429	156
0461	MESA 007	761	391	146	68	140	69	138	65
0462	MESA 008	1,444	629	314	111	300	114	304	109

** OFFICIAL CANVASS **

MARICOPA COUNTY, ARIZONA
NOVEMBER 8, 1994
GENERAL

		RODRIGUEZ, BARBARA A.		YARNELL, MICHAEL A.		TOPF, WILLIAM L.		BARKER, DANIEL
		BRETT	VOTES	BRETT	VOTES	BRETT	VOTES	BRETT
0463	MESA 009	1,684	912	403	189	360	212	383	191
0464	MESA 010	1,813	840	391	190	375	190	368	189
0465	MESA 011	1,208	798	318	147	343	117	335	117
0466	MESA 012	1,166	650	270	138	247	146	250	144
0467	MESA 013	1,715	845	375	142	346	158	353	157
0468	MESA 014	1,858	1,153	459	218	468	210	478	193
0469	MESA 015	2,076	1,026	457	162	430	173	434	168

0470	MESA 016	1,693	961	399	169	369	182	379	165
0471	MESA 017	1,666	1,093	446	226	430	231	435	222
0472	MESA 018	1,491	752	319	154	313	160	322	147
0473	MESA 019	899	440	184	77	176	78	175	78
0474	MESA 020	976	358	176	69	167	74	169	71
0475	MESA 021	1,778	1,016	432	200	414	205	422	192
0476	MESA 022	1,192	415	173	76	177	79	175	75
0477	MESA 023	1,705	873	397	196	370	206	375	202
0478	MESA 024	886	348	150	62	136	71	136	68
0479	MESA 025	1,710	529	240	107	229	111	226	109
0480	MESA 026	1,357	631	303	115	272	126	280	116
0481	MESA 027	977	482	193	122	190	124	199	117
0482	MESA 028	1,501	699	288	131	263	140	268	135
0483	MESA 029	801	449	156	106	158	104	158	103
0484	MESA 030	1,151	690	283	139	290	137	278	156
0485	MESA 031	1,457	639	298	112	274	129	284	115
0486	MESA 032	1,640	868	344	205	348	196	347	199
0487	MESA 033	1,274	681	313	144	300	151	291	154
0488	MESA 034	956	472	227	105	224	101	234	91
0489	MESA 035	677	316	137	73	127	73	138	66
0490	MESA 036	1,157	495	250	85	221	95	216	90
0491	MESA 037	1,236	527	230	124	234	118	238	110
0492	MESA 038	858	395	158	102	149	104	142	108
0493	MESA 039	1,068	559	249	109	248	112	243	112
0494	MESA 040	1,227	907	314	145	300	149	313	137
0495	MESA 041	1,794	916	357	162	334	172	330	171
0496	MESA 042	1,053	442	186	75	182	77	182	77
0497	MESA 043	1,287	720	315	165	298	167	309	161
0498	MESA 044	1,401	828	322	173	327	163	336	159
0499	MESA 045	1,451	850	385	174	376	157	374	158
0500	MESA 046	1,603	829	386	170	372	176	376	178
0501	MESA 047	373	251	80	37	83	32	75	32
0502	MESA 048	1,521	794	317	158	309	155	307	157
0503	MESA 049	1,586	835	347	187	340	190	346	178
0504	MESA 050	1,403	709	352	143	322	154	334	145

		RODRIGUEZ, BARBARA A.	YARNELL, MICHAEL A.	TOPF, WILLIAM L.	BARKER, DANIEL
0505	MESA 051	1,895	921	425	175	414	183	412	180
0506	MESA 052	1,529	844	351	179	350	176	357	162
0507	MESA 053	864	585	230	104	227	102	234	97
0508	MESA 054	1,649	835	361	192	341	196	342	197
0509	MESA 055	1,686	1,028	361	211	400	175	407	164
0510	MESA 056	1,416	925	364	178	374	166	375	161
0511	MESA 057	988	606	202	96	197	99	208	88
0512	MESA 058	1,750	858	338	184	317	197	332	188
0513	MESA 059	964	379	160	87	159	86	158	86
0514	MESA 060	1,615	904	396	174	384	177	400	166
0515	MESA 061	1,782	983	396	199	388	199	382	205
0516	MESA 062	1,512	978	335	177	324	184	336	169
0517	MESA 063	1,976	1,258	518	238	504	234	522	213
0518	MESA 064	997	579	248	86	232	85	234	85
0519	MESA 065	1,241	665	294	139	287	139	285	140
0520	MESA 066	2,336	1,495	601	279	597	289	609	262
0521	MESA 067	1,845	1,051	458	155	435	178	443	166
0522	MESA 068	1,496	955	378	193	361	193	379	184
0523	MESA 069	1,312	861	355	144	349	141	357	130
0524	MESA 070	390	269	81	63	87	54	94	48
0525	MESA 071	2,195	1,462	618	259	611	258	622	250
0526	MESA 072	1,856	1,292	446	199	441	194	445	186
0527	MESA 073	1,545	1,134	362	164	356	161	355	153
0528	MESA 074	3,077	2,385	913	295	912	300	922	264
0529	MESA 075	1,911	1,199	453	175	442	179	427	186
0530	MESA 076	1,580	1,007	399	163	386	170	396	160
0531	MESA 077	1,242	812	299	117	294	108	299	108
0532	MESA 078	1,578	943	397	151	384	161	384	152
0533	MESA 079	434	249	110	46	104	49	104	49
0534	MESA 080	1,305	731	310	137	304	139	306	135
0535	MESA 081	199	85	40	9	39	12	37	13
0536	MESA 082	1,625	520	222	88	214	81	217	79
0537	MESA 083	1,795	875	375	183	362	191	363	188
0538	MESA 084	1,051	673	260	144	247	150	253	144
0539	MESA 085	1,063	562	226	127	206	146	210	141
0540	MESA 086	809	441	191	80	180	82	188	77
0541	MESA 087	1,559	899	382	138	354	153	369	146
0542	MESA 088	888	546	216	89	194	106	202	100
0543	MESA 089	1,992	1,261	506	242	489	242	501	232
0544	MESA 090	1,434	786	306	146	299	143	295	147
0545	MESA 091	1,988	1,447	641	250	614	253	639	235
0546	MESA 092	1,231	663	306	120	290	130	292	125

		RODRIGUEZ, BARBARA A.	YARNELL, MICHAEL A.	TOPF, WILLIAM L.	BARKER, DANIEL
0547	MESA 093	1,221	595	258	110	247	114	245	115
0548	MESA 094	661	343	156	61	153	63	161	51
0549	MESA 095	1,245	651	246	109	241	107	252	98
0550	MESA 096	1,561	959	409	188	403	188	409	180
0551	MESA 097	1,448	743	362	124	363	117	359	124
0552	MESA 098	2,189	1,031	386	170	380	166	374	168
0553	MESA 099	1,588	943	393	197	384	189	395	180
0554	MESA 100	1,185	507	181	104	180	98	186	91
0555	MESA 101	1,181	677	251	97	240	97	235	97
0556	MESA 102	1,091	702	295	127	286	134	310	111
0557	MESA 103	791	436	155	66	152	64	144	71
0558	MESA 104	1,471	787	317	171	302	183	305	178
0559	MESA 105	1,582	995	408	136	390	144	394	134
0560	MESA 106	1,185	770	308	122	311	110	298	119
0561	MESA 107	1,413	656	311	135	295	140	295	139
0562	MESA 108	485	234	91	62	86	63	91	57
0563	MESA 109	1,261	655	216	160	256	140	219	150
0564	MESA 110	588	281	93	56	87	60	86	59
0565	MESA 111	1,858	557	258	90	236	102	244	92
0566	MESA 112	1,472	1,014	400	175	394	167	398	165
0567	MESA 113	968	579	221	62	222	59	219	58
0568	MESA 114	975	632	274	115	265	120	260	117
0569	MESA 115	800	465	199	77	195	78	207	68
0570	MESA 116	1,140	743	325	112	317	117	326	102
0571	MESCAL	1,582	920	403	202	401	196	396	202
0572	MESQUITE	1,401	767	321	132	311	128	310	130
0573	METRO	1,626	636	279	127	252	144	255	138
0574	MICHELLE	1,244	713	307	154	307	150	299	151
0575	MICHIGAN	1,498	865	383	146	364	153	365	150
0576	MIMOSA	1,724	1,335	469	187	468	182	471	176
0577	MINNEZONA	836	395	189	101	172	105	172	109

0578	MITCHELL	752	424	182	46	175	52	172	49
0579	MOBILE	106	65	7	21	5	20	6	20
0580	MODOC	1,168	765	326	130	315	131	318	125
0581	MOHAVE	2,168	1,224	506	255	491	248	487	254
0582	MOHAWK	776	376	154	88	155	89	148	94
0583	MONDO PARK	1,008	562	246	128	235	134	232	137
0584	MONROE	673	280	119	43	103	52	89	57
0585	MONTE CRISTO	1,519	974	391	162	368	163	377	157
0586	MONTE VISTA	850	311	168	70	162	68	165	71
0587	MONTECITO	1,151	458	193	100	178	108	158	116
0588	MONTEREY	811	458	203	63	196	56	191	61

		RODRIGUEZ, BARBARA A.			YARNELL, MICHAEL A.		TOPF, WILLIAM L.		BARKER, DANIEL
0589	MONTEROSA	1,194	750	325	113	316	113	310	112
0590	MONTOYA	1,408	858	305	194	285	203	286	198
0591	MOON MOUNTAIN	1,236	738	297	133	298	130	298	130
0592	MOON VALLEY	1,487	990	458	133	451	136	456	123
0593	MOONSET	1,065	621	289	81	283	80	278	80
0594	MORRISTOWN	425	259	85	61	78	61	77	66
0595	MORROW	995	480	219	108	202	117	208	109
0596	MORTEN	1,688	908	354	204	343	205	334	214
0597	MOUNTAIN PARK	1,293	896	383	150	381	144	380	137
0598	MOUNTAIN SKY	1,616	958	423	135	411	133	405	136
0599	MOUNTAIN VISTA	1,831	1,188	510	168	506	169	509	165
0600	MOUNTAINSIDE	1,665	1,050	443	159	426	160	421	168
0601	MULBERRY	537	236	109	46	109	38	100	44
0602	MUMMY MOUNTAIN	2,240	1,281	514	174	491	183	514	166
0603	MURPHY	507	188	95	37	75	45	70	46
0604	MUSTANG	1,617	952	418	131	413	127	409	119
0605	MYRTLE	1,423	840	360	171	356	167	340	175
0606	NAVAJO	1,090	695	260	108	256	105	266	99
0607	NEW RIVER	1,372	855	280	261	275	259	265	266
0608	NICOLET	1,217	695	300	155	309	136	294	146
0609	NIGHTINGALE	194	114	42	21	36	20	37	22
0610	NILE	784	260	122	50	115	55	116	56
0611	NISBET	1,430	685	322	163	308	170	301	173
0612	NORTH HIGH	899	464	193	95	180	98	173	103
0613	NORTHVIEW	1,269	744	319	158	305	168	299	168
0614	NORTON	1,519	737	332	130	306	144	313	138
0615	OAKHURST	1,072	745	311	127	305	123	305	116
0616	OAKMONT	1,214	819	288	120	282	114	275	119
0617	OAKTREE	1,665	1,075	458	166	458	157	459	153
0618	OAKWOOD	1,259	820	373	118	367	117	381	97
0619	OASIS	1,244	677	276	157	273	157	265	160
0620	OCOTILLO	1,768	997	436	198	418	195	416	202
0621	OHIGGINS	72	40	20	4	18	3	20	2
0622	OLIVE	1,360	945	303	135	314	123	306	120
0623	OLNEY	1,383	744	312	174	279	183	283	180
0624	ONEIDA	1,635	798	372	111	351	121	354	119
0625	ONYX	1,195	774	342	137	326	137	333	134
0626	ORAIBI	1,115	596	268	107	256	101	249	106
0627	ORANGE	1,300	822	376	110	361	119	366	114
0628	ORANGE TREE	1,264	784	341	137	347	129	352	120
0629	ORANGEWOOD	1,416	875	363	116	359	114	362	108
0630	ORCHID	1,009	522	211	121	209	113	212	112

		RODRIGUEZ, BARBARA A.			YARNELL, MICHAEL A.		TOPF, WILLIAM L.		BARKER, DANIEL
0631	OREGON	817	381	162	77	157	70	155	71
0632	ORME	1,185	662	301	127	288	135	284	133
0633	PAINTED ROCK	18	13	4	3	4	3	4	3
0634	PAIUTE	1,464	698	325	102	295	119	285	127
0635	PALM	760	349	181	61	169	60	160	67
0636	PALMAIRE	1,018	508	219	56	213	58	200	62
0637	PALMCROFT	935	630	305	83	309	73	306	78
0638	PALMDALE	965	315	85	46	82	41	80	46
0639	PALO CRISTI	1,198	862	386	108	383	105	390	90
0640	PALO VERDE	1,133	585	258	134	252	134	249	133
0641	PALOMINO	1,217	380	178	92	177	90	180	86
0642	PAPAGO PARK	1,690	624	293	117	270	128	274	126
0643	PARADA	1,119	627	290	96	285	91	284	88
0644	PARADISE PARK	1,099	528	233	117	225	121	218	126
0645	PARK CENTRAL	234	167	59	35	57	34	57	35
0646	PARK MEADOWS	1,366	845	325	170	316	169	324	162
0647	PARKVIEW	543	184	110	25	83	27	80	32
0648	PASADENA	917	526	221	91	213	93	203	99
0649	PATRICIA ANN	1,573	743	316	176	308	183	316	173
0650	PEBBLE CREEK	1,352	890	397	161	393	157	385	161
0651	PECAN RIDGE	1,395	959	405	122	404	119	409	106
0652	PECOS	973	661	254	95	256	88	260	86
0653	PENDERGAST	1,166	536	230	134	249	113	241	124
0654	PEORIA 1	2,217	1,137	517	222	510	217	502	225
0655	PEORIA 2	1,041	587	252	112	244	108	237	121
0656	PEORIA 3	1,285	614	297	109	260	121	250	131
0657	PEORIA 4	1,597	739	341	151	340	156	326	162
0658	PEORIA 5	1,184	598	286	128	276	131	269	136
0659	PEORIA 6	1,170	726	262	127	250	136	248	133
0660	PEORIA 7	1,755	821	389	180	374	184	355	193
0661	PEORIA 8	1,110	542	234	124	236	115	235	115
0662	PEORIA 9	1,532	757	373	172	365	176	350	183
0663	PEPPERTREE	1,382	878	389	142	376	144	382	136
0664	PERRY PARK	1,319	705	305	150	285	164	279	164
0665	PERRYVILLE	902	485	198	130	196	129	184	141
0666	PERSHING	1,202	701	283	145	272	143	280	139
0667	PHELPS	1,075	559	247	110	235	123	243	112
0668	PICADILLY	1,474	973	439	154	437	143	440	140
0669	PIERCE	1,384	724	315	161	307	165	301	170
0670	PIERSON	1,717	915	376	195	369	192	361	185
0671	PIMA	1,677	1,031	453	178	447	184	442	180
0672	PINE SPRINGS	1,089	854	315	111	314	105	303	109

RODRIGUEZ, BARBARA A. | YARNELL, MICHAEL A. | TOPF, WILLIAM L. | BARKER, DANIEL

0673	PINE VALLEY	1,294	727	291	123	288	124	304	112
0674	PINNACLE PEAK	2,085	1,435	626	184	622	171	611	181
0675	PINTO	865	551	234	85	223	87	221	85
0676	PINTO WEST	1,234	830	349	100	319	113	326	111
0677	PIONEER	1,146	747	333	146	317	150	316	148
0678	POINSETTIA	1,606	882	394	192	380	196	375	201
0679	POLK	173	39	21	8	16	10	15	11
0680	PONDEROSA	1,152	530	246	105	252	96	240	106
0681	PORT ROYALE	831	441	189	76	189	72	185	76
0682	PORTLAND	558	248	116	44	103	49	98	48
0683	POWELL	1,077	560	259	99	247	96	237	97
0684	PRESIDIO	1,571	899	351	215	359	203	350	209
0685	PRINCETON	1,446	869	358	173	346	172	338	171
0686	PUEBLO	741	436	175	41	164	46	160	45
0687	QUAIL HILL	2,439	1,163	527	185	507	183	516	179
0688	QUAIL RUN	2,455	1,429	618	274	610	265	605	272
0689	QUEEN CREEK	1,483	864	334	212	327	210	325	210
0690	RAINBOW VALLEY	1,057	618	248	143	237	152	242	147
0691	RAINTREE	859	571	263	87	271	76	264	76
0692	RANCHO	1,024	672	335	96	319	97	316	96
0693	RAWHIDE	2,284	1,503	622	207	596	225	620	197
0694	RECKER	1,635	1,037	409	212	404	208	407	199
0695	REDWING	1,336	785	338	126	310	132	321	128
0696	RHODES	1,098	419	190	60	183	59	179	65
0697	RICHLAND	765	422	180	71	169	73	166	76
0698	RIMROCK	1,379	1,031	459	124	446	130	446	127
0699	RIO VERDE	645	525	252	50	256	47	260	44
0700	RIO VISTA	1,073	343	164	62	137	70	135	69
0701	RIVER	18	5	1	1	1	1	1	1
0702	RIVERSIDE	272	118	39	31	39	27	37	28
0703	RIVIERA	1,486	853	396	161	387	161	380	163
0704	ROADRUNNER	1,615	750	348	173	329	181	335	178
0705	ROANOKE	819	280	143	66	131	67	129	69
0706	ROCKRIDGE	762	547	242	74	238	74	242	67
0707	ROCKWOOD	1,122	535	218	106	210	109	207	110
0708	ROESER	1,293	429	178	87	165	85	163	91
0709	ROMA	1,635	702	362	178	345	181	341	187
0710	ROSE	1,372	695	289	136	292	129	287	129
0711	ROSE GARDEN	1,067	391	167	102	164	98	160	104
0712	ROSEWOOD	1,790	1,343	503	167	492	161	493	155
0713	ROVEEN	1,256	736	317	150	288	169	291	166
0714	ROVEY	922	532	241	98	235	103	232	102

		RODRIGUEZ, BARBARA A.	YARNELL, MICHAEL A.	TOPF, WILLIAM L.	BARKER, DANIEL
0715	ROYAL OAK	1,286	900	296	102	289	101	293	94
0716	ROYAL PALM	880	522	231	100	245	89	234	95
0717	RUBY	1,550	711	327	118	326	111	320	116
0718	RUTH	1,079	514	224	96	220	95	218	97
0719	SADDLE RIDGE	1,654	1,275	497	167	489	166	478	165
0720	SAHUARO	1,439	672	284	151	286	147	281	148
0721	SALT RIVER	1,158	653	231	101	225	111	229	102
0722	SAN JUAN	1,018	723	307	102	320	84	309	90
0723	SAN SIMON	1,434	851	362	103	341	120	347	105
0724	SAN VICTOR	1,633	747	298	117	287	118	283	111
0725	SANDIA	1,179	700	284	102	262	113	259	116
0726	SANDPIPER	665	428	181	72	178	72	180	68
0727	SANDSTONE	1,468	716	348	159	329	163	329	160
0728	SANDY SHORES	1,387	751	314	82	308	82	307	80
0729	SANNA	744	449	195	87	196	90	185	92
0730	SANTA MARIA	468	231	93	61	84	61	81	65
0731	SANTAN	91	53	22	8	21	10	22	8
0732	SANTO	748	458	197	62	192	68	192	63
0733	SARATOGA	1,878	1,326	473	181	487	172	468	174
0734	SCOTTSDALE	1,090	545	214	89	201	93	203	91
0735	SELLS	872	361	178	96	169	97	170	95
0736	SENTINEL	107	47	24	7	25	5	22	8
0737	SENTRY	2,010	1,221	522	212	500	212	516	199
0738	SEVILLA	1,911	1,121	519	203	499	222	481	226
0739	SHADOW HILLS	1,136	902	320	123	316	121	321	113
0740	SHADOW RIDGE	1,262	756	316	131	313	133	305	133
0741	SHADOW ROCK	1,097	723	326	100	316	106	319	95
0742	SHADY GLEN	914	395	166	99	164	97	161	99
0743	SHASTA	933	714	252	70	245	68	243	66
0744	SHAW BUTTE	1,639	765	325	163	312	172	311	178
0745	SHAWNEE	1,320	582	248	74	241	82	237	81
0746	SHEA	1,235	764	318	125	306	132	310	123
0747	SHEENA	1,468	952	432	164	440	147	434	146
0748	SHERIDAN	1,272	469	227	88	187	104	185	105
0749	SIERRA	1,611	842	387	177	382	171	378	176
0750	SIERRA VISTA	1,692	715	357	123	295	144	286	147
0751	SIESTA	829	486	194	92	173	104	175	100
0752	SIGNAL BUTTE	767	359	140	53	137	51	139	48
0753	SILVER CREEK	1,754	647	298	116	288	120	291	120
0754	SILVER SPUR	1,166	594	261	97	252	99	259	92
0755	SILVERADO	1,104	330	163	82	148	84	141	88
0756	SILVERTREE	1,332	953	414	152	414	135	415	136

		RODRIGUEZ, BARBARA A.	YARNELL, MICHAEL A.	TOPF, WILLIAM L.	BARKER, DANIEL
0757	SIMIS	1,422	949	432	148	422	142	414	151
0758	SKIFF	121	47	27	8	27	7	25	9
0759	SKY HARBOR	575	150	83	25	66	26	64	32
0760	SKY HAWK	1,609	1,313	487	174	479	167	484	161
0761	SKYLARK	679	554	193	80	186	77	188	78
0762	SOLANO	1,067	643	296	102	286	99	290	96
0763	SOLCITO	1,408	915	414	134	404	130	406	132
0764	SOUTH BANK	778	516	228	82	244	66	243	63
0765	SOUTH MTN HIGH	1,287	415	196	81	154	106	156	100
0766	SOUTHERN	1,734	539	323	80	269	97	249	109
0767	SPANISH GARDEN	972	733	297	100	284	107	285	104
0768	SPRUCE	934	384	162	72	160	69	163	66
0769	ST CHRISTOPHER	1,810	1,098	411	166	407	154	391	160
0770	ST FRANCIS	1,448	714	325	142	305	146	307	145
0771	ST JOHN	1,227	580	243	102	234	104	230	102
0772	ST MORITZ	2,410	1,191	527	223	522	217	526	213

0773 ST VINCENT	1,605	763	362	186	352	181	350	177
0774 STAGECOACH	263	185	73	34	66	37	68	37
0775 STARDUST	1,322	1,057	378	157	358	164	360	154
0776 STARLIGHT	1,494	726	350	173	348	168	337	176
0777 STELLA	1,673	816	352	158	347	147	342	150
0778 STOCKMAN	1,628	958	365	205	345	208	352	207
0779 STONEGATE	806	592	244	72	239	76	244	65
0780 SULLIVAN	520	151	73	34	55	35	53	36
0781 SUMMERHAVEN	1,549	955	432	112	411	125	410	121
0782 SUMMERSTAR	1,029	792	307	104	298	106	298	103
0783 SUN CITY	1,688	1,150	403	210	390	199	385	207
0784 SUN LAKES 1	626	492	175	83	182	76	179	77
0785 SUN LAKES 2	1,337	1,050	368	175	378	163	367	164
0786 SUN LAKES 3	1,184	869	279	159	266	159	267	158
0787 SUN LAKES 4	1,198	961	342	138	344	139	337	138
0788 SUN LAKES 5	1,337	1,010	389	172	375	172	387	161
0789 SUN LAKES 6	1,232	987	378	150	374	143	382	140
0790 SUN LAKES 7	793	655	236	92	246	82	242	86
0791 SUNBURST	1,721	910	384	186	375	178	372	183
0792 SUNDIAL	1,090	392	219	73	196	79	203	76
0793 SUNDOWN	1,435	953	408	127	410	114	404	111
0794 SUNFLOWER	1	1						
0795 SUNLAND	992	355	169	61	136	73	130	76
0796 SUNNY HIGH	1,260	816	355	131	354	129	364	119
0797 SUNNYSIDE	832	525	226	89	221	82	221	82
0798 SUNNYSLOPE	1,248	604	252	132	241	130	235	137

	RODRIGUEZ, BARBARA A.	YARNELL, MICHAEL A.	TOPF, WILLIAM L.	BARKER, DANIEL
0799 SUNRISE	865	389	173	93	162	95	154	103
0800 SUNSET	1,738	792	374	195	347	198	347	200
0801 SUNSET PALMS	2,224	1,036	443	215	422	218	414	221
0802 SUNSHINE	1,695	1,015	429	243	438	234	423	249
0803 SUNSTONE	1,535	1,066	339	100	326	100	308	101
0804 SUPAI	1,184	751	342	134	323	136	319	139
0805 SURPRISE	1,749	583	262	104	223	115	208	130
0806 TANGERINE	1,319	676	284	136	291	126	283	129
0807 TANGLEWOOD	2,753	1,578	638	231	607	243	617	237
0808 TARO	1,534	768	330	180	326	177	318	183
0809 TEMPE 01	1,919	1,081	460	188	437	202	434	191
0810 TEMPE 02	1,316	654	265	90	265	88	262	92
0811 TEMPE 03	1,020	506	228	109	215	116	209	119
0812 TEMPE 04	1,844	665	305	130	270	142	275	136
0813 TEMPE 05	1,601	505	213	78	178	92	182	88
0814 TEMPE 06	1,798	178	73	23	72	15	71	18
0815 TEMPE 07	631	258	115	59	112	62	109	62
0816 TEMPE 08	1,013	563	236	111	208	116	210	118
0817 TEMPE 09	1,561	735	264	133	235	149	235	146
0818 TEMPE 10	2,460	504	201	83	178	92	181	90
0819 TEMPE 11	784	277	123	46	106	58	110	52
0820 TEMPE 12	1,236	340	144	69	133	72	133	70
0821 TEMPE 13	820	370	158	70	126	77	131	75
0822 TEMPE 14	1,167	561	229	110	207	117	223	103
0823 TEMPE 15	1,015	494	211	84	181	99	186	87
0824 TEMPE 16	1,836	664	256	91	234	96	245	86
0825 TEMPE 17	1,152	317	123	65	99	78	106	72
0826 TEMPE 18	1,690	336	130	45	128	42	126	45
0827 TEMPE 19	1,321	386	166	66	156	71	149	74
0828 TEMPE 20	1,826	1,054	395	182	382	179	381	176
0829 TEMPE 21	1,131	610	247	94	212	122	223	108
0830 TEMPE 22	1,451	912	393	112	325	173	366	119
0831 TEMPE 23	1,606	877	332	145	311	154	311	145
0832 TEMPE 24	1,691	924	425	138	410	142	401	147
0833 TEMPE 25	1,610	987	403	125	381	148	399	126
0834 TEMPE 26	1,118	738	343	128	323	139	320	140
0835 TEMPE 27	754	496	169	80	159	86	168	76
0836 TEMPE 28	1,043	608	251	79	231	87	238	84
0837 TEMPE 29	1,091	588	243	99	229	108	229	105
0838 TEMPE 30	974	472	229	81	212	87	213	87
0839 TEMPE 31	1,069	553	228	110	205	134	208	114
0840 TEMPE 32	1,163	429	208	75	188	91	199	78

	RODRIGUEZ, BARBARA A.	YARNELL, MICHAEL A.	TOPF, WILLIAM L.	BARKER, DANIEL
0841 TEMPE 33	824	506	201	88	192	91	191	87
0842 TEMPE 34	1,219	731	302	135	286	139	299	127
0843 TEMPE 35	972	606	280	117	265	122	272	117
0844 TEMPE 36	1,615	1,042	435	166	429	169	439	155
0845 TEMPE 37	1,379	863	308	125	297	125	314	111
0846 TEMPE 38	1,139	486	205	88	200	92	187	97
0847 TEMPE 39	564	218	89	49	90	44	94	40
0848 TEMPE 40	1,815	894	405	153	391	164	388	163
0849 TEMPE 41	1,700	996	441	160	411	171	402	175
0850 TEMPE 42	1,607	980	402	181	382	192	387	187
0851 TEMPE 43	1,361	390	185	72	162	90	169	87
0852 TEMPE 44	1,741	949	411	165	362	181	360	178
0853 TEMPE 45	1,440	721	294	121	269	133	276	131
0854 TEMPE 46	1,581	953	378	172	373	168	377	149
0855 TEMPE 47	1,457	876	352	185	338	201	346	183
0856 TEMPE 48	1,246	775	347	115	317	138	331	121
0857 TEMPE 49	1,163	720	315	130	287	147	299	130
0858 TEMPE 50	1,816	862	407	127	367	146	372	140
0859 TEMPE 51	1,511	763	347	130	310	158	317	143
0860 TEMPE 52	874	537	229	86	219	92	222	90
0861 TEMPE 53	1,359	869	367	137	319	175	337	155
0862 TEMPE 54	1,444	840	314	132	306	127	305	130
0863 TEMPE 55	1,226	828	360	109	345	103	341	105
0864 TEMPE 56	1,634	1,095	421	181	359	215	414	158
0865 TEMPE 57	1,790	1,093	457	175	451	172	456	167
0866 TEMPE 58	2,780	1,906	786	270	753	272	767	252
0867 TEMPE 59	2,152	1,463	599	222	568	232	587	207
0868 TEMPE 60	1,507	650	280	115	258	123	252	123
0869 TEMPE 61	1,163	651	284	109	275	111	275	108
0870 TEMPE 62	1,259	740	297	120	281	126	287	120
0871 TEMPE 63	1,109	678	281	109	258	118	269	104
0872 TEMPE 64	978	347	147	64	132	75	135	69
0873 THOMAS	1,102	688	323	111	299	119	302	118
0874 THORNWOOD	1,462	936	401	150	392	147	410	137
0875 THUNDERHILL	3,068	2,024	819	241	797	242	793	231
0876 TIERRA BUENA	940	521	234	120	223	126	226	123
0877 TOLLESON 1	588	273	117	46	92	55	96	53
0878 TOLLESON 2	1,461	723	348	99	279	123	284	117
0879 TONOPAH	822	433	143	149	143	142	141	147
0880 TOPEKA	1,252	640	274	126	272	116	274	118

0881 TORTILLA FLAT	42	17	3	6	4	6	3	6
0882 TOWER	832	452	210	88	210	85	206	84

˘

** OFFICIAL CANVASS **

MARICOPA COUNTY, ARIZONA
NOVEMBER 8, 1994
GENERAL

	RODRIGUEZ, BARBARA A.	YARNELL, MICHAEL A.		TOPF, WILLIAM L.		BARKER, DANIEL	
	BRETT	TRUSCOTT	YOUNG	NOE	YOUNG	NOE	YOUNG
0883 TOWNLEY	1,605	723	291	158	293	150	285	158
0884 TREVOR BROWNE	847	349	157	100	151	102	155	102
0885 TRINITY	1,378	531	228	111	216	114	209	120
0886 TUMBLEWEED	1,290	531	271	132	267	130	267	136
0887 TURNEY	1,675	915	393	199	385	195	391	188
0888 TURQUOISE	1,059	727	320	100	319	96	313	94
0889 TUTHILL	337	187	63	65	74	57	69	58
0890 VALENCIA	1,383	681	324	139	305	139	299	148
0891 VERNON	1,252	488	233	90	204	109	206	105
0892 VICTORIA	1,036	353	152	71	143	72	148	72
0893 VILLA RITA	1,261	677	303	114	293	116	296	112
0894 VILLAGE MEADOWS	1,419	715	278	168	264	173	266	168
0895 VINEYARD	524	258	108	55	99	54	99	58
0896 VIRGINIA	1,549	904	402	161	391	163	396	156
0897 VISTA	1,462	817	353	185	345	192	351	185
0898 VOLTAIRE	1,451	800	352	156	335	167	337	164
0899 WADDELL	570	302	120	56	122	53	118	56
0900 WAGON WHEEL	1,371	978	440	137	448	123	449	121
0901 WAHALLA	1,742	965	353	156	335	165	347	155
0902 WALLACE	1,324	562	247	103	237	100	233	101
0903 WARNER	999	506	181	147	181	135	181	136
0904 WELDON	1,139	442	208	99	199	97	200	100
0905 WEST HIGH	1,856	1,104	497	190	477	192	482	196
0906 WESTBROOK	804	695	314	92	301	99	307	90
0907 WESTCOTT	1,492	730	299	190	297	194	290	193
0908 WESTERN STAR	1,838	1,036	423	172	397	171	396	173
0909 WESTRIDGE	1,282	509	236	141	232	145	227	145
0910 WESTWARD HO	1,588	477	202	88	190	96	189	93
0911 WESTWIND	1,618	652	277	178	263	190	261	181
0912 WHITE	1,771	991	418	238	406	234	389	241
0913 WHITTIER	742	369	167	66	162	66	163	64
0914 WHITTON	1,203	661	309	104	293	109	293	113
0915 WICKENBURG 1	1,840	1,102	387	212	395	197	391	205
0916 WICKENBURG 2	1,729	1,101	376	192	382	179	373	192
0917 WIER	1,534	834	349	172	335	174	342	173
0918 WIGWAM	1,340	979	400	166	407	146	401	152
0919 WIKIEUP	1,491	788	338	176	355	164	345	167
0920 WILDER	1,230	922	431	111	429	111	426	100
0921 WILDWOOD	1,081	867	312	125	304	127	299	123
0922 WILLETTA	504	172	73	35	66	35	64	39
0923 WILLIAMS FIELD	1,975	1,408	500	212	489	214	499	201
0924 WILLOW	1,878	1,189	517	171	489	185	487	183

˘

** OFFICIAL CANVASS **

MARICOPA COUNTY, ARIZONA
NOVEMBER 8, 1994
GENERAL

	RODRIGUEZ, BARBARA A.	YARNELL, MICHAEL A.		TOPF, WILLIAM L.		BARKER, DANIEL	
	BRETT	TRUSCOTT	YOUNG	NOE	YOUNG	NOE	YOUNG
0925 WILSHIRE	1,548	989	434	145	386	164	392	159
0926 WINDMERE	1,814	1,004	455	153	439	163	445	160
0927 WINDROSE	1,490	775	362	167	351	175	350	170
0928 WINDSONG	1,554	928	390	113	386	102	392	98
0929 WINDSOR	741	345	159	59	150	58	151	59
0930 WINSTON	1,074	419	173	62	162	65	162	67
0931 WITTMANN	1,407	631	270	143	260	147	253	150
0932 WOOD	1,701	891	397	183	386	190	383	190
0933 WOODRIDGE	990	534	228	110	218	112	220	112
0934 XAVIER	1,145	538	224	96	218	93	217	100
0935 YALE	1,439	920	385	178	377	172	375	174
0936 YOUNGTOWN	1,678	1,007	357	177	351	170	346	168
0937 YUCCA	1,346	739	351	138	340	136	339	135
0938 YUKON	1,148	574	256	126	249	131	249	135
0939 YUMA	1,897	1,192	542	163	511	179	513	171

˘

** OFFICIAL CANVASS **

MARICOPA COUNTY, ARIZONA
NOVEMBER 8, 1994
GENERAL

	RODRIGUEZ, BARBARA A.	YARNELL, MICHAEL A.		TOPF, WILLIAM L.		BARKER, DANIEL	
	BRETT	TRUSCOTT	YOUNG	NOE	YOUNG	NOE	YOUNG

TOTAL	1189814	655,732	277,959	118,671	267,663	120,182	267,091	119,014
CONG. DIST. 1	355,239	190,984	81,321	33,268	77,478	34,467	78,120	33,349
CONG. DIST. 2	94,976	38,294	17,847	7,549	15,822	8,129	15,539	8,315
CONG. DIST. 3	211,289	122,988	50,281	22,858	48,843	22,803	48,320	23,088
CONG. DIST. 4	362,621	204,073	88,107	37,148	86,260	36,777	85,623	36,727
CONG. DIST. 6	165,689	99,393	40,403	17,848	39,260	18,006	39,489	17,535
ST. LEG. DIST. 4	1	1						
ST. LEG. DIST. 6	84,706	48,153	20,760	8,134	19,800	8,442	19,937	8,221
ST. LEG. DIST. 7	11,850	4,810	2,158	911	1,939	980	1,917	987
ST. LEG. DIST. 11	183	110	46	10	43	11	39	14
ST. LEG. DIST. 15	68,268	43,003	16,769	7,941	16,447	7,759	16,272	7,844
ST. LEG. DIST. 16	70,731	37,529	16,276	7,852	15,888	7,882	15,702	7,955
ST. LEG. DIST. 17	72,478	40,756	17,100	7,600	16,579	7,612	16,280	7,774
ST. LEG. DIST. 18	73,799	42,205	18,266	7,149	17,897	7,069	17,817	7,058
ST. LEG. DIST. 19	78,628	45,319	18,520	8,768	18,090	8,774	17,971	8,814
ST. LEG. DIST. 20	53,001	24,499	11,443	5,193	10,865	5,265	10,612	5,449
ST. LEG. DIST. 21	67,089	39,740	16,001	7,110	15,582	7,167	15,733	6,934
ST. LEG. DIST. 22	39,095	14,564	7,011	2,862	6,188	3,135	6,110	3,205
ST. LEG. DIST. 23	38,660	15,266	7,196	2,804	6,209	3,128	6,061	3,232
ST. LEG. DIST. 24	75,500	42,364	17,987	7,946	17,681	7,845	17,546	7,843
ST. LEG. DIST. 25	64,326	34,536	15,167	6,231	14,553	6,259	14,376	6,331
ST. LEG. DIST. 26	80,962	46,543	19,939	7,584	19,354	7,620	19,381	7,418
ST. LEG. DIST. 27	81,173	43,142	18,012	7,070	16,770	7,656	17,134	7,144
ST. LEG. DIST. 28	98,687	60,090	25,088	9,806	24,486	9,739	24,611	9,442
ST. LEG. DIST. 29	57,187	28,342	12,128	5,571	11,699	5,634	11,803	5,452
ST. LEG. DIST. 30	73,490	44,760	18,092	8,129	17,593	8,205	17,789	7,897
COUNTY SUPV. DIST. 1	246,504	133,397	56,446	22,954	53,515	23,995	54,070	23,092
COUNTY SUPV. DIST. 2	279,009	165,316	68,468	28,340	66,720	28,440	67,275	27,424

COUNTY SUPV. DIST. 3	266,260	148,575	63,555	27,915	62,285	27,666	61,736	27,749
COUNTY SUPV. DIST. 4	248,498	146,445	60,635	26,923	59,023	26,714	58,326	27,085
COUNTY SUPV. DIST. 5	149,543	61,999	28,855	12,539	26,120	13,367	25,684	13,664
BUCKEYE J.P.	12,327	7,093	2,844	1,733	2,830	1,674	2,759	1,724
CENTRAL PHX J.P.	26,770	14,690	6,581	2,549	6,315	2,575	6,292	2,574
CHANDLER J.P.	102,723	60,845	25,607	9,911	24,492	10,205	24,677	9,919
EAST MESA J.P.	77,877	46,096	18,451	8,155	17,909	8,299	18,130	7,981
EAST PHX NO. 1 J.P.	26,369	11,954	5,441	2,328	5,068	2,419	4,998	2,468
EAST PHX NO. 2 J.P.	50,782	30,030	13,049	4,920	12,758	4,806	12,645	4,799
GILA BEND J.P.	1,255	590	194	113	189	106	186	110
GLENDALE J.P.	116,830	61,178	27,054	12,908	26,277	12,907	25,866	13,171
MARYVALE J.P.	33,498	14,912	7,156	3,084	6,650	3,244	6,501	3,318
NORTH MESA J.P.	35,632	20,619	8,504	4,113	8,430	4,029	8,481	3,918
NORTH EAST PHX J.P.	112,171	62,188	26,154	12,103	25,623	12,009	25,383	12,073

** OFFICIAL CANVASS **

MARICOPA COUNTY, ARIZONA
NOVEMBER 8, 1994
GENERAL

	RODRIGUEZ, BARBARA A.	YARNELL, MICHAEL A.	TOPF, WILLIAM L.	BARKER, DANIEL
NORTH WEST PHX J.P.	62,990	34,623	15,019	6,067
PEORIA J.P.	107,112	65,153	25,679	11,202
SCOTTSDALE J.P.	141,350	85,342	36,031	13,714
S. MESA/GILBERT J.P.	50,853	29,011	12,267	5,491
SOUTH PHOENIX J.P.	31,523	12,869	5,992	2,424
TEMPE J.P.	80,486	39,277	16,465	6,561
TOLLESON J.P.	45,485	20,275	9,441	4,692
WEST MESA J.P.	33,979	15,497	6,861	2,866
WEST PHX J.P.	14,825	4,776	2,190	891
WICKENBURG J.P.	24,977	18,714	6,979	2,846
EVIT DIST. NO. 1	62,297	37,506	16,029	6,006
EVIT DIST. NO. 2	56,087	25,619	10,765	4,363
EVIT DIST. NO. 3	70,747	39,907	17,071	6,127
EVIT DIST. NO. 4	48,998	24,264	10,655	4,505
EVIT DIST. NO. 5	72,879	44,278	18,491	7,053
EVIT DIST. NO. 6	46,095	25,016	10,202	4,914
EVIT DIST. NO. 7	53,943	30,785	13,040	5,642
EVIT DIST. NO. 8	60,008	36,974	14,770	6,364
EVIT DIST. NO. 9	40,664	24,887	10,195	4,530
EVIT	511,718	289,236	121,218	49,504
CITY OF MESA	152,213	83,512	34,607	15,608

** OFFICIAL CANVASS **

MARICOPA COUNTY, ARIZONA
NOVEMBER 8, 1994
GENERAL

	14,687	6,038	14,592	6,050
	24,997	11,142	24,731	11,239
	35,174	13,663	35,331	13,213
	11,822	5,587	11,956	5,382
	5,177	2,708	5,050	2,780
	15,175	7,216	15,474	6,760
	8,922	4,809	8,869	4,869
	6,475	2,992	6,542	2,888
	1,861	961	1,830	991
	6,832	2,793	6,798	2,787
	15,627	5,996	15,672	5,815
	9,921	4,776	10,089	4,525
	16,124	6,462	16,239	6,243
	10,098	4,709	10,250	4,493
	18,108	6,989	18,222	6,719
	9,965	4,919	10,046	4,795
	12,482	5,833	12,643	5,585
	14,360	6,462	14,573	6,165
	9,815	4,576	9,872	4,484
	116,500	50,722	117,606	48,824
	33,523	15,822	33,953	15,225

	EVIT - DIST. NO. 4	EVIT - DIST. NO. 5	EVIT - DIST. NO. 6	EVIT - DIST. NO. 7	EVIT - DIST. NO. 8	EVIT - DIST. NO. 9
0002 ACUNA	1,215	459				
0006 AHWATUKEE	2,210	1,529				
0008 ALHAMBRA	1,214	531				
0010 ALMERIA	1,037	442				
0012 ALTA MESA	1,696	962				
0021 APACHE	1,059	583			301	
0022 APPLEBY	1,150	732				291
0023 ARCADIA	1,566	950				
0024 ARDMORE	870	349				
0026 ARLINGTON	71	51				
0031 AVALON	504	267				
0032 AVONDALE 1	1,723	665				
0033 AVONDALE 2	1,562	560				
0034 BALSZ	1,167	458				
0040 BERKELEY	740	310				
0044 BETHUNE	733	287				
0053 BOLO	370	218				
0056 BRILL	1,036	351				
0057 BRITTON	1,692	544				
0058 BROADWAY	652	245				
0060 BROOKWOOD	1,106	683				
0061 BUCKEYE 1	1,477	835				
0062 BUCKEYE 2	925	456				
0065 BURGESS	1,652	649				
0067 CACTUS GLEN	1,100	658	340			
0071 CALYPSO	942	701				360
0072 CAMBRIDGE	582	199				
0080 CANAL	974	440				
0083 CAPISTRANO	780	367				
0089 CARSON	2,048	893				
0090 CARTWRIGHT	800	348				
0091 CASCADE	805	511	258			
0092 CASH	52	21				
0093 CASHION	1,060	385				
0094 CAVALIER	584	360				
0099 CENTRAL HIGH	581	220				
0100 CENTURY	1,123	709	335			
0101 CHANDLER 01	1,805	986			567	
0102 CHANDLER 02	1,700	761			364	
0103 CHANDLER 03	1,448	821			421	

** OFFICIAL CANVASS **

MARICOPA COUNTY, ARIZONA
NOVEMBER 8, 1994
GENERAL

	0104 CHANDLER 04	1,851	1,157			584		
	0105 CHANDLER 05	1,522	855			448		
	0106 CHANDLER 06	1,272	689			346		
	0107 CHANDLER 07	1,294	717			367		
	0108 CHANDLER 08	1,941	884			486		
	0109 CHANDLER 09	1,567	884					300
	0110 CHANDLER 10	1,404	878					288
	0111 CHANDLER 11	2,311	1,366					574

0112	CHANDLER 12	1,179	625					270	»
0113	CHANDLER 13	1,277	759					320	»
0114	CHANDLER 14	1,215	588					223	»
0115	CHANDLER 15	2,256	1,381						»
0116	CHANDLER 16	2,195	1,331						»
0117	CHANDLER 17	2,148	1,090						»
0118	CHANDLER 18	1,822	1,103					383	»
0119	CHANDLER 19	1,519	854					367	»
0120	CHANDLER 20	1,540	915					359	»
0121	CHANDLER 21	1,213	768					303	»
0122	CHANDLER 22	833	402					155	»
0123	CHANDLER 23	1,627	993					372	»
0124	CHANDLER 24	2,267	1,158						»
0125	CHANDLER 25	1,122	668						»
0126	CHANDLER 26	1,183	576						»
0127	CHANDLER 27	1,817	886					368	»
0128	CHANDLER 28	1,380	589					225	»
0129	CHANDLER 29	1,912	975					335	»
0130	CHANDLER 30	1,433	771					341	»
0131	CHANDLER 31	1,292	813					320	»
0132	CHANDLER 32	1,492	907						»
0133	CHANDLER 33	1,008	425					198	»
0137	CHENEY	1,769	1,276	631					»
0140	CHEYENNE	1,826	1,078						»
0143	CIELO	1,352	667	334					»
0148	CLAYTON	1,594	742						»
0152	COCOPAH	1,398	872	429					»
0156	COMPADRE	670	478					162	»
0160	COOLIDGE	752	320						»
0161	COPPER HILLS	1,350	816	403					»
0164	CORA	1,630	726						»
0165	CORALBELL	1,169	880				503		»

ˇ

		EVIT - DIST. NO. 4	EVIT - DIST. NO. 5	EVIT - DIST. NO. 6	EVIT - DIST. NO. 7	EVIT - DIST. NO. 8	EVIT - DIST. NO. 9	
0172	COTTONWOOD	980	450					»
0173	COUNTRY CLUB	1,238	631					»
0176	CREIGHTON	1,663	844					»
0178	CRESTVIEW	1,080	730	317				»
0180	CRITTENDEN	1,671	806					»
0183	CULVER	1,060	373					»
0184	CYPRESS	172	54					»
0188	DALLAS	1,745	880			537		»
0191	DEER CANYON	1,820	1,089	574				»
0193	DEERVIEW	1,350	707	346				»
0194	DEL JOYA	1,922	1,205	587				»
0202	DESERT LANE	1,059	518					»
0214	DOS	2	2					»
0215	DOUBLETREE	886	596	270				»
0218	DREYFUS	1,690	1,006	487				»
0219	DUNBAR	2,446	196					»
0221	DYSART	135	67					»
0222	EARLL	1,401	630					»
0223	EASTSIDE	1,585	832					»
0226	EDGEMONT	1,185	534					»
0228	EDISON	1,015	275					»
0233	EL MIRAGE	1,657	525					»
0234	ELM	1,306	589					»
0235	ELWOOD	1,739	666					»
0239	ESCONDIDO	1,441	779			406		»
0240	ESTRELLA	1,054	416					»
0241	EUCLID	883	380					»
0245	FAIRMOUNT	1,143	533					»
0246	FENIMORE	754	431			228		»
0249	FILLMORE	1,471	549					»
0254	FORT MCDOWELL	188	79					»
0255	FOWLER	995	433					»
0256	FOX	198	99					»
0258	FRANKLIN	750	413					»
0259	FTN HILLS 1	1,045	702		359			»
0260	FTN HILLS 2	1,549	964		540			»
0261	FTN HILLS 3	2,207	1,270		651			»
0262	FTN HILLS 4	1,729	1,211		614			»
0263	FTN HILLS 5	1,377	864		455			»
0264	FTN HILLS 6	787	531		286			»

ˇ

		EVIT - DIST. NO. 4	EVIT - DIST. NO. 5	EVIT - DIST. NO. 6	EVIT - DIST. NO. 7	EVIT - DIST. NO. 8	EVIT - DIST. NO. 9	
0265	GARDEN GROVES	1,805	746					»
0266	GARDENS	420	174					»
0267	GARFIELD	988	377					»
0268	GATEWAY	1,495	629					»
0270	GILA BEND	895	364					»
0271	GILA CROSSING	441	156					»
0272	GILBERT 01	1,061	522			275		»
0273	GILBERT 02	1,552	823			434		»
0274	GILBERT 03	1,450	856			483		»
0275	GILBERT 04	1,048	604			333		»
0276	GILBERT 05	1,024	686			373		»
0277	GILBERT 06	1,747	1,125			580		»
0278	GILBERT 07	1,694	1,041			586		»
0279	GILBERT 08	631	426			239		»
0280	GILBERT 09	1,430	888			453		»
0281	GILBERT 10	2,325	1,418			767		»
0282	GILBERT 11	2,070	1,295			669		»
0283	GILBERT 12	1,393	915				230	»
0284	GILBERT 13	1,027	531			296		»
0285	GILBERT 14	703	406			215		»
0286	GILBERT 15	1,811	1,019			560		»
0324	GOODYEAR	812	430					»
0326	GRANADA	1,197	567					»
0327	GRAND VISTA	26	3					»
0330	GREENFIELD	1,253	502					»
0336	GUADALUPE 1	1,380	492					»
0337	GUADALUPE 2	770	228					»
0342	HARQUAHALA	84	41					»
0343	HARRISON	1,112	437					»
0347	HAYDEN HIGH	1,364	528					»
0352	HERMOSA	794	316					»
0353	HICKIWAN	76	63					»

0354	HIGLEY	902	563					178	
0358	HILTON	820	298						
0362	HOLLY	1,447	797						
0363	HOLLYHOCK	1,240	525						
0365	HONDA	1,439	709	379					
0366	HOPE	1,505	631						
0376	ISAAC	1,118	415						
0377	JACKSON	513	164						

BLACK TEAM VOTER DISTRICT

		EVIT - DIST. NO. 4	EVIT - DIST. NO. 5	EVIT - DIST. NO. 6	EVIT - DIST. NO. 7	EVIT - DIST. NO. 8	EVIT - DIST. NO. 9	
0378	JADE	1,490	707					
0383	JOSHUA	1,215	866	243				
0384	JULIAN	2,017	788					
0390	KALIL	1,733	1,055	538				
0393	KENILWORTH	475	208					
0405	LASSEN	1,027	351					
0406	LATHAM	1,381	524					
0407	LAUREL	1,320	759	408				
0408	LAVEEN	1,406	851					
0410	LEWIS	1,397	708					
0418	LOMA VISTA	1,056	700					
0421	LOWELL	853	305					
0422	LUCAS	761	468	233				
0426	LYNWOOD	1,173	418					
0428	MADISON PARK	1,407	605					
0429	MADRID	879	376					
0430	MAGIC STONE	3,040	1,869					
0442	MARYVALE	1,461	595					
0444	MCCORMICK EAST	2,361	1,579	766				
0445	MCCORMICK WEST	2,205	1,349	695				
0448	MCKINLEY	568	152					
0449	MCNEIL	1,186	594					
0450	MCQUEEN	725	550					230
0451	MEADOW HILLS	1,352	664	332				
0454	MERCER	1,285	851	414				
0455	MESA 001	1,088	679	502				
0456	MESA 002	1,569	625	353				
0457	MESA 003	2,087	1,193	744				
0458	MESA 004	1,473	542		317			
0459	MESA 005	1,183	544		274			
0460	MESA 006	1,673	969		609			
0461	MESA 007	761	391		217			
0462	MESA 008	1,444	629	396				
0463	MESA 009	1,684	912	550				
0464	MESA 010	1,813	840	513				
0465	MESA 011	1,208	798		487			
0466	MESA 012	1,166	650	358				
0467	MESA 013	1,715	845	449				
0468	MESA 014	1,858	1,153	602				
0469	MESA 015	2,076	1,026	551				

BLACK TEAM VOTER DISTRICT

		EVIT - DIST. NO. 4	EVIT - DIST. NO. 5	EVIT - DIST. NO. 6	EVIT - DIST. NO. 7	EVIT - DIST. NO. 8	EVIT - DIST. NO. 9	
0470	MESA 016	1,693	961	492				
0471	MESA 017	1,666	1,093	615				
0472	MESA 018	1,491	752	403				
0473	MESA 019	899	440		249			
0474	MESA 020	976	358	200				
0475	MESA 021	1,778	1,016		642			
0476	MESA 022	1,192	415	242				
0477	MESA 023	1,705	873			516		
0478	MESA 024	886	348	222				
0479	MESA 025	1,710	529	311				
0480	MESA 026	1,357	631	382				
0481	MESA 027	977	482		308			
0482	MESA 028	1,501	699	438				
0483	MESA 029	801	449		287			
0484	MESA 030	1,151	690		421			
0485	MESA 031	1,457	639		379			
0486	MESA 032	1,640	868		566			
0487	MESA 033	1,274	681		454			
0488	MESA 034	956	472	298				
0489	MESA 035	677	316		189			
0490	MESA 036	1,157	495	295				
0491	MESA 037	1,236	527	334				
0492	MESA 038	858	395		259			
0493	MESA 039	1,068	559		333			
0494	MESA 040	1,227	907				450	
0495	MESA 041	1,794	916		495			
0496	MESA 042	1,053	442			239		
0497	MESA 043	1,287	720				433	
0498	MESA 044	1,401	828		611			
0499	MESA 045	1,451	850		553			
0500	MESA 046	1,603	829		546			
0501	MESA 047	373	251				129	
0502	MESA 048	1,521	794		497			
0503	MESA 049	1,586	835		515			
0504	MESA 050	1,403	709	437				
0505	MESA 051	1,895	921	514				
0506	MESA 052	1,529	844			474		
0507	MESA 053	864	585		343			
0508	MESA 054	1,649	835		477			
0509	MESA 055	1,686	1,028		619			

BLACK TEAM VOTER DISTRICT

EVIT - DIST. NO. 4	EVIT - DIST. NO. 5	EVIT - DIST. NO. 6	EVIT - DIST. NO. 7	EVIT - DIST. NO. 8	EVIT - DIST. NO. 9

```
                    G       S   \   A   \   L   \   B   \   B   \   A   \   D      »
                                \   N   \   O   \   R   \   A   \   T   \   E      »
                      V       C   \   D   \   W   \   O   \   C   \   K   \   R    »
                       T       A   \   E   \   E   \   O   \   K   \   I   \   S   »
                        R       S   \   L   \   R   \   K   \   U   \   N   \   O  »
                         S       T   \   L   \   Y   \   S   \   S   \   S   \   N »

0510 MESA 056          1,416     925                     582                        »
0511 MESA 057            988     606                     317                        »
0512 MESA 058          1,750     858                     478                        »
0513 MESA 059            964     379             213                                »
0514 MESA 060          1,615     904                                     537        »
0515 MESA 061          1,782     983                     609                        »
0516 MESA 062          1,512     978                                     494        »
0517 MESA 063          1,976   1,258                     765                        »
0518 MESA 064            997     579     292                                        »
0519 MESA 065          1,241     665                                     399        »
0520 MESA 066          2,336   1,495                                     820        »
0521 MESA 067          1,845   1,051                     610                        »
0522 MESA 068          1,496     955                                     532        »
0523 MESA 069          1,312     861                                     473        »
0524 MESA 070            390     269             122                                »
0525 MESA 071          2,195   1,462             794                                »
0526 MESA 072          1,856   1,292                                     664        »
0527 MESA 073          1,545   1,134                                     566        »
0528 MESA 074          3,077   2,385                                   1,236        »
0529 MESA 075          1,911   1,199                                     601        »
0530 MESA 076          1,580   1,007                                     551        »
0531 MESA 077          1,242     812                                     421        »
0532 MESA 078          1,578     943                                     547        »
0533 MESA 079            434     249                             143                »
0534 MESA 080          1,305     731                                     421        »
0535 MESA 081            199      85                      55                        »
0536 MESA 082          1,625     520     261                                        »
0537 MESA 083          1,795     875                                     508        »
0538 MESA 084          1,051     673                                     370        »
0539 MESA 085          1,063     562                                     317        »
0540 MESA 086            809     441     268                                        »
0541 MESA 087          1,559     899     586                                        »
0542 MESA 088            888     546                                     308        »
0543 MESA 089          1,992   1,261                                     731        »
0544 MESA 090          1,434     786                                     446        »
0545 MESA 091          1,988   1,447                                     818        »
0546 MESA 092          1,231     663                                     371        »
0547 MESA 093          1,221     595     331                                        »
0548 MESA 094            661     343                     219                        »
0549 MESA 095          1,245     651                                     345        »
˘

**  OFFICIAL CANVASS  **                                                           »
                                                MARICOPA COUNTY, ARIZONA            »
                                                    NOVEMBER 8, 1994                »
                                                        GENERAL                     »

                                                                                    »
                                EVIT -  EVIT -  EVIT -  EVIT -  EVIT -              »
                                DIST.   DIST.   DIST.   DIST.   DIST.   EVIT -      »
                                NO. 4   NO. 5   NO. 6   NO. 7   NO. 8   DIST. NO. 9 »

                          B   \       \       \       \       \       \             »
                    R       L   \   C   \       \       \       \       \   A       »
                     E       T   \   R   \       \       \       \   W   \   N     H»
                      G       S   \   A   \   L   \   B   \   B   \   A   \   D    »
                                  \   N   \   O   \   R   \   A   \   T   \   E    »
                        V       C   \   D   \   W   \   O   \   C   \   K   \   R  »
                         T       A   \   E   \   E   \   O   \   K   \   I   \   S »
                          R       S   \   L   \   R   \   K   \   U   \   N   \   O »
                           S       T   \   L   \   Y   \   S   \   S   \   S   \   N »

0550 MESA 096          1,561     959                                     563        »
0551 MESA 097          1,448     743                                     429        »
0552 MESA 098          2,189   1,031                                     532        »
0553 MESA 099          1,588     943                                     527        »
0554 MESA 100          1,185     507                                     280        »
0555 MESA 101          1,181     677                             359                »
0556 MESA 102          1,091     702                                             412 »
0557 MESA 103            791     436                             221                »
0558 MESA 104          1,471     787                                             452 »
0559 MESA 105          1,582     995                                             535 »
0560 MESA 106          1,185     770                                             419 »
0561 MESA 107          1,413     656                                     376        »
0562 MESA 108            485     234                             139                »
0563 MESA 109          1,261     655                     334                        »
0564 MESA 110            588     281                             149                »
0565 MESA 111          1,858     557             328                                »
0566 MESA 112          1,472   1,014                     554                        »
0567 MESA 113            968     579                                             299 »
0568 MESA 114            975     632                                             347 »
0569 MESA 115            800     465                                             259 »
0570 MESA 116          1,140     743                                             424 »
0579 MOBILE              106      65                                                 »
0580 MODOC             1,168     765                                                 »
0581 MOHAVE            2,168   1,224                     639                        »
0584 MONROE              673     280                                                 »
0586 MONTE VISTA         850     311                                                 »
0587 MONTECITO         1,151     458                                                 »
0593 MOONSET           1,065     621                     317                        »
0599 MOUNTAIN VISTA    1,831   1,188                     585                        »
0600 MOUNTAINSIDE      1,570     984                     521                        »
0601 MULBERRY            537     236                                                 »
0602 MUMMY MOUNTAIN      978     650                     299                        »
0603 MURPHY              507     188                                                 »
0604 MUSTANG           1,617     952                     484                        »
0609 NIGHTINGALE         194     114                                                 40 »
0610 NILE                784     260                                                 »
0612 NORTH HIGH          899     464                                                 »
0615 OAKHURST            558     389                     183                        »
0619 OASIS             1,244     677                                     394        »
0621 OHIGGINS             72      40                                                 »
˘

**  OFFICIAL CANVASS  **                                                           »
                                                MARICOPA COUNTY, ARIZONA            »
                                                    NOVEMBER 8, 1994                »
                                                        GENERAL                     »

                                                                                    »
                                EVIT -  EVIT -  EVIT -  EVIT -  EVIT -              »
                                DIST.   DIST.   DIST.   DIST.   DIST.   EVIT -      »
                                NO. 4   NO. 5   NO. 6   NO. 7   NO. 8   DIST. NO. 9 »

                          B   \       \       \       \       \       \             »
                    R       L   \   C   \       \       \       \       \   A       »
                     E       T   \   R   \       \       \       \   W   \   N     H»
                      G       S   \   A   \   L   \   B   \   B   \   A   \   D    »
                                  \   N   \   O   \   R   \   A   \   T   \   E    »
                        V       C   \   D   \   W   \   O   \   C   \   K   \   R  »
                         T       A   \   E   \   E   \   O   \   K   \   I   \   S »
                          R       S   \   L   \   R   \   K   \   U   \   N   \   O »
                           S       T   \   L   \   Y   \   S   \   S   \   S   \   N »

0623 OLNEY             1,383     744                                                 »
0624 ONEIDA            1,635     798                                                 »
0628 ORANGE TREE         795     495                     252                        »
0631 OREGON              817     381                                                 »
0632 ORME              1,185     662                                                 »
0633 PAINTED ROCK         18      13                                                 »
0635 PALM                760     349                                                 »
0638 PALMDALE            965     315                                                 »
0642 PAPAGO PARK       1,690     624                                                 »
0647 PARKVIEW            543     184                                                 »
0663 PEPPERTREE        1,382     878                     492                        »
0664 PERRY PARK        1,319     705                                                 »
0668 PICADILLY         1,474     973                                                 »
0669 PIERCE            1,384     724                                                 »
0675 PINTO               865     551                                                 »
0676 PINTO WEST        1,234     830                                                 »
0679 POLK                173      39                                                 »
```

0682	PORTLAND	558	248					
0683	POWELL	1,077	560					
0689	QUEEN CREEK	1,483	864					272
0690	RAINBOW VALLEY	1,057	618					
0691	RAINTREE	859	571	304				
0694	RECKER	1,635	1,037			558		
0695	REDWING	1,336	785	399				
0696	RHODES	1,098	419	226				
0697	RICHLAND	765	422					
0700	RIO VISTA	1,073	343					
0702	RIVERSIDE	272	118					
0704	ROADRUNNER	1,615	750					
0705	ROANOKE	819	280					
0708	ROESER	1,293	429					
0709	ROMA	1,635	702					
0717	RUBY	1,550	711					
0723	SAN SIMON	1,434	851	387				
0724	SAN VICTOR	1,633	747	368				
0725	SANDIA	1,179	700					
0728	SANDY SHORES	1,387	751	353				
0730	SANTA MARIA	468	231					
0731	SANTAN	91	53					27
0732	SANTO	748	458	224				

** OFFICIAL CANVASS **

MARICOPA COUNTY, ARIZONA
NOVEMBER 8, 1994
GENERAL

			EVIT - DIST. NO. 4	EVIT - DIST. NO. 5	EVIT - DIST. NO. 6	EVIT - DIST. NO. 7	EVIT - DIST. NO. 8	EVIT - DIST. NO. 9
0735	SELLS	872	361					
0736	SENTINEL	107	47					
0737	SENTRY	2,010	1,221	619				
0741	SHADOW ROCK	1,097	723	348				
0748	SHERIDAN	1,272	469					
0750	SIERRA VISTA	1,692	715					
0752	SIGNAL BUTTE	767	359			192		
0754	SILVER SPUR	1,166	594	303				
0755	SILVERADO	1,104	330					
0758	SKIFF	121	47					
0759	SKY HARBOR	575	150					
0765	SOUTH MTN HIGH	1,287	415					
0766	SOUTHERN	1,734	539					
0770	ST FRANCIS	1,448	714					
0773	ST VINCENT	1,605	763					
0776	STARLIGHT	1,494	726					
0779	STONEGATE	806	592	285				
0780	SULLIVAN	520	151					
0781	SUMMERHAVEN	1,549	955					
0784	SUN LAKES 1	626	492					159
0785	SUN LAKES 2	1,337	1,050					431
0786	SUN LAKES 3	1,184	869					300
0787	SUN LAKES 4	1,198	961					369
0788	SUN LAKES 5	1,337	1,010					351
0789	SUN LAKES 6	1,232	987					287
0790	SUN LAKES 7	793	655					200
0792	SUNDIAL	1,090	392					
0795	SUNLAND	992	355					
0800	SUNSET	1,738	792					
0805	SURPRISE	1,749	583					
0807	TANGLEWOOD	2,753	1,578					
0809	TEMPE 01	1,919	1,081					
0810	TEMPE 02	1,316	654					
0811	TEMPE 03	1,020	506					
0812	TEMPE 04	1,844	665					
0813	TEMPE 05	1,601	505					
0814	TEMPE 06	1,798	178					
0815	TEMPE 07	631	258					
0816	TEMPE 08	1,013	563					
0817	TEMPE 09	1,561	735					

** OFFICIAL CANVASS **

MARICOPA COUNTY, ARIZONA
NOVEMBER 8, 1994
GENERAL

			EVIT - DIST. NO. 4	EVIT - DIST. NO. 5	EVIT - DIST. NO. 6	EVIT - DIST. NO. 7	EVIT - DIST. NO. 8	EVIT - DIST. NO. 9
0818	TEMPE 10	2,460	504					
0819	TEMPE 11	784	277					
0820	TEMPE 12	1,236	340					
0821	TEMPE 13	820	370					
0822	TEMPE 14	1,167	561					
0823	TEMPE 15	1,015	494					
0824	TEMPE 16	1,836	664					
0825	TEMPE 17	1,152	317					
0826	TEMPE 18	1,690	336					
0827	TEMPE 19	1,321	386					
0828	TEMPE 20	1,826	1,054					
0829	TEMPE 21	1,131	610					
0830	TEMPE 22	1,451	912					
0831	TEMPE 23	1,606	877					
0832	TEMPE 24	1,691	924					
0833	TEMPE 25	1,610	987					
0834	TEMPE 26	1,118	738					
0835	TEMPE 27	754	496					
0836	TEMPE 28	1,043	608					
0837	TEMPE 29	1,091	588					
0838	TEMPE 30	974	472					
0839	TEMPE 31	1,069	553					
0840	TEMPE 32	1,163	429					
0841	TEMPE 33	824	506					
0842	TEMPE 34	1,219	731					
0843	TEMPE 35	972	606					
0844	TEMPE 36	1,615	1,042					
0845	TEMPE 37	1,379	863					
0846	TEMPE 38	1,139	486					
0847	TEMPE 39	564	218					
0848	TEMPE 40	1,815	894					
0849	TEMPE 41	1,700	996					
0850	TEMPE 42	1,607	980					
0851	TEMPE 43	1,361	390					
0852	TEMPE 44	1,741	949					
0853	TEMPE 45	1,440	721					
0854	TEMPE 46	1,581	953					
0855	TEMPE 47	1,457	876	456				
0856	TEMPE 48	1,246	775	393				
0857	TEMPE 49	1,163	720	371				

** OFFICIAL CANVASS **

MARICOPA COUNTY, ARIZONA
NOVEMBER 8, 1994
GENERAL

		EVIT - DIST. NO. 4	EVIT - DIST. NO. 5	EVIT - DIST. NO. 6	EVIT - DIST. NO. 7	EVIT - DIST. NO. 8	EVIT - DIST. NO. 9
0858	TEMPE 50	1,816	862				
0859	TEMPE 51	1,511	763				
0860	TEMPE 52	874	537				
0861	TEMPE 53	1,359	869			434	
0862	TEMPE 54	1,444	840	406			
0863	TEMPE 55	1,226	828				
0864	TEMPE 56	1,634	1,095			526	
0865	TEMPE 57	1,790	1,093			544	
0866	TEMPE 58	2,780	1,906				
0867	TEMPE 59	2,152	1,463				
0868	TEMPE 60	1,507	650				
0869	TEMPE 61	1,163	651				
0870	TEMPE 62	1,259	740				
0871	TEMPE 63	1,109	678				
0872	TEMPE 64	978	347				
0873	THOMAS	1,102	688				
0875	THUNDERHILL	3,068	2,024				
0877	TOLLESON 1	588	273				
0878	TOLLESON 2	1,461	723				
0882	TOWER	832	452				
0884	TREVOR BROWNE	847	349				
0886	TUMBLEWEED	1,290	531				
0888	TURQUOISE	1,059	727		346		
0890	VALENCIA	1,383	681				
0891	VERNON	1,252	488				
0895	VINEYARD	524	258				
0903	WARNER	999	506				
0904	WELDON	1,139	442				
0905	WEST HIGH	1,856	1,104				
0908	WESTERN STAR	1,838	1,036				
0909	WESTRIDGE	1,282	509				
0910	WESTWARD HO	1,588	477				
0911	WESTWIND	1,618	652				
0913	WHITTIER	742	369				
0914	WHITTON	1,203	661				
0917	WIER	1,534	834				475
0922	WILLETTA	504	172				
0923	WILLIAMS FIELD	1,975	1,408			659	
0926	WINDMERE	1,814	1,004				
0928	WINDSONG	1,554	928				

** OFFICIAL CANVASS **

MARICOPA COUNTY, ARIZONA
NOVEMBER 8, 1994
GENERAL

		EVIT - DIST. NO. 4	EVIT - DIST. NO. 5	EVIT - DIST. NO. 6	EVIT - DIST. NO. 7	EVIT - DIST. NO. 8	EVIT - DIST. NO. 9
0929	WINDSOR	741	345				
0930	WINSTON	1,074	419				
0935	YALE	1,439	920				

** OFFICIAL CANVASS **

MARICOPA COUNTY, ARIZONA
NOVEMBER 8, 1994
GENERAL

	EVIT - DIST. NO. 4	EVIT - DIST. NO. 5	EVIT - DIST. NO. 6	EVIT - DIST. NO. 7	EVIT - DIST. NO. 8	EVIT - DIST. NO. 9
TOTAL	612,144	322,314	13,893	22,175	15,150	16,373	20,304	9,228
CONG. DIST. 1	304,302	161,680	13,893	1,895	7,803	5,561	5,489	6,363
CONG. DIST. 2	87,392	34,638						
CONG. DIST. 3	27,599	11,878						
CONG. DIST. 4	47,276	27,732		10,598				
CONG. DIST. 6	145,575	86,386		9,682	7,347	10,812	14,815	2,865
ST. LEG. DIST. 6	84,706	48,153	1,566			4,726		5,611
ST. LEG. DIST. 7	11,790	4,788		379				67
ST. LEG. DIST. 11	183	110						
ST. LEG. DIST. 15	11,070	5,364						
ST. LEG. DIST. 17	1,618	652						
ST. LEG. DIST. 18	784	260						
ST. LEG. DIST. 20	29,293	12,927						
ST. LEG. DIST. 21	67,089	39,740		2,017	3,054	2,058	14,887	
ST. LEG. DIST. 22	39,095	14,564						
ST. LEG. DIST. 23	38,660	15,266						
ST. LEG. DIST. 24	8,622	5,752		2,553				
ST. LEG. DIST. 25	28,147	13,531						
ST. LEG. DIST. 26	25,346	12,792		901				
ST. LEG. DIST. 27	81,173	43,142	1,626			1,504		
ST. LEG. DIST. 28	53,891	32,171		16,325				
ST. LEG. DIST. 29	57,187	28,342	7,023		10,343			
ST. LEG. DIST. 30	73,490	44,760	3,678		1,753	8,085	5,417	3,550
COUNTY SUPV. DIST. 1	246,504	133,397	10,621			8,050		8,998
COUNTY SUPV. DIST. 2	211,926	124,212	3,272	20,497	15,150	8,323	20,304	230
COUNTY SUPV. DIST. 3	4,171	2,706		1,299				
COUNTY SUPV. DIST. 5	149,543	61,999		379				
BUCKEYE J.P.	3,561	1,963						
CENTRAL PHX J.P.	7,268	3,424						
CHANDLER J.P.	102,723	60,845				3,583		8,460
EAST MESA J.P.	77,877	46,096			3,798	2,577	19,139	
EAST PHX NO. 1 J.P.	25,558	11,496						
EAST PHX NO. 2 J.P.	15,617	8,409						
GILA BEND J.P.	1,255	590						
MARYVALE J.P.	26,563	11,422						
NORTH MESA J.P.	35,590	20,602		1,804	9,383		1,165	
NORTH EAST PHX J.P.	4,575	3,090		1,304				
PEORIA J.P.	3,541	1,175						
SCOTTSDALE J.P.	61,670	37,265		18,475				

S. MESA/GILBERT J.P.	50,853	29,011	5,244		666	8,709		768

** OFFICIAL CANVASS **

MARICOPA COUNTY, ARIZONA
NOVEMBER 8, 1994
GENERAL

			EVIT - DIST. NO. 4	EVIT - DIST. NO. 5	EVIT - DIST. NO. 6	EVIT - DIST. NO. 7	EVIT - DIST. NO. 8	EVIT - DIST. NO. 9
SOUTH PHOENIX J.P.	31,523	12,869						
TEMPE J.P.	80,486	39,277	1,626				1,504	
TOLLESON J.P.	35,326	15,033						
WEST MESA J.P.	33,333	14,971	7,023		592	1,303		
WEST PHX J.P.	14,825	4,776						
EVIT DIST. NO. 1	6,398	3,924						
EVIT DIST. NO. 2	56,087	25,619						
EVIT DIST. NO. 3	70,747	39,907						
EVIT DIST. NO. 4	48,998	24,264	13,893					
EVIT DIST. NO. 5	72,879	44,278			22,175			
EVIT DIST. NO. 6	46,095	25,016				15,150		
EVIT DIST. NO. 7	53,943	30,785					16,373	
EVIT DIST. NO. 8	60,008	36,974						20,304
EVIT DIST. NO. 9	40,664	24,887						
EVIT	455,819	255,654	13,893		22,175	15,150	16,373	20,304
CITY OF MESA	152,213	83,512	12,258		2,001	15,150	2,397	16,209

** OFFICIAL CANVASS **

MARICOPA COUNTY, ARIZONA
NOVEMBER 8, 1994
GENERAL

			SCHOOL BD. - PHOENIX NO. 1 (ELECT 2)	SCHOOL BD. - RIVERSIDE NO. 2 (ELECT 2)	SCHOOL BD. - TEMPE NO. 3 (ELECT 2)	SCHOOL (ELECT
0021 APACHE	1,059	583				
0044 BETHUNE	710	281	88	74		
0071 CALYPSO	942	701				
0089 CARSON	2,048	893				461
0101 CHANDLER 01	1,805	986				
0102 CHANDLER 02	1,700	761				
0103 CHANDLER 03	1,448	821				
0104 CHANDLER 04	1,851	1,157				
0105 CHANDLER 05	1,522	855				
0106 CHANDLER 06	1,272	689				
0107 CHANDLER 07	1,294	717				
0108 CHANDLER 08	1,941	884				
0165 CORALBELL	1,169	880				
0184 CYPRESS	172	54	24	19		
0188 DALLAS	1,745	880				
0219 DUNBAR	2,446	196	75	66		
0228 EDISON	992	266	98	100		
0235 ELWOOD	1,739	666			326	294
0237 ENCANTO	858	530	229	218		
0239 ESCONDIDO	1,441	779				
0246 FENIMORE	754	431				
0256 FOX	198	99	59	40		
0258 FRANKLIN	750	413	164	187		
0265 GARDEN GROVES	1,805	746			386	346
0267 GARFIELD	988	377	186	152		
0336 GUADALUPE 1	1,058	372			145	93
0337 GUADALUPE 2	612	188			52	51
0343 HARRISON	112	44	23	16		
0347 HAYDEN HIGH	42	4		3		
0358 HILTON	820	298	122	104		
0365 HONDA	839	371				
0376 ISAAC	20	4	2			
0377 JACKSON	207	77	36	25		
0393 KENILWORTH	475	208	81	100		
0421 LOWELL	853	305	112	106		
0448 MCKINLEY	568	152	76	70		
0455 MESA 001	1,088	679				
0456 MESA 002	1,569	625			235	227
0457 MESA 003	2,087	1,193				
0458 MESA 004	1,473	542				
0459 MESA 005	1,183	544				

** OFFICIAL CANVASS **

MARICOPA COUNTY, ARIZONA
NOVEMBER 8, 1994
GENERAL

			SCHOOL BD. - PHOENIX NO. 1 (ELECT 2)	SCHOOL BD. - RIVERSIDE NO. 2 (ELECT 2)	SCHOOL BD. - TEMPE NO. 3 (ELECT 2)	SCHOOL (ELECT
0460 MESA 006	1,673	969				
0461 MESA 007	761	391				
0462 MESA 008	1,444	629				
0463 MESA 009	1,684	912				
0464 MESA 010	1,813	840				
0465 MESA 011	1,208	798				
0466 MESA 012	1,166	650				
0467 MESA 013	1,715	845				
0468 MESA 014	1,858	1,153				
0469 MESA 015	2,076	1,026				
0470 MESA 016	1,693	961				
0471 MESA 017	1,666	1,093				
0472 MESA 018	1,491	752				
0473 MESA 019	899	440				
0474 MESA 020	976	358				
0475 MESA 021	1,778	1,016				
0476 MESA 022	1,192	415				
0477 MESA 023	1,695	872				
0478 MESA 024	886	348				
0479 MESA 025	1,710	529				
0480 MESA 026	1,357	631				
0481 MESA 027	977	482				
0482 MESA 028	1,501	699				
0483 MESA 029	801	449				
0484 MESA 030	1,151	690				

0485	MESA 031	1,457	639						»
0486	MESA 032	1,640	868						»
0487	MESA 033	1,274	681						»
0488	MESA 034	956	472						»
0489	MESA 035	677	316						»
0490	MESA 036	1,157	495						»
0491	MESA 037	1,236	527						»
0492	MESA 038	858	395						»
0493	MESA 039	1,068	559						»
0494	MESA 040	1,227	907						»
0495	MESA 041	1,794	916						»
0497	MESA 043	1,287	720						»
0498	MESA 044	1,401	828						»
0499	MESA 045	1,451	850						»
0500	MESA 046	1,603	829						»
0501	MESA 047	373	251						»

˘

** OFFICIAL CANVASS ** »

MARICOPA COUNTY, ARIZONA »
NOVEMBER 8, 1994 »
GENERAL »

		SCHOOL BD. - PHOENIX NO. 1 (ELECT 2)	SCHOOL BD. - RIVERSIDE NO. 2 (ELECT 2)	SCHOOL BD. - TEMPE NO. 3 (ELECT 2)	SCHOOL (ELECT »
0502	MESA 048	1,521	794		»
0503	MESA 049	1,586	835		»
0504	MESA 050	1,403	709		»
0505	MESA 051	1,895	921		»
0506	MESA 052	1,529	844		»
0507	MESA 053	864	585		»
0508	MESA 054	1,649	835		»
0509	MESA 055	1,686	1,028		»
0510	MESA 056	1,416	925		»
0511	MESA 057	988	606		»
0512	MESA 058	1,750	858		»
0513	MESA 059	964	379		»
0514	MESA 060	1,615	904		»
0515	MESA 061	1,782	983		»
0516	MESA 062	1,512	978		»
0517	MESA 063	1,976	1,258		»
0518	MESA 064	997	579		»
0519	MESA 065	1,241	665		»
0520	MESA 066	2,336	1,495		»
0521	MESA 067	1,845	1,051		»
0522	MESA 068	1,496	955		»
0523	MESA 069	1,312	861		»
0524	MESA 070	390	269		»
0525	MESA 071	2,195	1,462		»
0526	MESA 072	1,856	1,292		»
0527	MESA 073	1,545	1,134		»
0528	MESA 074	3,077	2,385		»
0529	MESA 075	1,911	1,199		»
0530	MESA 076	1,580	1,007		»
0531	MESA 077	1,242	812		»
0532	MESA 078	1,578	943		»
0534	MESA 080	1,305	731		»
0535	MESA 081	199	85		»
0536	MESA 082	1,625	520		»
0537	MESA 083	1,795	875		»
0538	MESA 084	1,051	673		»
0539	MESA 085	1,063	562		»
0540	MESA 086	809	441		»
0541	MESA 087	1,559	899		»
0542	MESA 088	888	546		»
0543	MESA 089	1,992	1,261		»

˘

** OFFICIAL CANVASS ** »

MARICOPA COUNTY, ARIZONA »
NOVEMBER 8, 1994 »
GENERAL »

		SCHOOL BD. - PHOENIX NO. 1 (ELECT 2)	SCHOOL BD. - RIVERSIDE NO. 2 (ELECT 2)	SCHOOL BD. - TEMPE NO. 3 (ELECT 2)	SCHOOL (ELECT »
0544	MESA 090	1,434	786		»
0545	MESA 091	1,988	1,447		»
0546	MESA 092	1,231	663		»
0547	MESA 093	1,221	595		»
0548	MESA 094	661	343		»
0549	MESA 095	1,245	651		»
0550	MESA 096	1,561	959		»
0551	MESA 097	1,029	526		»
0552	MESA 098	2,189	1,031		»
0553	MESA 099	1,588	943		»
0554	MESA 100	1,185	507		»
0555	MESA 101	1,181	677		»
0556	MESA 102	1,091	702		»
0557	MESA 103	791	436		»
0558	MESA 104	1,471	787		»
0559	MESA 105	1,582	995		»
0560	MESA 106	1,185	770		»
0562	MESA 108	485	234		»
0563	MESA 109	1,261	655		»
0564	MESA 110	588	281		»
0565	MESA 111	1,858	557		»
0566	MESA 112	1,472	1,014		»
0567	MESA 113	968	579		»
0568	MESA 114	975	632		»
0569	MESA 115	800	465		»
0570	MESA 116	1,140	743		»
0584	MONROE	673	280	115 99	»
0588	MONTEREY	525	341	127 140	»
0601	MULBERRY	320	156	84 70	»
0612	NORTH HIGH	899	464	197 200	»
0619	OASIS	1,244	677		»
0637	PALMCROFT	660	432	168 181	»
0647	PARKVIEW	543	184	79 61	»
0697	RICHLAND	765	422	188 175	»
0702	RIVERSIDE	272	118	71 46	»
0752	SIGNAL BUTTE	767	359		»
0810	TEMPE 02	1,316	654	334 295	»
0811	TEMPE 03	1,020	506	246 231	»
0812	TEMPE 04	1,844	665	323 290	»
0813	TEMPE 05	1,601	505	204 197	»
0814	TEMPE 06	1,798	178	82 70	»

˘

** OFFICIAL CANVASS ** »

MARICOPA COUNTY, ARIZONA »
NOVEMBER 8, 1994 »
GENERAL »

	SCHOOL BD. - PHOENIX NO. 1 (ELECT 2)		SCHOOL BD. - RIVERSIDE NO. 2 (ELECT 2)		SCHOOL BD. - TEMPE NO. 3 (ELECT 2)		SCHOOL (ELECT
	B	L	K	E	G	S	R
	S	C	H	G	B	E	D
	V	T	A	I	E	H	L
	N	E	E	N	R	Y	S
	T	R	S	N	E	E	E
	S	T	G	L	S	Y	Y
0815 TEMPE 07	631	258				145	128
0816 TEMPE 08	1,013	563				281	231
0817 TEMPE 09	1,561	735				312	276
0818 TEMPE 10	2,460	504				210	208
0819 TEMPE 11	784	277				133	106
0820 TEMPE 12	1,236	340				169	127
0821 TEMPE 13	820	370				166	145
0822 TEMPE 14	1,167	561				310	244
0823 TEMPE 15	1,015	494				242	205
0824 TEMPE 16	1,836	664				294	246
0825 TEMPE 17	1,152	317				144	135
0826 TEMPE 18	1,690	336				149	134
0827 TEMPE 19	1,321	386				180	153
0828 TEMPE 20	1,826	1,054				570	443
0829 TEMPE 21	1,131	610				309	243
0830 TEMPE 22	1,451	912				428	354
0831 TEMPE 23	1,606	877				445	355
0832 TEMPE 24	1,691	924				506	391
0833 TEMPE 25	1,610	987				479	392
0834 TEMPE 26	1,118	738					
0835 TEMPE 27	754	496				243	194
0836 TEMPE 28	1,043	608				295	229
0837 TEMPE 29	1,091	588				285	230
0838 TEMPE 30	974	472				253	224
0839 TEMPE 31	1,069	553				263	231
0840 TEMPE 32	1,163	429				226	202
0841 TEMPE 33	824	506				259	209
0842 TEMPE 34	1,219	731				379	319
0843 TEMPE 35	972	606				378	279
0844 TEMPE 36	1,615	1,042				547	432
0845 TEMPE 37	1,379	863					
0846 TEMPE 38	1,139	486				228	204
0847 TEMPE 39	564	218				116	98
0848 TEMPE 40	1,815	894				466	387
0849 TEMPE 41	1,700	996				541	463
0850 TEMPE 42	1,607	980				498	402
0851 TEMPE 43	1,361	390				197	169
0852 TEMPE 44	1,741	949				479	392
0853 TEMPE 45	1,440	721				376	293
0854 TEMPE 46	1,581	953				512	403
0855 TEMPE 47	1,457	876				486	366

** OFFICIAL CANVASS **

MARICOPA COUNTY, ARIZONA
NOVEMBER 8, 1994
GENERAL

	SCHOOL BD. - PHOENIX NO. 1 (ELECT 2)		SCHOOL BD. - RIVERSIDE NO. 2 (ELECT 2)		SCHOOL BD. - TEMPE NO. 3 (ELECT 2)		SCHOOL (ELECT
	B	L	K	E	G	S	R
	S	C	H	G	B	E	D
	V	T	A	I	E	H	L
	N	E	E	N	R	Y	S
	T	R	S	N	E	E	E
	S	T	G	L	S	Y	Y
0856 TEMPE 48	1,246	775				411	312
0857 TEMPE 49	1,163	720				379	325
0868 TEMPE 60	1,507	650				342	302
0870 TEMPE 62	1,259	740				370	290
0871 TEMPE 63	1,109	678				364	274
0872 TEMPE 64	978	347				171	130
0905 WEST HIGH	1,856	1,104	584	482			
0910 WESTWARD HO	1,588	477	222	180			
0913 WHITTIER	742	369	179	155			
0917 WIER	1,534	834					
0922 WILLETTA	504	172	76	64			
0925 WILSHIRE	1,242	804	316	394			
0929 WINDSOR	445	208	94	105			
0930 WINSTON	839	338				137	142

** OFFICIAL CANVASS **

MARICOPA COUNTY, ARIZONA
NOVEMBER 8, 1994
GENERAL

	SCHOOL BD. - PHOENIX NO. 1 (ELECT 2)		SCHOOL BD. - RIVERSIDE NO. 2 (ELECT 2)		SCHOOL BD. - TEMPE NO. 3 (ELECT 2)		SCHOOL (ELECT
	B	L	K	E	G	S	R
	S	C	H	G	B	E	D
	V	T	A	I	E	H	L
	N	E	E	N	R	Y	S
	T	R	S	N	E	E	E
	S	T	G	L	S	Y	Y
TOTAL	277,374	143,995	3,804	3,586	71	46	17,467	14,500
CONG. DIST. 1	181,614	92,477	913	994			17,133	14,214
CONG. DIST. 2	16,669	5,662	1,935	1,782	71	46	334	286
CONG. DIST. 4	3,232	1,889	956	810				
CONG. DIST. 6	75,859	43,967						
ST. LEG. DIST. 6	19,326	10,437						
ST. LEG. DIST. 7	5,153	2,015					720	632
ST. LEG. DIST. 20	2,176	1,260	668	552				
ST. LEG. DIST. 21	67,089	39,740						
ST. LEG. DIST. 22	6,335	1,506	605	493	71	46		
ST. LEG. DIST. 23	10,377	4,018	1,048	941			787	683
ST. LEG. DIST. 25	6,144	3,614	1,483	1,600				
ST. LEG. DIST. 26	11,568	4,341					2,060	1,824
ST. LEG. DIST. 27	56,900	28,341					13,665	11,134
ST. LEG. DIST. 29	57,187	28,342					235	227
ST. LEG. DIST. 30	35,119	20,381						
COUNTY SUPV. DIST. 1	122,190	59,616					15,960	13,185
COUNTY SUPV. DIST. 2	124,999	71,966						
COUNTY SUPV. DIST. 4	3,285	2,107	840	933				
COUNTY SUPV. DIST. 5	26,900	10,306	2,964	2,653	71	46	1,507	1,315
CENTRAL PHX J.P.	4,814	2,969	1,356	1,315				
CHANDLER J.P.	15,498	8,262					707	585
EAST MESA J.P.	75,611	44,974						
EAST PHX NO. 1 J.P.	7,101	3,051	1,336	1,260				
MARYVALE J.P.	320	156	84	70				
NORTH MESA J.P.	35,590	20,602						
S. MESA/GILBERT J.P.	22,981	12,271						
SOUTH PHOENIX J.P.	6,955	2,787	201	165			1,173	1,029
TEMPE J.P.	68,312	32,188					15,352	12,659
TOLLESON J.P.	272	118			71	46		
WEST MESA J.P.	32,545	14,554					235	227
WEST PHX J.P.	7,375	2,063	827	776				
EVIT DIST. NO. 2	56,087	25,619					11,995	9,983
EVIT DIST. NO. 3	16,616	7,895					3,961	3,287
EVIT DIST. NO. 4	47,554	23,424					1,511	1,230
EVIT DIST. NO. 5	7,121	4,150						
EVIT DIST. NO. 6	46,095	25,016						

EVIT DIST. NO. 7	23,067	12,295							
EVIT DIST. NO. 8	59,589	36,757							
EVIT	256,129	135,156					17,467	14,500	
CITY OF MESA	147,025	80,603					235	227	

** OFFICIAL CANVASS **

MARICOPA COUNTY, ARIZONA
NOVEMBER 8, 1994
GENERAL

	SCHOOL BD. - ISAAC NO. 5 (ELECT 2)					SCHOOL BD - WASHINGTON NO 6 (4YR TERM)(ELECT 2)		
0001 ACACIA	1,744	1,009				447	325	314
0002 ACUNA	598	257	81	116	140			
0009 ALICE	1,180	758				330	325	203
0010 ALMERIA	1,037	442	167	215	212			
0013 ALTA VISTA	940	476				237	133	175
0025 ARIES	1,347	622				302	196	167
0030 AUGUSTA	1,457	888				410	335	219
0039 BELMONT	1,102	667				227	259	212
0047 BLACK CANYON	1,042	383				173	121	91
0059 BROOK HOLLOW	1,106	738				225	247	178
0080 CANAL	974	440	116	226	212			
0081 CANTERBURY	937	614				191	192	131
0086 CAROL	1,980	1,006				423	338	331
0141 CHOLLA	1,719	897				388	269	296
0142 CHRISTY	1,326	730				363	279	215
0144 CINNABAR	946	364				193	111	138
0146 CLAREMONT	681	418				178	138	126
0151 CLINTON	1,069	447				159	158	118
0170 CORTEZ	962	392				157	138	124
0181 CROCUS	1,362	793				361	287	243
0185 DAHLIA	1,885	1,157				612	421	279
0186 DAILEY	841	453				198	153	138
0187 DAISY	2,066	1,211				463	493	349
0197 DESERT COVE	27	16				6	6	3
0204 DESERT RIDGE	885	621				242	239	137
0209 DESERT VIEW	926	441				153	151	95
0217 DREAMY DRAW	830	473				209	148	96
0224 ECHO	1,291	684				309	214	176
0230 EL CARO	1,271	527				212	194	107
0231 EL DOMINGO	1,769	961				383	313	286
0242 EUGIE	1,360	732				326	233	172
0250 FLEETWOOD	953	482				258	175	138
0320 GLENN	1,500	1,085				367	435	270
0323 GOLDEN	1,299	749				324	250	233
0334 GRISWOLD	1,116	518				235	171	153
0341 HARMONT	1,430	551				218	180	181
0346 HATCHER	1,181	589				288	190	151
0347 HAYDEN HIGH	1,322	524	157	237	283			
0375 IRONWOOD	1,213	701				248	267	232
0376 ISAAC	1,095	411	144	194	204			
0386 JUNIPER	1,196	645				243	221	161

** OFFICIAL CANVASS **

MARICOPA COUNTY, ARIZONA
NOVEMBER 8, 1994
GENERAL

SCHOOL BD. - ISAAC NO. 5 (ELECT 2) SCHOOL BD - WASHINGTON NO 6 (4YR TERM)(ELECT 2)

0396 KINGS	1,550	868				347	279	228
0406 LATHAM	1,381	524	154	267	232			
0410 LEWIS	1,397	708	264	345	283			
0425 LUPINE	1,263	659				291	193	197
0426 LYNWOOD	1,173	418	138	207	167			
0433 MANDALAY	1,587	780				353	241	253
0434 MANZANITA	1,505	883				378	253	325
0436 MARCONI	1,642	822				376	291	194
0438 MARIGOLD	1,242	694				284	276	197
0439 MARLETTE	963	660				329	190	190
0441 MARYLAND	1,102	643				252	155	227
0443 MAUNA LOA	1,482	725				297	283	198
0571 MESCAL	1,582	920				382	345	221
0573 METRO	1,626	636				288	182	206
0591 MOON MOUNTAIN	1,236	738				268	278	169
0592 MOON VALLEY	1,487	990				291	436	315
0596 MORTEN	1,688	908				401	325	194
0598 MOUNTAIN SKY	1,616	958				380	302	302
0605 MYRTLE	1,423	840				424	287	251
0608 NICOLET	1,217	695				301	235	176
0613 NORTHVIEW	1,269	744				365	288	201
0614 NORTON	1,089	466				177	131	120
0620 OCOTILLO	1,768	997				420	365	284
0629 ORANGEWOOD	1,416	875				383	320	190
0630 ORCHID	1,009	522				204	170	170
0640 PALO VERDE	1,133	585				267	173	184
0667 PHELPS	1,075	559				266	172	173
0679 POLK	2							
0680 PONDEROSA	1,152	530				207	214	150
0681 PORT ROYALE	831	441				153	176	119
0687 QUAIL HILL	2,439	1,163				587	415	286
0710 ROSE	1,372	695				237	220	229
0713 ROVEEN	1,256	736				302	254	200
0716 ROYAL PALM	880	522				206	223	149
0718 RUTH	1,079	514				251	172	156
0720 SAHUARO	1,439	672				294	218	230
0729 SANNA	744	449				201	143	105
0744 SHAW BUTTE	1,639	765				323	242	246
0748 SHERIDAN	1,272	469	141	199	231			
0749 SIERRA	1,611	842				355	278	331
0756 SILVERTREE	1,332	953				276	599	177

** OFFICIAL CANVASS **

MARICOPA COUNTY, ARIZONA
NOVEMBER 8, 1994
GENERAL

SCHOOL BD. - ISAAC NO. 5 (ELECT 2) SCHOOL BD - WASHINGTON NO 6 (4YR TERM)(ELECT 2)

		S	T	Z	A	A	Y	G	N
0763	SOLCITO	1,408	915				323	341	214
0768	SPRUCE	934	384				157	109	112
0777	STELLA	1,673	816				386	268	181
0791	SUNBURST	1,721	910				469	277	250
0796	SUNNY HIGH	1,260	816				324	344	196
0798	SUNNYSLOPE	1,248	604				229	200	184
0806	TANGERINE	1,319	676				272	239	157
0876	TIERRA BUENA	940	521				251	175	140
0883	TOWNLEY	1,605	723				301	269	215
0885	TRINITY	1,378	531				211	147	180
0891	VERNON	773	300	151	164	102			
0892	VICTORIA	1,036	353				164	112	64
0898	VOLTAIRE	1,451	800				331	294	205
0900	WAGON WHEEL	640	459				173	157	106
0924	WILLOW	1,878	1,189				379	516	255
0927	WINDROSE	1,490	775				395	281	242
0932	WOOD	1,701	891				384	262	259

** OFFICIAL CANVASS **

MARICOPA COUNTY, ARIZONA
NOVEMBER 8, 1994
GENERAL

	SCHOOL BD. - ISAAC NO. 5 (ELECT 2)				SCHOOL BD - WASHINGTON NO 6 (4YR TERM)(ELECT 2)			
	BRETT VICKERS	CAROL DAVIS	VERA MARIE BRUNER	SUZANNE ALLEN	RAY GRAHAM	KEITH ROBERT SMITH	TOM WHITE	WAYNE HOLLOWAY
TOTAL	125,389	66,103	1,513	2,170	2,066	25,923	21,620	17,141
CONG. DIST. 2	11,024	4,493	1,513	2,170	2,066			
CONG. DIST. 4	114,365	61,610				25,923	21,620	17,141
ST. LEG. DIST. 16	56,750	30,068				13,014	10,310	8,777
ST. LEG. DIST. 17	2,486	1,439				666	523	377
ST. LEG. DIST. 18	47,529	25,907				10,325	9,399	6,780
ST. LEG. DIST. 20	5,368	2,735	116	226	212	1,064	808	603
ST. LEG. DIST. 22	10,050	4,053	1,397	1,944	1,854			
ST. LEG. DIST. 25	3,206	1,901				854	580	604
COUNTY SUPV. DIST. 3	97,101	52,187				21,544	18,341	14,512
COUNTY SUPV. DIST. 4	17,264	9,423				4,379	3,279	2,629
COUNTY SUPV. DIST. 5	11,024	4,493	1,513	2,170	2,066			
GLENDALE J.P.	50,291	27,313				11,954	9,364	7,980
MARYVALE J.P.	7,226	3,034	1,058	1,472	1,347			
NORTH EAST PHX J.P.	5,905	3,027				1,267	958	826
NORTH WEST PHX J.P.	58,169	31,270				12,702	11,298	8,335
WEST PHX J.P.	3,798	1,459	455	698	719			

** OFFICIAL CANVASS **

MARICOPA COUNTY, ARIZONA
NOVEMBER 8, 1994
GENERAL

	SCHOOL BD. - WILSON NO. 7 (ELECT 2)				SCHOOL BD. - OSBORN NO. 8 (ELECT 2)		
	BRENDA LEE NORTON	VICTOR CAMPBELL	BUTLER	ERIC	FRIEDA BIRSCH	CHARLES KUNZ	
TOTAL	22,077	11,759	147	134	2,408	3,522	2,040
CONG. DIST. 1	5,323	2,600			698	904	553
CONG. DIST. 2	1,174	466	147	134	36	53	63
CONG. DIST. 3	3,662	2,238					
CONG. DIST. 4	11,918	6,455			1,674	2,565	1,424
ST. LEG. DIST. 15	3,662	2,238					
ST. LEG. DIST. 18	2,768	1,429			370	620	288
ST. LEG. DIST. 23	899	268	147	134			
ST. LEG. DIST. 25	14,748	7,824			2,038	2,902	1,752
COUNTY SUPV. DIST. 4	16,385	9,351			1,783	2,768	1,545
COUNTY SUPV. DIST. 5	5,692	2,408	147	134	625	754	495
CENTRAL PHX J.P.	12,733	7,005			1,792	2,737	1,544
EAST PHX NO. 1 J.P.	1,360	475	120	111	62	94	41
EAST PHX NO. 2 J.P.	4,201	1,994			554	691	455
SOUTH PHOENIX J.P.	121	47	27	23			
WICKENBURG J.P.	3,662	2,238					

		V	C	U	B	R	C	K
0005	AGUILA	19	9					
0056	BRILL	203	29	18	16			
0085	CARNATION	1,296	643			148	230	125
0099	CENTRAL HIGH	581	220			67	89	48
0147	CLARENDON	1,376	834			223	337	231
0173	COUNTRY CLUB	1,238	631			151	186	166
0228	EDISON	23	9	2	4			
0245	FAIRMOUNT	1,143	533			168	202	119
0251	FLOWER	1,655	924			213	363	224
0268	GATEWAY	219	92	54	53			
0348	HAZELWOOD	1,277	659			181	264	140
0428	MADISON PARK	751	359			129	130	77
0578	MITCHELL	752	424			98	147	71
0588	MONTEREY	286	117			25	45	21
0610	NILE	784	260			73	98	65
0637	PALMCROFT	275	198			36	53	63
0643	PARADA	1,119	627			181	253	143
0645	PARK CENTRAL	234	167			35	61	26
0648	PASADENA	917	526			121	233	106
0758	SKIFF	121	47	27	23			
0759	SKY HARBOR	333	91	46	38			
0762	SOLANO	1,067	643			176	289	117
0887	TURNEY	1,675	915			260	351	202
0915	WICKENBURG 1	1,840	1,102					
0916	WICKENBURG 2	1,729	1,101					
0925	WILSHIRE	306	185			47	58	31
0929	WINDSOR	296	137			37	49	20
0931	WITTMANN	74	26					
0934	XAVIER	488	251			39	84	45

** OFFICIAL CANVASS **

MARICOPA COUNTY, ARIZONA
NOVEMBER 8, 1994
GENERAL

	SCHOOL BD. - WILSON NO. 7 (ELECT 2)				SCHOOL BD. - OSBORN NO. 8 (ELECT 2)		
	BRENDA LEE NORTON	VICTOR CAMPBELL	BUTLER	ERIC	FRIEDA BIRSCH	CHARLES KUNZ	
TOTAL	22,077	11,759	147	134	2,408	3,522	2,040
CONG. DIST. 1	5,323	2,600			698	904	553
CONG. DIST. 2	1,174	466	147	134	36	53	63
CONG. DIST. 3	3,662	2,238					
CONG. DIST. 4	11,918	6,455			1,674	2,565	1,424
ST. LEG. DIST. 15	3,662	2,238					
ST. LEG. DIST. 18	2,768	1,429			370	620	288
ST. LEG. DIST. 23	899	268	147	134			
ST. LEG. DIST. 25	14,748	7,824			2,038	2,902	1,752
COUNTY SUPV. DIST. 4	16,385	9,351			1,783	2,768	1,545
COUNTY SUPV. DIST. 5	5,692	2,408	147	134	625	754	495
CENTRAL PHX J.P.	12,733	7,005			1,792	2,737	1,544
EAST PHX NO. 1 J.P.	1,360	475	120	111	62	94	41
EAST PHX NO. 2 J.P.	4,201	1,994			554	691	455
SOUTH PHOENIX J.P.	121	47	27	23			
WICKENBURG J.P.	3,662	2,238					

** OFFICIAL CANVASS **

MARICOPA COUNTY, ARIZONA
NOVEMBER 8, 1994
GENERAL

	SCHOOL BD. - PEORIA NO. 11 (ELECT 2)	SCHOOL BD. - CREIGHTON NO. 14 (ELECT 2)						
0014 ALTADENA	1,472	810	308	293	318			
0029 ATHENS	1,787	1,052	358	392	375			
0031 AVALON	504	267				48	83	52
0035 BANFF	1,643	1,009	412	330	373			
0042 BERYL	1,466	860	297	273	399			
0056 BRILL	833	322				46	86	78
0068 CALAVAR	1,752	948	339	392	407			
0072 CAMBRIDGE	582	199				38	59	64
0078 CAMERON	1,284	734	219	313	327			
0087 CAROL ANN	1,687	860	309	284	409			
0094 CAVALIER	584	360				51	121	68
0138 CHERRY HILLS	1,025	641	239	255	262			
0155 COMET	2,146	1,061	391	378	542			
0163 COPPERWOOD	1,560	826	283	284	403			
0169 CORRINE	1,740	1,160	483	393	548			
0174 COUNTRY GABLES	1,451	697	240	237	343			
0175 COUNTRY MEADOWS	1,113	648	232	244	338			
0176 CREIGHTON	1,663	844				125	263	174
0199 DESERT HARBOR	1,345	920	347	317	422			
0207 DESERT SKY	826	496	196	177	227			
0220 DUSTY TRAIL	313	292	86	87	128			
0223 EASTSIDE	1,584	832				124	204	161
0226 EDGEMONT	1,185	534				112	151	92
0227 EDGEWATER	1,303	1,002	396	463	335			
0232 EL DORADO	440	209	89	60	87			
0268 GATEWAY	537	200				57	66	26
0269 GEMINI	1,052	538	194	233	234			
0287 GLENDALE 01	1,765	958	290	410	418			
0289 GLENDALE 03	396	227	68	90	91			
0296 GLENDALE 10	58	34	17	15	10			
0302 GLENDALE 17	30	8	6	5	4			
0321 GLENROSA	1,577	956				159	326	144
0362 HOLLY	1,447	797				107	240	224
0364 HOLMES	1,124	632	226	251	258			
0372 INDIAN WELLS	652	442	175	155	168			
0378 JADE	1,490	707				115	214	132

** OFFICIAL CANVASS **

MARICOPA COUNTY, ARIZONA
NOVEMBER 8, 1994
GENERAL

	SCHOOL BD. - PEORIA NO. 11 (ELECT 2)	SCHOOL BD. - CREIGHTON NO. 14 (ELECT 2)						
0383 JOSHUA	190	135				22	27	17
0400 LAFAYETTE	782	417				122	131	78
0418 LOMA VISTA	1,056	700				142	169	152
0428 MADISON PARK	217	70				9	21	15
0583 MONDO PARK	1,008	562	198	239	250			
0589 MONTEROSA	263	169				20	44	35
0590 MONTOYA	1,375	844	330	316	318			
0617 OAKTREE	1,665	1,075				123	231	275
0632 ORME	246	132						
0635 PALM	760	349				42	122	62
0639 PALO CRISTI	817	585				88	129	57
0649 PATRICIA ANN	1,573	743	279	244	386			
0654 PEORIA 1	2,217	1,137	418	404	558			
0655 PEORIA 2	1,041	587	229	212	238			
0656 PEORIA 3	1,285	614	227	202	325			
0657 PEORIA 4	1,597	739	237	335	355			
0658 PEORIA 5	1,184	598	187	274	306			
0659 PEORIA 6	1,170	726	289	278	271			
0660 PEORIA 7	1,755	821	277	366	381			
0661 PEORIA 8	1,110	542	181	193	256			
0662 PEORIA 9	1,532	757	281	344	341			
0664 PERRY PARK	1,319	705				112	235	146
0677 PIONEER	1,146	747	286	307	271			
0678 POINSETTIA	1,606	882	319	351	352			
0682 PORTLAND	558	248				61	83	40
0698 RIMROCK	1,379	1,031	334	506	369			
0703 RIVIERA	1,486	853	340	339	352			
0717 RUBY	1,550	711				125	202	114
0719 SADDLE RIDGE	309	239	84	70	105			
0727 SANDSTONE	1,468	716	251	345	327			
0764 SOUTH BANK	778	516				94	138	68
0769 ST CHRISTOPHER	184	115	35	57	58			
0772 ST MORITZ	2,410	1,191	431	468	496			
0801 SUNSET PALMS	2,224	1,036	322	513	405			
0802 SUNSHINE	1,695	1,015	363	406	530			
0803 SUNSTONE	638	418	83	90	97			

** OFFICIAL CANVASS **

MARICOPA COUNTY, ARIZONA
NOVEMBER 8, 1994
GENERAL

SCHOOL BD. - PEORIA NO. 11 (ELECT 2)

SCHOOL BD. - CREIGHTON NO. 14 (ELECT 2)

0877 TOLLESON 1	503	239						
0878 TOLLESON 2	1,461	723						
0882 TOWER	832	452				54	138	85
0906 WESTBROOK	804	695	236	272	313			
0912 WHITE	1,771	991				216	270	150
0931 WITTMANN	3							

** OFFICIAL CANVASS **

MARICOPA COUNTY, ARIZONA
NOVEMBER 8, 1994
GENERAL

	SCHOOL BD. - PEORIA NO. 11 (ELECT 2)					SCHOOL BD. - CREIGHTON NO. 14 (ELECT 2)		
TOTAL	88,383	48,907	12,417	13,462	15,086	2,212	3,753	2,509
CONG. DIST. 1	20,831	11,135				1,844	3,224	2,223
CONG. DIST. 2	1,928	770				164	235	144
CONG. DIST. 3	55,541	31,322	10,863	11,664	13,211			
CONG. DIST. 4	10,083	5,680	1,554	1,798	1,875	204	294	142
ST. LEG. DIST. 15	940	616	210	204	273			
ST. LEG. DIST. 16	13,981	7,461	2,639	2,959	3,193			
ST. LEG. DIST. 17	23,545	12,526	4,374	4,908	5,810			
ST. LEG. DIST. 19	23,163	14,069	5,194	5,391	5,810			
ST. LEG. DIST. 22	2,210	1,094						
ST. LEG. DIST. 23	2,688	1,119				206	357	206
ST. LEG. DIST. 24	190	135				22	27	17
ST. LEG. DIST. 25	14,020	7,179				1,243	2,118	1,423
ST. LEG. DIST. 26	7,646	4,708				741	1,251	863
COUNTY SUPV. DIST. 1	8,415	4,467				723	1,283	858
COUNTY SUPV. DIST. 2	1,007	720				110	156	74
COUNTY SUPV. DIST. 3	6,836	4,124				734	1,140	750
COUNTY SUPV. DIST. 4	61,629	34,672	12,417	13,462	15,086			
COUNTY SUPV. DIST. 5	10,496	4,924				645	1,174	827
EAST PHX NO. 1 J.P.	9,716	4,650				754	1,443	991
EAST PHX NO. 2 J.P.	14,638	8,356				1,436	2,283	1,501
GLENDALE J.P.	25,700	13,915	4,928	5,578	6,129			
NORTH EAST PHX J.P.	190	135				22	27	17
PEORIA J.P.	35,613	20,465	7,403	7,797	8,829			
TOLLESON J.P.	2,210	1,094						
WICKENBURG J.P.	316	292	86	87	128			

** OFFICIAL CANVASS **

MARICOPA COUNTY, ARIZONA
NOVEMBER 8, 1994
GENERAL

	SCHOOL BD. - MURPHY NO. 21 (4YR TERM)(ELECT 2)	SCHOOL BD. - MURPHY NO. 21 (2 YR TERM)	SCHOOL B (ELECT 2
0044 BETHUNE	23	6	1
0270 GILA BEND	870	352	
0343 HARRISON	1,000	393	145
0377 JACKSON	306	87	21
0413 LIBERTY	848	496	
0603 MURPHY	507	188	48
0633 PAINTED ROCK	4	4	
0665 PERRYVILLE	336	169	
0690 RAINBOW VALLEY	1,008	586	
0736 SENTINEL	45	10	
0780 SULLIVAN	520	151	52

** OFFICIAL CANVASS **

MARICOPA COUNTY, ARIZONA
NOVEMBER 8, 1994
GENERAL

	2	5	2	1	3
0044 BETHUNE	2	5	2	1	3
0270 GILA BEND					
0343 HARRISON	226	133	66	136	81
0377 JACKSON	50	46	14	35	18
0413 LIBERTY					
0603 MURPHY	97	71	49	36	69
0633 PAINTED ROCK					
0665 PERRYVILLE					
0690 RAINBOW VALLEY					
0736 SENTINEL					
0780 SULLIVAN	69	72	18	51	52

** OFFICIAL CANVASS **

MARICOPA COUNTY, ARIZONA
NOVEMBER 8, 1994
GENERAL

	SCHOOL BD. - MURPHY NO. 21 (4YR TERM)(ELECT 2)	SCHOOL BD. - MURPHY NO. 21 (2 YR TERM)	SCHOOL B (ELECT 2
TOTAL	5,467	2,442	267
CONG. DIST. 2	4,283	1,777	267
CONG. DIST. 3	1,184	665	
ST. LEG. DIST. 11	45	10	
ST. LEG. DIST. 15	3,066	1,607	
ST. LEG. DIST. 22	2,356	825	267
COUNTY SUPV. DIST. 4	1,184	665	
COUNTY SUPV. DIST. 5	4,283	1,777	267
BUCKEYE J.P.	2,196	1,255	
GILA BEND J.P.	915	362	
WEST PHX J.P.	2,356	825	267

** OFFICIAL CANVASS **

MARICOPA COUNTY, ARIZONA
NOVEMBER 8, 1994
GENERAL

	444	327	149	259	223
TOTAL	444	327	149	259	223
CONG. DIST. 2	444	327	149	259	223
CONG. DIST. 3					
ST. LEG. DIST. 11					
ST. LEG. DIST. 15					
ST. LEG. DIST. 22	444	327	149	259	223
COUNTY SUPV. DIST. 4					
COUNTY SUPV. DIST. 5	444	327	149	259	223
BUCKEYE J.P.					
GILA BEND J.P.					
WEST PHX J.P.	444	327	149	259	223

** OFFICIAL CANVASS **

MARICOPA COUNTY, ARIZONA
NOVEMBER 8, 1994
GENERAL

	SCHOOL BD. - KYRENE NO. 28 (ELECT 2)	SCHOOL BD. - BALSZ NO. 31 (ELECT 2)	SCHOOL BD. - BUCKEYE NO
0006 AHWATUKEE	2,210	1,529	769

```
0012 ALTA MESA         1,696     962     500     369                                  »
0034 BALSZ             1,167     458                     211     198                  »
0037 BARNES            1,157     847                     332     404                  »
0041 BERRIDGE          1,576     922                                                  »
0043 BETHANY             521     362                                                  »
0045 BILTMORE          1,341     845                                                  »
0060 BROOKWOOD         1,106     683     344     293                                  »
0061 BUCKEYE 1         1,346     769                                     298     321  »
0062 BUCKEYE 2           920     453                                     155     188  »
0070 CALICO              996     670                                                  »
0074 CAMELBACK HIGH    1,069     695                                                  »
0083 CAPISTRANO          780     367     179     126                                  »
0115 CHANDLER 15       2,256   1,381     760     569                                  »
0116 CHANDLER 16       2,195   1,331     712     558                                  »
0117 CHANDLER 17       2,148   1,090     614     438                                  »
0124 CHANDLER 24       2,267   1,158     614     490                                  »
0125 CHANDLER 25       1,122     668     362     273                                  »
0126 CHANDLER 26       1,183     576     334     238                                  »
0132 CHANDLER 32       1,492     907     480     369                                  »
0140 CHEYENNE          1,826   1,078     551     475                                  »
0145 CITRUS            1,516     939                                                  »
0150 CLIFFVIEW           549     320                                                  »
0153 COLONNADE         1,690     931                                                  »
0198 DESERT CREST        568     397                                                  »
0202 DESERT LANE         135      67      40      25                                  »
0203 DESERT PARK       1,070     627                                                  »
0204 DESERT RIDGE        734     546                                                  »
0247 FERN              1,185     666                                                  »
0266 GARDENS             420     174                      92      96                  »
0268 GATEWAY             739     337                     189     134                  »
0270 GILA BEND            23      11                                       4       2  »
0271 GILA CROSSING         8       3       2       2                                  »
0331 GREENTREE           988     551                                                  »
0336 GUADALUPE 1         322     120      53      36                                  »
0337 GUADALUPE 2         158      40      19       9                                  »
0338 HALL                519     359                                                  »
0349 HEATHER           1,269     727                                                  »
0369 HORSESHOE           999     503                                                  »
0373 INDIGO              572     414                                                  »
0383 JOSHUA               42      25                                                  »
˘


**  OFFICIAL CANVASS  **                                                             »
                                                MARICOPA COUNTY, ARIZONA              »
                                                    NOVEMBER 8, 1994                  »
                                                        GENERAL                       »

                              SCHOOL BD. -    SCHOOL BD. -                            »
                              KYRENE NO. 28   BALSZ NO. 31                            »
                              (ELECT 2)       (ELECT 2)       SCHOOL BD. - BUCKEYE NO»

                        B   \               \               \                         »
                   R       L   \   A           \               \                      »
                    E       T   \   R           \               \                      »
                     G       S   \   M           \   C       F   \                      »
                                 \   S       S   \   H       U   \                      »
                       V       C   \   T       M   \   A       L   \           D      »
                        T       A   \   E       I   \   V       T   \   A       R     »
                         R       S   \   A       T   \   E       O   \   J       E    »
                          S       T   \   D       H   \   Z       N   \   A       W   »

0403 LAMAR             1,524   1,042                                                  »
0409 LAWRENCE          1,367     902                                                  »
0413 LIBERTY             578     355                                     140     125  »
0427 MADISON HEIGHTS   1,370     994                                                  »
0428 MADISON PARK        439     176                                                  »
0430 MAGIC STONE       3,040   1,869     926     716                                  »
0431 MAJORCA             665     426                                                  »
0452 MEADOWBROOK         722     340                                                  »
0453 MEDLOCK           1,509     970                                                  »
0580 MODOC             1,168     765     409     340                                  »
0589 MONTEROSA           931     581                                                  »
0624 ONEIDA            1,635     798     421     316                                  »
0636 PALMAIRE          1,018     508                                                  »
```

```
0642 PAPAGO PARK       1,690     624                     312     269                  »
0669 PIERCE            1,384     724                     342     354                  »
0675 PINTO               865     551     255     195                                  »
0676 PINTO WEST        1,233     830     410     341                                  »
0683 POWELL            1,077     560                     250     242                  »
0690 RAINBOW VALLEY        3                                                          »
0692 RANCHO            1,024     672                                                  »
0714 ROVEY               922     532                                                  »
0722 SAN JUAN          1,018     723                                                  »
0725 SANDIA            1,179     700     353     277                                  »
0757 SIMIS             1,422     949                                                  »
0759 SKY HARBOR          242      59                      35      23                  »
0770 ST FRANCIS        1,448     714                     333     355                  »
0781 SUMMERHAVEN       1,549     955     490     416                                  »
0807 TANGLEWOOD        2,753   1,578     811     622                                  »
0858 TEMPE 50          1,816     862     457     328                                  »
0859 TEMPE 51          1,511     763     419     325                                  »
0860 TEMPE 52            874     537     257     213                                  »
0861 TEMPE 53          1,359     869     435     346                                  »
0862 TEMPE 54          1,444     840     405     343                                  »
0863 TEMPE 55          1,226     828     422     343                                  »
0864 TEMPE 56          1,634   1,095     538     463                                  »
0865 TEMPE 57          1,790   1,093     581     464                                  »
0866 TEMPE 58          2,780   1,906     995     801                                  »
0867 TEMPE 59          2,152   1,463     761     616                                  »
0869 TEMPE 61          1,163     651     343     253                                  »
0873 THOMAS            1,102     688                     320     337                  »
0875 THUNDERHILL       3,068   2,024     942     772                                  »
˘


**  OFFICIAL CANVASS  **                                                             »
                                                MARICOPA COUNTY, ARIZONA              »
                                                    NOVEMBER 8, 1994                  »
                                                        GENERAL                       »

                              SCHOOL BD. -    SCHOOL BD. -                            »
                              KYRENE NO. 28   BALSZ NO. 31                            »
                              (ELECT 2)       (ELECT 2)       SCHOOL BD. - BUCKEYE NO»

                        B   \               \               \                         »
                   R       L   \   A           \               \                      »
                    E       T   \   R           \               \                      »
                     G       S   \   M           \   C       F   \                      »
                                 \   S       S   \   H       U   \                      »
                       V       C   \   T       M   \   A       L   \           D      »
                        T       A   \   E       I   \   V       T   \   A       R     »
                         R       S   \   A       T   \   E       O   \   J       E    »
                          S       T   \   D       H   \   Z       N   \   A       W   »

0889 TUTHILL               1                                                          »
0900 WAGON WHEEL         731     519                                                  »
0908 WESTERN STAR      1,838   1,036     499     404                                  »
0920 WILDER            1,230     922                                                  »
0926 WINDMERE          1,814   1,004     540     378                                  »
0928 WINDSONG          1,554     928     448     350                                  »
0930 WINSTON               9       4       1                                          »
0934 XAVIER              657     287                                                  »
˘


**  OFFICIAL CANVASS  **                                                             »
                                                MARICOPA COUNTY, ARIZONA              »
                                                    NOVEMBER 8, 1994                  »
                                                        GENERAL                       »

                              SCHOOL BD. -    SCHOOL BD. -                            »
                              KYRENE NO. 28   BALSZ NO. 31                            »
                              (ELECT 2)       (ELECT 2)       SCHOOL BD. - BUCKEYE NO»

                        B   \               \               \                         »
                   R       L   \   A           \               \                      »
                    E       T   \   R           \               \                      »
                     G       S   \   M           \   C       F   \                      »
                                 \   S       S   \   H       U   \                      »
```

	VICTOR	CATHY	MARK	LAURIE	DAVID	»
TOTAL	107,408	63,724	18,451	14,543	2,416	2,412	597	636	»
CONG. DIST. 1	75,948	44,201	18,336	14,471	2,192	2,255			»
CONG. DIST. 2	1,631	638	113	70	224	157	4	2	»
CONG. DIST. 3	2,845	1,577					593	634	»
CONG. DIST. 4	26,976	17,305							»
CONG. DIST. 6	8	3	2	2					»
ST. LEG. DIST. 6	35,453	20,874	10,776	8,426					»
ST. LEG. DIST. 7	497	167	75	47					»
ST. LEG. DIST. 15	2,871	1,588					597	636	»
ST. LEG. DIST. 18	14,039	9,328							»
ST. LEG. DIST. 23	2,283	921	40	25	435	355			»
ST. LEG. DIST. 24	42	25							»
ST. LEG. DIST. 25	20,701	11,390			1,079	1,074			»
ST. LEG. DIST. 26	7,249	4,630			902	983			»
ST. LEG. DIST. 27	24,273	14,801	7,560	6,045					»
COUNTY SUPV. DIST. 1	66,847	39,159	18,336	14,471	1,649	1,653			»
COUNTY SUPV. DIST. 2	1,771	1,286			332	404			»
COUNTY SUPV. DIST. 3	28,294	17,968							»
COUNTY SUPV. DIST. 4	4,985	2,814					140	125	»
COUNTY SUPV. DIST. 5	5,511	2,497	115	72	435	355	457	511	»
BUCKEYE J.P.	2,848	1,577					593	634	»
CENTRAL PHX J.P.	2,028	1,329							»
CHANDLER J.P.	49,960	29,831	15,359	12,064					»
EAST PHX NO. 1 J.P.	8,192	3,778			1,834	1,766			»
EAST PHX NO. 2 J.P.	21,624	13,004							»
GILA BEND J.P.	23	11					4	2	»
NORTH EAST PHX J.P.	6,039	3,820							»
NORTH WEST PHX J.P.	4,062	2,889							»
SCOTTSDALE J.P.	2,234	1,407			582	646			»
SOUTH PHOENIX J.P.	143	70	42	27					»
TEMPE J.P.	10,255	6,008	3,050	2,452					»
EVIT DIST. NO. 3	54,131	32,012	16,492	12,927					»
EVIT DIST. NO. 4	1,444	840	405	343					»
EVIT DIST. NO. 7	4,783	3,057	1,554	1,273					»
EVIT	60,358	35,909	18,451	14,543					»

	SCHOOL BD. - GLENDALE NO. 40 (ELECT 2)	SCHOOL BD. - GILBERT NO. 41 (ELECT 2)	»
0022 APPLEBY	322	204	»
0032 AVONDALE 1	1,723	665	»
0033 AVONDALE 2	1,562	560	»
0053 BOLO	370	218	»
0272 GILBERT 01	1,061	522	»
0273 GILBERT 02	1,552	823	»
0274 GILBERT 03	1,450	856	»
0275 GILBERT 04	1,048	604	»
0276 GILBERT 05	1,024	686	»
0277 GILBERT 06	1,747	1,125	»
0278 GILBERT 07	1,694	1,041	»
0279 GILBERT 08	631	426	»

	VICTOR	CATHY	MARK	LAURIE	DAVID	»
0280 GILBERT 09	1,430	888			199	237	100	284	»
0281 GILBERT 10	2,325	1,418			305	378	145	405	»
0282 GILBERT 11	2,070	1,295			223	389	203	376	»
0284 GILBERT 13	1,027	531			160	138	44	172	»
0285 GILBERT 14	703	406			89	71	55	138	»
0286 GILBERT 15	1,811	1,019			160	239	107	367	»
0288 GLENDALE 02	895	243	140	112					»
0289 GLENDALE 03	1,183	736	375	347					»
0290 GLENDALE 04	1,606	492	263	236					»
0291 GLENDALE 05	1,160	659	317	378					»
0292 GLENDALE 06	1,730	991	531	537					»
0293 GLENDALE 07	1,656	954	460	512					»
0294 GLENDALE 08	1,073	675	326	400					»
0295 GLENDALE 09	1,470	875	450	500					»
0296 GLENDALE 10	975	403	213	223					»
0297 GLENDALE 11	1,440	663	302	379					»
0298 GLENDALE 12	710	398	193	250					»
0299 GLENDALE 14	1,244	629	318	329					»
0300 GLENDALE 15	465	223	121	117					»
0301 GLENDALE 16	922	470	249	230					»
0303 GLENDALE 18	583	293	151	115					»
0304 GLENDALE 19	1,553	656	387	324					»
0305 GLENDALE 20	1,289	429	255	236					»
0306 GLENDALE 21	959	375	155	192					»
0307 GLENDALE 22	952	445	219	250					»
0308 GLENDALE 23	703	298	160	147					»
0310 GLENDALE 25	1,286	661	355	328					»
0311 GLENDALE 26	1,382	561	319	290					»

	SCHOOL BD. - GLENDALE NO. 40 (ELECT 2)	SCHOOL BD. - GILBERT NO. 41 (ELECT 2)	»
0312 GLENDALE 27	1,608	771	»
0313 GLENDALE 28	1,064	466	»
0314 GLENDALE 29	1,524	780	»
0317 GLENDALE 32	1,004	462	»
0318 GLENDALE 33	53	8	»
0319 GLENDALE 34	307	133	»
0324 GOODYEAR	812	430	»
0354 HIGLEY	637	423	»
0477 MESA 023	10	1	»
0496 MESA 042	1,053	442	»
0533 MESA 079	434	249	»
0551 MESA 097	419	217	»
0561 MESA 107	1,413	656	»
0665 PERRYVILLE	566	316	»
0694 RECKER	1,604	1,019	»
0701 RIVER	18	5	»
0923 WILLIAMS FIELD	1,725	1,328	»

		SCHOOL BD. - GLENDALE NO. 40 (ELECT 2)	SCHOOL BD. - GILBERT NO. 41 (ELECT 2)					
TOTAL	63,037	33,122	7,698	7,797	3,335	3,742	1,665	4,984
CONG. DIST. 2	8,031	3,455	850	1,014				
CONG. DIST. 3	18,066	8,151	4,135	3,878				
CONG. DIST. 4	9,750	5,337	2,713	2,905				
CONG. DIST. 6	27,190	16,179			3,335	3,742	1,665	4,984
ST. LEG. DIST. 6	2,070	1,295			223	389	203	376
ST. LEG. DIST. 7	3,303	1,230						
ST. LEG. DIST. 15	1,748	964						
ST. LEG. DIST. 17	25,348	12,514	6,582	6,590				
ST. LEG. DIST. 20	5,448	2,235	1,116	1,207				
ST. LEG. DIST. 30	25,120	14,884			3,112	3,353	1,462	4,608
COUNTY SUPV. DIST. 1	2,684	1,955			305	389	167	510
COUNTY SUPV. DIST. 2	24,506	14,224			3,030	3,353	1,498	4,474
COUNTY SUPV. DIST. 4	31,380	15,070	7,698	7,797				
COUNTY SUPV. DIST. 5	4,467	1,873						
BUCKEYE J.P.	566	316						
EAST MESA J.P.	2,266	1,122			194	276	113	298
GLENDALE J.P.	30,796	14,749	7,698	7,797				
S. MESA/GILBERT J.P.	24,924	15,057			3,141	3,466	1,552	4,686
TOLLESON J.P.	4,485	1,878						
EVIT DIST. NO. 7	25,812	15,335			3,194	3,587	1,578	4,711
EVIT DIST. NO. 8	419	217			35	53	21	54
EVIT DIST. NO. 9	959	627			106	102	66	219
EVIT	27,190	16,179			3,335	3,742	1,665	4,984
CITY OF MESA	5,009	2,874			443	650	272	721

** OFFICIAL CANVASS **

MARICOPA COUNTY, ARIZONA
NOVEMBER 8, 1994
GENERAL

		SCHOOL BD. - FOWLER NO. 45 (ELECT 2)	SCHOOL BD. - ARLINGTON NO. 47 (ELECT 2)	SCHOOL BD. - SCOTTSDALE NO. 48 (ELECT 2)
0019	ANGUS	1,643	664	328
0023	ARCADIA	1,566	950	517
0026	ARLINGTON	71	51	22 23
0061	BUCKEYE 1	131	66	
0062	BUCKEYE 2	5	3	
0063	BUENA TERRA	921	558	309
0067	CACTUS GLEN	1,100	658	383
0075	CAMELHEAD	901	606	287
0076	CAMELVIEW	1,246	814	401
0091	CASCADE	805	511	263
0100	CENTURY	1,123	709	345
0134	CHAPARRAL	1,112	676	332
0137	CHENEY	1,769	1,276	610
0143	CIELO	1,352	667	374
0152	COCOPAH	1,398	872	441
0154	COLUMBUS	1,333	881	475
0159	CONTINENTAL	855	432	236
0161	COPPER HILLS	1,350	816	431
0168	CORONADO	1,258	712	375
0178	CRESTVIEW	1,080	730	348
0179	CRESTWOOD	1,012	592	346
0191	DEER CANYON	1,820	1,089	605
0193	DEERVIEW	1,350	707	371
0194	DEL JOYA	1,922	1,205	649
0212	DIAMOND	1,413	783	416
0214	DOS	2	2	1
0215	DOUBLETREE	886	596	279
0218	DREYFUS	1,690	1,006	523
0244	EXETER	1,001	665	349
0249	FILLMORE	1,471	549	219 173 290
0255	FOWLER	995	433	169 149 198
0325	GRACE	1,745	814	435
0342	HARQUAHALA	81	39	24 19
0345	HASSAYAMPA	258	145	5 3
0359	HOHOKAM	2,054	1,209	677
0365	HONDA	590	333	155
0367	HOPI	1,022	759	374
0370	HUBBELL	1,832	1,019	526
0374	INGLESIDE	1,246	899	458
0383	JOSHUA	1,215	866	397

** OFFICIAL CANVASS **

MARICOPA COUNTY, ARIZONA
NOVEMBER 8, 1994
GENERAL

		SCHOOL BD. - FOWLER NO. 45 (ELECT 2)	SCHOOL BD. - ARLINGTON NO. 47 (ELECT 2)	SCHOOL BD. - SCOTTSDALE NO. 48 (ELECT 2)
0388	KACHINA	2,042	1,230	637
0389	KAIBAB	1,453	1,023	493
0390	KALIL	1,733	1,055	550
0397	KIVA	791	524	228
0401	LAKESIDE	1,022	533	272
0407	LAUREL	1,320	759	422
0420	LOOKOUT RIDGE	932	651	312
0422	LUCAS	761	468	235
0432	MALAPAI	1,535	1,063	535
0437	MARICOPA	1,572	863	479
0444	MCCORMICK EAST	2,361	1,579	816
0445	MCCORMICK WEST	2,205	1,349	700
0446	MCDONALD	981	542	278
0447	MCKELLIPS PARK	1,394	739	402
0451	MEADOW HILLS	1,352	664	330
0454	MERCER	1,285	851	416
0581	MOHAVE	2,168	1,224	655
0593	MOONSET	1,065	621	333
0599	MOUNTAIN VISTA	1,831	1,188	664
0600	MOUNTAINSIDE	1,570	984	519
0602	MUMMY MOUNTAIN	978	650	315
0604	MUSTANG	1,617	952	524
0606	NAVAJO	1,090	695	355

0615	OAKHURST	558	389						207	»
0618	OAKWOOD	1,259	820						386	»
0627	ORANGE	1,300	822						435	»
0628	ORANGE TREE	795	495						247	»
0633	PAINTED ROCK	11	5				3	3		»
0634	PAIUTE	1,464	698						369	»
0639	PALO CRISTI	381	277						108	»
0651	PECAN RIDGE	1,395	959						483	»
0652	PECOS	973	661						363	»
0663	PEPPERTREE	1,382	878						495	»
0668	PICADILLY	1,474	973						518	»
0671	PIMA	1,677	1,031						551	»
0685	PRINCETON	1,446	869						454	»
0686	PUEBLO	741	436						204	»
0691	RAINTREE	859	571						315	»
0695	REDWING	1,336	785						406	»
0696	RHODES	1,098	419						235	»

˘

** OFFICIAL CANVASS **

MARICOPA COUNTY, ARIZONA
NOVEMBER 8, 1994
GENERAL

	SCHOOL BD. - FOWLER NO. 45 (ELECT 2)	SCHOOL BD. - ARLINGTON NO. 47 (ELECT 2)	SCHOOL BD. - SCOTTSDALE NO. 48 (ELECT 2)
0706 ROCKRIDGE	762	547	268
0721 SALT RIVER	1,158	653	318
0723 SAN SIMON	1,434	851	413
0724 SAN VICTOR	1,633	747	376
0728 SANDY SHORES	1,387	751	380
0730 SANTA MARIA	468	231	80 88 95
0732 SANTO	748	458	232
0734 SCOTTSDALE	1,090	545	259
0737 SENTRY	2,010	1,221	624
0741 SHADOW ROCK	1,097	723	363
0745 SHAWNEE	1,320	582	298
0754 SILVER SPUR	1,166	594	314
0779 STONEGATE	806	592	308
0793 SUNDOWN	1,435	953	485
0804 SUPAI	1,184	751	423
0809 TEMPE 01	1,919	1,081	542
0874 THORNWOOD	1,462	936	485
0879 TONOPAH	237	119	52 62
0888 TURQUOISE	1,059	727	392
0896 VIRGINIA	1,549	904	516
0935 YALE	1,439	920	499
0939 YUMA	1,897	1,192	641

˘

** OFFICIAL CANVASS **

MARICOPA COUNTY, ARIZONA
NOVEMBER 8, 1994
GENERAL

	SCHOOL BD. - FOWLER NO. 45 (ELECT 2)	SCHOOL BD. - ARLINGTON NO. 47 (ELECT 2)	SCHOOL BD. - SCOTTSDALE NO. 48 (ELECT 2)
TOTAL	123,091	73,735	468 411 583 106 110 37,397
CONG. DIST. 1	40,701	23,347	12,343
CONG. DIST. 2	2,021	836	299 261 385 25 26
CONG. DIST. 3	1,709	807	169 150 198 81 84
CONG. DIST. 4	56,122	35,994	18,277
CONG. DIST. 6	22,538	12,751	6,777
ST. LEG. DIST. 7	590	333	155
ST. LEG. DIST. 15	794	428	106 110
ST. LEG. DIST. 22	2,936	1,215	468 411 583
ST. LEG. DIST. 24	8,622	5,752	2,869
ST. LEG. DIST. 26	54,499	32,864	16,921
ST. LEG. DIST. 28	55,650	33,143	17,452
COUNTY SUPV. DIST. 1	6,398	3,924	2,076
COUNTY SUPV. DIST. 2	104,003	62,393	32,409
COUNTY SUPV. DIST. 3	8,370	5,442	2,757
COUNTY SUPV. DIST. 4	495	264	57 65
COUNTY SUPV. DIST. 5	3,825	1,712	468 411 583 49 45 155
BUCKEYE J.P.	723	377	84 87
EAST PHX NO. 2 J.P.	10,318	6,676	3,416
GILA BEND J.P.	71	51	22 23
NORTH EAST PHX J.P.	4,575	3,090	1,491
SCOTTSDALE J.P.	101,959	60,912	31,793
TEMPE J.P.	1,919	1,081	542
TOLLESON J.P.	2,936	1,215	468 411 583
WEST MESA J.P.	590	333	155
EVIT DIST. NO. 1	62,297	37,506	19,437
EVIT DIST. NO. 5	57,064	34,586	17,960
EVIT	119,361	72,092	37,397

˘

** OFFICIAL CANVASS **

MARICOPA COUNTY, ARIZONA
NOVEMBER 8, 1994
GENERAL

	SCHOOL BD. - LAVEEN NO. 59 (4 YR TERM) (ELECT 2)	SCHOOL BD. - LAVEEN NO. 59 (2 YEAR TERM)
0022 APPLEBY	67	52
0065 BURGESS	1,609	627 75 323 341 136 106 128
0092 CASH	52	21 3 7 8 9 2 7
0271 GILA CROSSING	75	25
0354 HIGLEY	265	140
0408 LAVEEN	1,369	835 129 252 186 477 218 378
0621 OHIGGINS	72	40
0623 OLNEY	377	254 48 75 53 117 62 103
0689 QUEEN CREEK	3	3
0694 RECKER	31	18
0877 TOLLESON 1	6	
0923 WILLIAMS FIELD	13	7

˘

** OFFICIAL CANVASS **

MARICOPA COUNTY, ARIZONA
NOVEMBER 8, 1994
GENERAL

	SCHOOL BD. - LAVEEN NO. 59 (4 YR TERM) (ELECT 2)							SCHOOL BD. - LAVEEN NO. 59 (2 YEAR TERM)
	RALPH DENNIS	VICTOR ALBERT	BILL NEAL	DAVID SCHOOLFIELD	MARC DAVIS	TIM DUNCAN	JAMES KEENER	SHARON VIRGINIA KIRK
TOTAL	3,939	2,022	255	657	588	739	388	616
CONG. DIST. 2	3,407	1,737	255	657	588	739	388	616
CONG. DIST. 3	78	40						
CONG. DIST. 6	454	245						
ST. LEG. DIST. 6	1,369	835	129	252	186	477	218	378
ST. LEG. DIST. 7	199	86	3	7	8	9	2	7
ST. LEG. DIST. 22	6							
ST. LEG. DIST. 23	1,986	881	123	398	394	253	168	231
ST. LEG. DIST. 30	379	220						
COUNTY SUPV. DIST. 1	1,717	1,037	129	252	186	477	218	378
COUNTY SUPV. DIST. 2	31	18						
COUNTY SUPV. DIST. 5	2,191	967	126	405	402	262	170	238
S. MESA/GILBERT J.P.	379	220						
SOUTH PHOENIX J.P.	3,482	1,762	255	657	588	739	388	616
TOLLESON J.P.	78	40						
EVIT DIST. NO. 7	44	25						
EVIT DIST. NO. 9	335	195						
EVIT	379	220						

** OFFICIAL CANVASS **

MARICOPA COUNTY, ARIZONA
NOVEMBER 8, 1994
GENERAL

	SCHOOL BD. - AGUILA NO. 63 (ELECT 3)						SCHOOL BD. - LITTLETON NO. 65 (ELECT 2)
	RALPH DENNIS	VICTOR ALBERT	BILL NEAL	DAVID SCHOOLFIELD	MARC DAVIS	TIM DUNCAN	GARY OLSEN
0005 AGUILA	216	138	50	83	87	42	88
0093 CASHION	1,060	385					171
0632 ORME	66	30					16
0690 RAINBOW VALLEY	44	31					12
0877 TOLLESON 1	79	34					16
0903 WARNER	999	506					241

** OFFICIAL CANVASS **

MARICOPA COUNTY, ARIZONA
NOVEMBER 8, 1994
GENERAL

	SCHOOL BD. - AGUILA NO. 63 (ELECT 3)						SCHOOL BD. - LITTLETON NO. 65 (ELECT 2)
	RALPH DENNIS	VICTOR ALBERT	BILL NEAL	DAVID SCHOOLFIELD	MARC DAVIS	TIM DUNCAN	GARY OLSEN
TOTAL	2,464	1,124	50	83	87	42	88	456
CONG. DIST. 2	2,103	922						424
CONG. DIST. 3	361	202	50	83	87	42	88	32
ST. LEG. DIST. 7	999	506						241
ST. LEG. DIST. 15	260	169	50	83	87	42	88	12
ST. LEG. DIST. 22	1,205	449						203
COUNTY SUPV. DIST. 4	216	138	50	83	87	42	88	
COUNTY SUPV. DIST. 5	2,248	986						456
BUCKEYE J.P.	44	31						12
TOLLESON J.P.	2,204	955						444
WICKENBURG J.P.	216	138	50	83	87	42	88	

** OFFICIAL CANVASS **

MARICOPA COUNTY, ARIZONA
NOVEMBER 8, 1994
GENERAL

	SCHOOL BD. - ROOSEVELT NO. 66 (ELECT 2)							SCHOOL ALHAMBR NO. 68 (ELECT
	RALPH DENNIS	VICTOR ALBERT	BILL NEAL	DAVID SCHOOLFIELD	MARC DAVIS	TIM DUNCAN	GARY OLSEN	
0007 AIRE LIBRE	801	450						
0008 ALHAMBRA	1,214	531						
0015 AMBER	1,318	838						
0016 ANDERSON	1,550	695						
0017 ANDORA	1,180	642						
0020 ANNETTE	1,143	561						
0024 ARDMORE	870	349	159	61	103	106	105	
0028 ASTER	654	410						
0036 BARCELONA	789	394						
0049 BLANCHE	954	536						
0051 BLUEBIRD	851	392						
0058 BROADWAY	652	245	100	71	44	34	106	
0059 BROOK HOLLOW	353	222						
0064 BUFFALO RIDGE	2,127	1,257						
0065 BURGESS	43	22	7	14	3	4	2	
0066 CACTUS	830	415						
0069 CALAVEROS	1,568	1,053						
0079 CAMPO BELLO	941	465						
0081 CANTERBURY	406	242						
0082 CANYON PARK	583	152						
0088 CAROLINA	1,279	793						
0136 CHARTER OAK	1,581	886						
0139 CHERYL	919	648						

0149	CLEARVIEW	1,701	938					
0150	CLIFFVIEW	266	169					
0152	COCOPAH	58	23					
0158	CONTENTION MINE	1,064	518					
0167	CORDOVA	1,000	532					
0195	DENTON	1,724	770					
0196	DESERT BELL	1,335	395					
0197	DESERT COVE	1,561	856					
0202	DESERT LANE	924	451	200	73	137	155	107
0206	DESERT SHADOWS	1,542	981					
0208	DESERT SPRINGS	1,458	875					
0217	DREAMY DRAW	112	69					
0225	ECHO MOUNTAIN	1,371	722					
0229	EL CAMINO	1,231	525					
0234	ELM	1,306	589					
0238	ESCOBAR	1,025	575					
0241	EUCLID	883	380	176	84	71	99	137

0243	EVANS	1,513	937					
0252	FLYNN	1,268	805					
0253	FOREST HILLS	1,032	758					
0257	FOXWOOD	1,592	843					
0307	GLENDALE 22	1,037	448					
0309	GLENDALE 24	996	536					
0315	GLENDALE 30	998	311					
0316	GLENDALE 31	1,653	806					
0322	GOLD DUST	1,201	764					
0326	GRANADA	1,197	567					
0327	GRAND VISTA	26	3					
0330	GREENFIELD	1,253	502	181	160	86	96	199
0332	GREENWAY	1,655	910					
0344	HARTFORD	1,254	845					
0352	HERMOSA	794	316	145	32	115	96	50
0356	HILLERY	1,451	927					
0357	HILLVIEW	1,571	913					
0366	HOPE	1,505	631	233	189	80	117	355
0368	HORIZON	1,398	873					
0371	INDIAN BEND	1,479	763					
0376	ISAAC	3						
0379	JANICE	1,525	720					
0381	JAVELINA	311	239					
0384	JULIAN	2,017	788	342	41	383	332	59
0387	JUSTINE	2,322	1,267					
0391	KEIM	1,599	938					
0392	KELTON	990	572					
0394	KERRY	1,627	901					
0404	LARKSPUR	1,256	703					
0405	LASSEN	1,027	351	127	121	72	67	165
0417	LOLA	1,038	611					
0423	LUDLOW	1,279	841					
0424	LUKE	1,689	759					
0429	MADRID	879	376					
0435	MAPLEWOOD	1,470	835					

0440	MARSHALL	1,076	667					
0449	MCNEIL	1,186	594	248	162	150	183	178
0572	MESQUITE	1,401	767					
0574	MICHELLE	1,244	713					
0585	MONTE CRISTO	1,519	974					

0587	MONTECITO	1,151	458					
0597	MOUNTAIN PARK	1,293	896					
0601	MULBERRY	217	80					
0602	MUMMY MOUNTAIN	1,262	631					
0611	NISBET	1,430	685					
0614	NORTON	430	271					
0615	OAKHURST	514	356					
0623	OLNEY	1,006	490	243	141	83	91	149
0625	ONYX	1,195	774					
0626	ORAIBI	1,115	596					
0628	ORANGE TREE	469	289					
0631	OREGON	817	381					
0633	PAINTED ROCK	3	4					
0638	PALMDALE	965	315	126	29	125	91	25
0641	PALOMINO	1,217	380					
0644	PARADISE PARK	1,099	528					
0646	PARK MEADOWS	1,366	845					
0666	PERSHING	1,202	701					
0673	PINE VALLEY	1,294	727					
0674	PINNACLE PEAK	1,118	729					
0684	PRESIDIO	1,571	899					
0688	QUAIL RUN	2,455	1,429					
0693	RAWHIDE	1,049	604					
0700	RIO VISTA	1,073	343	114	92	60	55	171
0704	ROADRUNNER	1,615	750					
0707	ROCKWOOD	1,122	535					
0708	ROESER	1,293	429	208	54	147	133	87
0726	SANDPIPER	665	428					
0736	SENTINEL	24	15					
0738	SEVILLA	1,911	1,121					
0740	SHADOW RIDGE	1,262	756					
0746	SHEA	1,235	764					
0747	SHEENA	1,468	952					
0750	SIERRA VISTA	1,692	715	327	151	171	160	288
0751	SIESTA	829	486					
0753	SILVER CREEK	1,754	647					
0755	SILVERADO	1,104	330					
0765	SOUTH MTN HIGH	1,287	415	200	99	98	100	148
0766	SOUTHERN	1,734	539	185	168	86	90	291
0771	ST JOHN	1,227	580					

	SCHOOL BD. - ROOSEVELT NO. 66 (ELECT 2)	SCHOOL ALHAMBR NO. 68 (ELECT
	RELATIVE BALLOTS	
	VOTER STRAIGHT	CROSS PARTY
	SUNLAND SUNNYSIDE VALENCIA VILLA RITA VINEYARD VISTA WALLACE WHITTON WIKIEUP WINSTON YUCCA	
0795 SUNLAND	992 355 136 96 53 64 148	
0797 SUNNYSIDE	832 525	
0890 VALENCIA	1,383 681	
0893 VILLA RITA	1,261 677	
0895 VINEYARD	524 258 104 64 51 52 81	
0897 VISTA	1,462 817	
0902 WALLACE	1,324 562	
0914 WHITTON	1,203 661	
0919 WIKIEUP	1,491 788	
0930 WINSTON	226 77 35 17 11 8 17	
0937 YUCCA	1,346 739	

** OFFICIAL CANVASS **

MARICOPA COUNTY, ARIZONA
NOVEMBER 8, 1994
GENERAL

	SCHOOL BD. - ROOSEVELT NO. 66 (ELECT 2)	SCHOOL ALHAMBR NO. 68 (ELECT
	RELATIVE BALLOTS	
	VOTER STRAIGHT	CROSS PARTY
	SUNLAND SUNNYSIDE VALENCIA VILLA RITA VINEYARD VISTA WALLACE WHITTON WIKIEUP WINSTON YUCCA	
TOTAL	149,075 77,653 3,596 1,919 2,129 2,133 2,868	
CONG. DIST. 1	1,489 573 230 93 176 143 106	
CONG. DIST. 2	24,005 9,451 3,366 1,826 1,953 1,990 2,762	
CONG. DIST. 4	117,394 63,783	
CONG. DIST. 6	6,187 3,846	
ST. LEG. DIST. 7	226 77 35 17 11 8 17	
ST. LEG. DIST. 11	24 15	
ST. LEG. DIST. 15	1,001 315	
ST. LEG. DIST. 17	1,826 842	
ST. LEG. DIST. 18	9,463 5,541	
ST. LEG. DIST. 19	1,491 788	
ST. LEG. DIST. 20	20,105 9,865	
ST. LEG. DIST. 22	1,296 429 208 54 147 133 87	
ST. LEG. DIST. 23	20,427 8,059 3,353 1,848 1,971 1,992 2,764	
ST. LEG. DIST. 24	64,491 35,139	
ST. LEG. DIST. 25	5,506 2,628	
ST. LEG. DIST. 28	23,219 13,955	
COUNTY SUPV. DIST. 2	5,354 3,217	
COUNTY SUPV. DIST. 3	93,310 52,206	
COUNTY SUPV. DIST. 4	16,323 8,239	
COUNTY SUPV. DIST. 5	34,088 13,991 3,596 1,919 2,129 2,133 2,868	
BUCKEYE J.P.	3 4	
CENTRAL PHX J.P.	7,195 3,387	
CHANDLER J.P.	226 77 35 17 11 8 17	
GILA BEND J.P.	24 15	
GLENDALE J.P.	8,340 4,238	
MARYVALE J.P.	12,900 6,021	
NORTH EAST PHX J.P.	72,601 39,749	
NORTH WEST PHX J.P.	759 464	
SCOTTSDALE J.P.	25,304 15,210	
SOUTH PHOENIX J.P.	20,427 8,059 3,353 1,848 1,971 1,992 2,764	
WEST PHX J.P.	1,296 429 208 54 147 133 87	

** OFFICIAL CANVASS **

MARICOPA COUNTY, ARIZONA
NOVEMBER 8, 1994
GENERAL

	SCHOOL BD. - MORRISTOWN NO. 75 (ELECT 2)	SCHOOL BD. - LITCHFIELD NO. 79 (ELECT 2)	SCHOOL BD. -
	RELATIVE BALLOTS		
	VOTER STRAIGHT	CROSS PARTY	
	KOFOA WIDEMAN LEYBA	SIMS FERGUSON HAYDEN	
0022 APPLEBY	761 476		
0109 CHANDLER 09	1,567 884		
0110 CHANDLER 10	1,404 878		
0111 CHANDLER 11	2,311 1,366		
0112 CHANDLER 12	1,179 625		
0113 CHANDLER 13	1,277 759		
0114 CHANDLER 14	1,215 588		
0118 CHANDLER 18	1,822 1,103		
0119 CHANDLER 19	1,519 854		
0120 CHANDLER 20	1,540 915		
0121 CHANDLER 21	1,213 768		
0122 CHANDLER 22	833 402		
0123 CHANDLER 23	1,627 993		
0127 CHANDLER 27	1,817 886		
0128 CHANDLER 28	1,380 589		
0129 CHANDLER 29	1,912 975		
0130 CHANDLER 30	1,433 771		
0131 CHANDLER 31	1,292 813		
0133 CHANDLER 33	1,008 425		
0156 COMPADRE	670 478		
0171 COTTON LANE	1,061 648	284 282 198 163	
0283 GILBERT 12	1,393 915		
0415 LITCHFIELD 1	656 287	138 86 80 86	
0416 LITCHFIELD 2	339 173	84 56 63 35	
0450 MCQUEEN	725 550		
0594 MORRISTOWN	417 254 156 150		
0609 NIGHTINGALE	194 114		
0632 ORME	6 2	1 1	
0650 PEBBLE CREEK	1,352 890	413 323 337 182	
0689 QUEEN CREEK	259 163		
0731 SANTAN	91 53		
0784 SUN LAKES 1	626 492		
0785 SUN LAKES 2	1,337 1,050		
0786 SUN LAKES 3	1,184 869		
0787 SUN LAKES 4	1,198 961		

** OFFICIAL CANVASS **

MARICOPA COUNTY, ARIZONA

NOVEMBER 8, 1994
GENERAL

	SCHOOL BD. - MORRISTOWN NO. 75 (ELECT 2)	SCHOOL BD. - LITCHFIELD NO. 79 (ELECT 2)	SCHOOL BD. -
0788 SUN LAKES 5	1,337	1,010	
0789 SUN LAKES 6	1,232	987	
0790 SUN LAKES 7	793	655	
0889 TUTHILL	324	187	
0918 WIGWAM	1,340	979	
0931 WITTMANN	42	33	

** OFFICIAL CANVASS **

MARICOPA COUNTY, ARIZONA
NOVEMBER 8, 1994
GENERAL

	SCHOOL BD. - MORRISTOWN NO. 75 (ELECT 2)	SCHOOL BD. - LITCHFIELD NO. 79 (ELECT 2)	SCHOOL BD. -
TOTAL	43,686	26,820	
CONG. DIST. 1	29,331	16,651	
CONG. DIST. 3	5,537	3,453	
CONG. DIST. 6	8,818	6,716	
ST. LEG. DIST. 6	26,450	14,696	
ST. LEG. DIST. 7	285	167	
ST. LEG. DIST. 15	5,531	3,451	
ST. LEG. DIST. 22	6	2	
ST. LEG. DIST. 30	11,414	8,504	
COUNTY SUPV. DIST. 1	36,756	22,452	
COUNTY SUPV. DIST. 2	1,393	915	
COUNTY SUPV. DIST. 4	5,531	3,451	
COUNTY SUPV. DIST. 5	6	2	
BUCKEYE J.P.	5,072	3,164	
CHANDLER J.P.	37,038	22,675	
S. MESA/GILBERT J.P.	1,111	692	
TOLLESON J.P.	6	2	
WICKENBURG J.P.	459	287	

TOTAL	36,077	15,699	74	97	150	97	66	159
CONG. DIST. 2	18,547	7,985						
CONG. DIST. 3	17,530	7,714	74	97	150	97	66	159
ST. LEG. DIST. 15	8,702	4,355	74	97	150	97	66	159
ST. LEG. DIST. 20	15,547	6,851						
ST. LEG. DIST. 22	11,828	4,493						
COUNTY SUPV. DIST. 4	7,691	3,850	74	97	150	97	66	159
COUNTY SUPV. DIST. 5	28,386	11,849						
BUCKEYE J.P.	2	1						
GILA BEND J.P.	106	65						
MARYVALE J.P.	13,052	5,701						
TOLLESON J.P.	22,066	9,513						
WICKENBURG J.P.	851	419	74	97	150	97	66	159

** OFFICIAL CANVASS **

MARICOPA COUNTY, ARIZONA
NOVEMBER 8, 1994
GENERAL

	SCHOOL BD. - DYSART NO. 89 (4YR TERM)(ELECT 2)					SCHOOL BD. - DYSART NO. 89 (2 YEAR TERM)	SCHOOL RUTH FI NO. 90 (ELECT
TOTAL	20,277	9,816	1,215	1,386	944	654	1,669
CONG. DIST. 3	20,277	9,816	1,215	1,386	944	654	1,669
ST. LEG. DIST. 15	11,499	6,027	739	975	367	315	1,067
ST. LEG. DIST. 17	3,515	1,726	45	58	18	13	61
ST. LEG. DIST. 19	39	12	7	8	1		8
ST. LEG. DIST. 20	4,357	1,553	424	345	558	326	533
ST. LEG. DIST. 22	867	498					
COUNTY SUPV. DIST. 4	10,523	5,900	767	1,006	367	310	1,095
COUNTY SUPV. DIST. 5	9,754	3,916	448	380	577	344	574
BUCKEYE J.P.	873	368	16	29	12	10	34
GLENDALE J.P.	1,703	963					
PEORIA J.P.	4,467	1,665	635	664	660	452	877
TOLLESON J.P.	11,228	5,460					
WICKENBURG J.P.	2,006	1,360	564	693	272	192	758

** OFFICIAL CANVASS **

MARICOPA COUNTY, ARIZONA
NOVEMBER 8, 1994
GENERAL

0004	AGUA FRIA	194	111	45	58	18	13	61	
0164	CORA	951	445						
0166	CORDONIZ	1,501	787						
0175	COUNTRY MEADOWS	5	3						
0211	DEVONSHIRE	2,351	1,398						
0220	DUSTY TRAIL	318	255	105	132	28	29	132	
0221	DYSART	135	67	24	35	19	18	41	
0233	EL MIRAGE	1,657	525	184	146	293	171	241	
0248	FIESTA	33	11	6	7	1		7	
0302	GLENDALE 17	675	401						
0303	GLENDALE 18	1,023	559						
0339	HAPPY TRAILS	352	263	102	144	35	52	149	
0342	HARQUAHALA	3	2						
0372	INDIAN WELLS	6	1	1	1			1	
0415	LITCHFIELD 1	261	47	15	25	11	10	32	
0416	LITCHFIELD 2	12	5	1	4	1		2	
0622	OLIVE	15	3			1		1	
0632	ORME	867	498						
0653	PENDERGAST	1,166	536						
0709	ROMA	1,635	702						
0767	SPANISH GARDEN	972	733	312	366	173	98	413	
0775	STARDUST	23							
0805	SURPRISE	1,749	583	240	199	265	155	292	
0879	TONOPAH	585	314						
0889	TUTHILL	12							
0899	WADDELL	570	302	116	196	49	93	205	
0904	WELDON	1,139	442						
0911	WESTWIND	1,618	652						
0931	WITTMANN	341	109	45	51	36	13	64	
0936	YOUNGTOWN	108	62	19	22	14	2	28	

** OFFICIAL CANVASS **

MARICOPA COUNTY, ARIZONA
NOVEMBER 8, 1994
GENERAL

	SCHOOL BD. - CAVE CREEK NO. 93 (ELECT 2)	SCHOOL BD. - PALOMA NO. 94 (ELECT 2)	SCHOOL BD. - QU (ELECT 2)					
0084	CAREFREE	1,691	1,146	657	569			
0095	CAVE CREEK 1	1,020	598	345	242			
0096	CAVE CREEK 2	693	477	251	203			
0097	CAVE CREEK 3	23	17	10	7			
0213	DIXILETA	2,100	1,284	750	542			
0328	GRANITE MOUNTAI	599	415	235	176			
0419	LONE MOUNTAIN	1,891	1,196	700	512			
0674	PINNACLE PEAK	229	175	86	69			
0689	QUEEN CREEK	1,221	698					310
0736	SENTINEL	38	22			11	9	14
0774	STAGECOACH	256	180	99	79			
0923	WILLIAMS FIELD	109	69					23

** OFFICIAL CANVASS **

MARICOPA COUNTY, ARIZONA
NOVEMBER 8, 1994
GENERAL

	SCHOOL BD. - CAVE CREEK NO. 93 (ELECT 2)		SCHOOL BD. - PALOMA NO. 94 (ELECT 2)		SCHOOL BD. - QUVEDA (ELECT 2)			
TOTAL	9,870	6,277	3,133	2,399	11	9	14	333
CONG. DIST. 2	38	22			11	9	14	
CONG. DIST. 6	9,832	6,255	3,133	2,399				333
ST. LEG. DIST. 11	38	22			11	9	14	
ST. LEG. DIST. 24	2,100	1,284	750	542				
ST. LEG. DIST. 28	6,402	4,204	2,383	1,857				
ST. LEG. DIST. 30	1,330	767						333
COUNTY SUPV. DIST. 1	1,330	767						333
COUNTY SUPV. DIST. 2	4,488	2,991	1,673	1,338				
COUNTY SUPV. DIST. 3	4,014	2,497	1,460	1,061				
COUNTY SUPV. DIST. 5	38	22			11	9	14	
GILA BEND J.P.	38	22			11	9	14	
NORTH EAST PHX J.P.	7,418	4,718	2,713	2,075				
SCOTTSDALE J.P.	1,084	770	420	324				
S. MESA/GILBERT J.P.	1,330	767						333
EVIT DIST. NO. 7	109	69						23
EVIT DIST. NO. 9	1,221	698						310
EVIT	1,330	767						333
CITY OF MESA	51	31						9

** OFFICIAL CANVASS **

MARICOPA COUNTY, ARIZONA
NOVEMBER 8, 1994
GENERAL

	SCHOOL BD. - DEER VALLEY NO. 97 (ELECT 2)				SCHOOL BD. - FOUNTAIN HILLS NO. 98 (ELECT 2)	
0003 ADOBE	585	252	88	96	74	60
0018 ANGELA	1,925	1,167	434	519	309	249
0019 ANGUS	1,643	664				
0023 ARCADIA	1,566	950				
0029 ATHENS	23	18	7	10	1	1
0038 BEARDSLEY	1,690	1,255	428	432	382	285
0046 BISCUIT FLAT	160	100	24	31	40	20
0048 BLACKHAWK	1,372	575	216	215	208	141
0052 BLUEFIELD	1,353	556	213	241	134	128
0061 BUCKEYE 1	1,346	769				
0062 BUCKEYE 2	920	453				
0063 BUENA TERRA	921	558				
0064 BUFFALO RIDGE	55	29	5	8	8	9
0067 CACTUS GLEN	1,100	658				
0075 CAMELHEAD	901	606				
0076 CAMELVIEW	1,246	814				
0091 CASCADE	805	511				
0097 CAVE CREEK 3	29	17	3	1	3	1
0100 CENTURY	1,123	709				
0134 CHAPARRAL	1,112	676				
0135 CHARLESTON	1,499	773	265	347	234	153
0137 CHENEY	1,769	1,276				
0143 CIELO	1,352	667				
0152 COCOPAH	1,398	872				
0154 COLUMBUS	1,333	881				
0159 CONTINENTAL	855	432				
0161 COPPER HILLS	1,350	816				
0168 CORONADO	1,258	712				
0178 CRESTVIEW	1,080	730				
0179 CRESTWOOD	1,012	592				
0189 DANBURY	1,369	772	315	312	251	172
0190 DEADMAN WASH	576	357	121	132	94	84
0191 DEER CANYON	1,820	1,089				
0192 DEER VALLEY	724	389	126	173	113	86
0193 DEERVIEW	1,350	707				
0194 DEL JOYA	1,922	1,205				
0200 DESERT HILLS	601	348	112	109	110	51
0201 DESERT LAKE	60	41	13	17	13	6
0205 DESERT SAGE	2,459	1,434	498	554	480	368
0210 DESERT WINDS	1,452	796	274	291	285	195

** OFFICIAL CANVASS **

MARICOPA COUNTY, ARIZONA
NOVEMBER 8, 1994
GENERAL

	SCHOOL BD. - DEER VALLEY NO. 97 (ELECT 2)				SCHOOL BD. - FOUNTAIN HILLS NO. 98 (ELECT 2)	
0212 DIAMOND	1,413	783				
0215 DOUBLETREE	886	596				
0216 DOVE VALLEY	24	11	4	4	7	4
0218 DREYFUS	1,690	1,006				
0244 EXETER	1,001	665				
0259 FTN HILLS 1	1,045	702			367	115
0260 FTN HILLS 2	1,549	964			560	191
0261 FTN HILLS 3	2,207	1,270			670	289
0262 FTN HILLS 4	1,729	1,211			636	265
0263 FTN HILLS 5	1,377	864			478	184
0264 FTN HILLS 6	787	531			285	103
0270 GILA BEND	23	11				
0325 GRACE	1,745	814				
0329 GREENBRIAR	1,327	788	285	366	219	206
0335 GROVERS	1,623	677	208	307	241	189
0340 HAPPY VALLEY	1,776	1,113	408	420	250	239
0351 HELENA	1,379	558	167	249	165	141
0359 HOHOKAM	2,054	1,209				
0365 HONDA	590	333				
0367 HOPI	1,022	759				
0370 HUBBELL	1,832	1,019				
0374 INGLESIDE	1,246	899				
0382 JOHN CABOT	1,056	530	170	202	186	142
0383 JOSHUA	1,215	866				
0385 JULIE	1,834	917	288	405	284	181
0388 KACHINA	2,042	1,230				

0389	KAIBAB	1,453	1,023				
0390	KALIL	1,733	1,055				
0395	KIMBERLY	1,498	778	298	316	256	156
0397	KIVA	791	524				
0399	KRISTAL	940	628	207	204	215	120
0401	LAKESIDE	1,022	533				
0407	LAUREL	1,320	759				
0412	LIBBY	1,209	639	242	238	215	127
0413	LIBERTY	578	355				
0414	LINDNER	1,218	718	244	289	276	221
0420	LOOKOUT RIDGE	932	651				
0422	LUCAS	761	468				
0432	MALAPAI	1,535	1,063				
0437	MARICOPA	1,572	863				

** OFFICIAL CANVASS **

MARICOPA COUNTY, ARIZONA
NOVEMBER 8, 1994
GENERAL

SCHOOL BD. - DEER VALLEY NO. 97 (ELECT 2)

SCHOOL BD. - FOUNTAIN HILLS NO. 98 (ELECT 2)

0444	MCCORMICK EAST	2,361	1,579				
0445	MCCORMICK WEST	2,205	1,349				
0446	MCDONALD	981	542				
0447	MCKELLIPS PARK	1,394	739				
0451	MEADOW HILLS	1,352	664				
0454	MERCER	1,285	851				
0575	MICHIGAN	1,498	865	329	328	220	218
0581	MOHAVE	2,168	1,224				
0582	MOHAWK	776	376	163	157	126	70
0590	MONTOYA	33	14	10	5	2	3
0593	MOONSET	1,065	621				
0595	MORROW	995	480	145	214	143	127
0599	MOUNTAIN VISTA	1,831	1,188				
0600	MOUNTAINSIDE	1,570	984				
0602	MUMMY MOUNTAIN	978	650				
0604	MUSTANG	1,617	952				
0606	NAVAJO	1,090	695				
0607	NEW RIVER	1,372	855	310	339	228	170
0615	OAKHURST	558	389				
0618	OAKWOOD	1,259	820				
0627	ORANGE	1,300	822				
0628	ORANGE TREE	795	495				
0634	PAIUTE	1,464	698				
0639	PALO CRISTI	381	277				
0651	PECAN RIDGE	1,395	959				
0652	PECOS	973	661				
0663	PEPPERTREE	1,382	878				
0668	PICADILLY	1,474	973				
0671	PIMA	1,677	1,031				
0685	PRINCETON	1,446	869				
0686	PUEBLO	741	436				
0690	RAINBOW VALLEY	3					
0691	RAINTREE	859	571				
0695	REDWING	1,336	785				
0696	RHODES	1,098	419				
0706	ROCKRIDGE	762	547				
0711	ROSE GARDEN	1,067	391	136	204	103	68
0721	SALT RIVER	1,158	653				
0723	SAN SIMON	1,434	851				
0724	SAN VICTOR	1,633	747				

** OFFICIAL CANVASS **

MARICOPA COUNTY, ARIZONA
NOVEMBER 8, 1994
GENERAL

SCHOOL BD. - DEER VALLEY NO. 97 (ELECT 2)

SCHOOL BD. - FOUNTAIN HILLS NO. 98 (ELECT 2)

0728	SANDY SHORES	1,387	751				
0732	SANTO	748	458				
0734	SCOTTSDALE	1,090	545				
0737	SENTRY	2,010	1,221				
0741	SHADOW ROCK	1,097	723				
0742	SHADY GLEN	914	395	134	145	131	119
0745	SHAWNEE	1,320	582				
0754	SILVER SPUR	1,166	594				
0778	STOCKMAN	1,628	958	378	362	321	210
0779	STONEGATE	806	592				
0793	SUNDOWN	1,435	953				
0799	SUNRISE	865	389	153	184	129	101
0804	SUPAI	1,184	751				
0808	TARO	1,534	768	282	298	284	199
0809	TEMPE 01	1,919	1,081				
0874	THORNWOOD	1,462	936				
0880	TOPEKA	1,252	640	199	257	242	200
0888	TURQUOISE	1,059	727				
0889	TUTHILL	1					
0894	VILLAGE MEADOWS	1,419	715	236	340	218	172
0896	VIRGINIA	1,549	904				
0901	WAHALLA	1,742	965	357	324	220	220
0907	WESTCOTT	1,492	730	188	276	313	274
0933	WOODRIDGE	990	534	223	228	120	131
0935	YALE	1,439	920				
0938	YUKON	1,148	574	194	220	217	152
0939	YUMA	1,897	1,192				

** OFFICIAL CANVASS **

MARICOPA COUNTY, ARIZONA
NOVEMBER 8, 1994
GENERAL

SCHOOL BD. - DEER VALLEY NO. 97 (ELECT 2)

SCHOOL BD. - FOUNTAIN HILLS NO. 98 (ELECT 2)

TOTAL	179,467	105,107	9,100	10,369	8,070	6,169	2,996	1,147
CONG. DIST. 1	40,701	23,347						
CONG. DIST. 2	26	11						
CONG. DIST. 3	35,943	19,813	6,541	7,264	5,568	4,262		
CONG. DIST. 4	68,903	42,014	1,996	2,503	2,047	1,591		
CONG. DIST. 6	33,894	19,922	563	602	455	316	2,996	1,147
ST. LEG. DIST. 7	590	333						
ST. LEG. DIST. 15	2,871	1,588						
ST. LEG. DIST. 19	46,484	24,636	8,670	9,912	7,721	5,938		
ST. LEG. DIST. 24	8,677	5,781	5	8	8	9		
ST. LEG. DIST. 26	54,499	32,864						
ST. LEG. DIST. 28	66,346	39,905	425	449	341	222	2,996	1,147
COUNTY SUPV. DIST. 1	6,398	3,924						
COUNTY SUPV. DIST. 2	112,697	67,935					2,996	1,147
COUNTY SUPV. DIST. 3	36,705	19,593	4,953	5,769	4,564	3,346		
COUNTY SUPV. DIST. 4	20,785	12,089	4,147	4,600	3,506	2,823		
COUNTY SUPV. DIST. 5	2,882	1,566						
BUCKEYE J.P.	2,848	1,577						
EAST PHX NO. 2 J.P.	10,318	6,676						
GILA BEND J.P.	23	11						
NORTH EAST PHX J.P.	20,018	10,739	2,559	3,105	2,502	1,907		
PEORIA J.P.	33,098	18,236	6,541	7,264	5,568	4,262		
SCOTTSDALE J.P.	110,653	66,454					2,996	1,147
TEMPE J.P.	1,919	1,081						
WEST MESA J.P.	590	333						
EVIT DIST. NO. 1	62,297	37,506						
EVIT DIST. NO. 5	65,758	40,128					2,996	1,147
EVIT	128,055	77,634					2,996	1,147

** OFFICIAL CANVASS **

MARICOPA COUNTY, ARIZONA
NOVEMBER 8, 1994
GENERAL

		SCOTTSDALE #2 (ANNEX SCOTTSDALE MT. AREA)	SCOTTSDALE #3 (SCOTTS. MT. AREA ANNEX TO UNIFIED)	SCOTTSDALE #4 (PINNACLE PEAK ANNEX TO UNIFIED)	LAVEEN RECALL
0019 ANGUS	1,643	664	323	190	
0023 ARCADIA	1,566	950	481	307	
0063 BUENA TERRA	921	558	314	161	
0065 BURGESS	1,609	627			
0067 CACTUS GLEN	1,100	658	432	171	
0075 CAMELHEAD	901	606	329	151	
0076 CAMELVIEW	1,246	814	426	245	
0091 CASCADE	805	511	317	148	
0092 CASH	52	21			
0100 CENTURY	1,123	709	419	191	
0134 CHAPARRAL	1,112	676	362	208	
0137 CHENEY	1,769	1,276	727	309	
0143 CIELO	1,352	667	408	155	
0152 COCOPAH	1,398	872	502	228	
0154 COLUMBUS	1,333	881	481	300	
0159 CONTINENTAL	855	432	246	120	
0161 COPPER HILLS	1,350	816	508	194	
0168 CORONADO	1,258	712	394	228	
0178 CRESTVIEW	1,080	730	411	183	
0179 CRESTWOOD	1,012	592	338	172	
0191 DEER CANYON	1,820	1,089	680	254	
0193 DEERVIEW	1,350	707	395	215	
0194 DEL JOYA	1,922	1,205	691	309	
0212 DIAMOND	1,413	783	383	290	
0215 DOUBLETREE	886	596	318	167	
0218 DREYFUS	1,690	1,006	645	241	
0244 EXETER	1,001	665	344	203	
0325 GRACE	1,745	814	437	259	
0359 HOHOKAM	2,054	1,209	644	417	
0365 HONDA	590	333	133	109	
0367 HOPI	1,022	759	422	211	
0370 HUBBELL	1,832	1,019	537	327	
0374 INGLESIDE	1,246	899	481	274	
0383 JOSHUA	1,215	866	470	209	
0388 KACHINA	2,042	1,230	607	422	
0389 KAIBAB	1,453	1,023	555	325	
0390 KALIL	1,733	1,055	689	260	
0397 KIVA	791	524	283	145	
0401 LAKESIDE	1,022	533	325	118	
0407 LAUREL	1,320	759	487	185	

** OFFICIAL CANVASS **

MARICOPA COUNTY, ARIZONA
NOVEMBER 8, 1994
GENERAL

		SCOTTSDALE #2 (ANNEX SCOTTSDALE MT. AREA)	SCOTTSDALE #3 (SCOTTS. MT. AREA ANNEX TO UNIFIED)	SCOTTSDALE #4 (PINNACLE PEAK ANNEX TO UNIFIED)	LAVEEN RECALL
0408 LAVEEN	1,369	835			
0420 LOOKOUT RIDGE	932	651	341	185	
0422 LUCAS	761	468	258	146	
0432 MALAPAI	1,535	1,063	501	278	
0437 MARICOPA	1,572	863	460	300	
0444 MCCORMICK EAST	2,361	1,579	916	434	
0445 MCCORMICK WEST	2,205	1,349	771	348	
0446 MCDONALD	981	542	330	137	
0447 MCKELLIPS PARK	1,394	739	387	247	
0451 MEADOW HILLS	1,352	664	421	143	
0454 MERCER	1,285	851	487	249	
0581 MOHAVE	2,168	1,224	697	386	
0593 MOONSET	1,065	621	405	154	
0599 MOUNTAIN VISTA	1,831	1,188	732	318	
0600 MOUNTAINSIDE	1,665	1,050	667	229	30 32
0602 MUMMY MOUNTAIN	978	650	337	157	
0604 MUSTANG	1,617	952	591	259	
0606 NAVAJO	1,090	695	389	200	
0615 OAKHURST	558	389	251	78	
0618 OAKWOOD	1,259	820	437	234	
0623 OLNEY	377	254			
0627 ORANGE	1,300	822	462	242	
0628 ORANGE TREE	795	495	271	147	
0634 PAIUTE	1,464	698	367	225	
0639 PALO CRISTI	381	277	145	65	
0651 PECAN RIDGE	1,395	959	525	267	
0652 PECOS	973	661	341	207	
0663 PEPPERTREE	1,382	878	538	253	
0668 PICADILLY	1,474	973	537	299	
0671 PIMA	1,677	1,031	578	323	
0674 PINNACLE PEAK	738	531			196 310
0685 PRINCETON	1,446	869	409	315	
0686 PUEBLO	741	436	216	97	
0691 RAINTREE	859	571	337	156	
0693 RAWHIDE	1,235	899			488 384
0695 REDWING	1,336	785	470	209	

0696 RHODES	1,098	419	252	114						»
0706 ROCKRIDGE	762	547	288	155						»
0721 SALT RIVER	1,158	653	282	217						»
0723 SAN SIMON	1,434	851	504	219						»

˘

** OFFICIAL CANVASS ** »

MARICOPA COUNTY, ARIZONA »
NOVEMBER 8, 1994 »
GENERAL »

	SCOTTSDALE #2 (ANNEX SCOTTSDALE MT. AREA)	SCOTTSDALE #3 (SCOTTS. MT. AREA ANNEX TO UNIFIED)	SCOTTSDALE #4 (PINNACLE PEAK ANNEX TO UNIFIED)	LAVEEN RECALL					
0724 SAN VICTOR	1,633	747	410	203					»
0728 SANDY SHORES	1,387	751	433	204					»
0732 SANTO	748	458	303	98					»
0734 SCOTTSDALE	1,090	545	255	184					»
0737 SENTRY	2,010	1,221	778	314					»
0741 SHADOW ROCK	1,097	723	400	213					»
0745 SHAWNEE	1,320	582	273	178					»
0754 SILVER SPUR	1,166	594	372	141					»
0779 STONEGATE	806	592	373	142					»
0793 SUNDOWN	1,435	953	548	251					»
0804 SUPAI	1,184	751	376	264					»
0809 TEMPE 01	1,919	1,081	550	313					»
0874 THORNWOOD	1,462	936	546	272					»
0888 TURQUOISE	1,059	727	418	205					»
0896 VIRGINIA	1,549	904	495	291					»
0935 YALE	1,439	920	464	318					»
0939 YUMA	1,897	1,192	663	363					»

˘

** OFFICIAL CANVASS ** »

MARICOPA COUNTY, ARIZONA »
NOVEMBER 8, 1994 »
GENERAL »

	SCOTTSDALE #2 (ANNEX SCOTTSDALE MT. AREA)	SCOTTSDALE #3 (SCOTTS. MT. AREA ANNEX TO UNIFIED)	SCOTTSDALE #4 (PINNACLE PEAK ANNEX TO UNIFIED)	LAVEEN RECALL					
TOTAL	124,836	75,325	40,501	20,547	30	32	684	694	»
CONG. DIST. 1	40,701	23,347	12,177	7,510					»
CONG. DIST. 2	3,407	1,737							»
CONG. DIST. 4	56,122	35,994	20,393	9,862					»
CONG. DIST. 6	24,606	14,247	7,931	3,175	30	32	684	694	»
ST. LEG. DIST. 6	1,369	835							»
ST. LEG. DIST. 7	642	354	133	109					»
ST. LEG. DIST. 23	1,986	881							»
ST. LEG. DIST. 24	8,622	5,752	3,282	1,488					»
ST. LEG. DIST. 26	54,499	32,864	17,317	10,172					»
ST. LEG. DIST. 28	57,718	34,639	19,769	8,778	30	32	684	694	»
COUNTY SUPV. DIST. 1	7,767	4,759	2,032	1,237					»
COUNTY SUPV. DIST. 2	106,071	63,889	35,333	17,679	30	32	684	694	»
COUNTY SUPV. DIST. 3	8,370	5,442	3,003	1,522					»
COUNTY SUPV. DIST. 5	2,628	1,235	133	109					»
EAST PHX NO. 2 J.P.	10,318	6,676	3,484	2,067					»
NORTH EAST PHX J.P.	4,575	3,090	1,694	828					»
SCOTTSDALE J.P.	104,027	62,408	34,640	17,230	30	32	684	694	»
SOUTH PHOENIX J.P.	3,407	1,737							»
TEMPE J.P.	1,919	1,081	550	313					»
WEST MESA J.P.	590	333	133	109					»
EVIT DIST. NO. 1	62,297	37,506	19,877	11,500					»
EVIT DIST. NO. 5	57,064	34,586	20,624	9,047					»
EVIT	119,361	72,092	40,501	20,547					»

˘

** OFFICIAL CANVASS ** »

MARICOPA COUNTY, ARIZONA »
NOVEMBER 8, 1994 »
GENERAL »

	LAVEEN RECALL 4	SCHOOL BD. - BUCKEYE UNION NO. 201 (ELECT 2)					
0001 ACACIA	1,744	1,009					»
0006 AHWATUKEE	2,210	1,529					»
0009 ALICE	1,180	758					»
0012 ALTA MESA	1,696	962					»
0013 ALTA VISTA	940	476					»
0025 ARIES	1,347	622					»
0026 ARLINGTON	71	51		15	21	28	26 »
0030 AUGUSTA	1,457	888					»
0039 BELMONT	1,102	667					»
0047 BLACK CANYON	1,042	383					»
0059 BROOK HOLLOW	1,106	738					»
0060 BROOKWOOD	1,106	683					»
0061 BUCKEYE 1	1,477	835		335	418	316	385 »
0062 BUCKEYE 2	925	456		190	228	169	191 »
0065 BURGESS	1,609	627	371	164			»
0081 CANTERBURY	937	614					»
0083 CAPISTRANO	780	367					»
0086 CAROL	1,980	1,006					»
0089 CARSON	2,048	893					»
0092 CASH	52	21	6	8			»
0115 CHANDLER 15	2,256	1,381					»
0116 CHANDLER 16	2,195	1,331					»
0117 CHANDLER 17	2,148	1,090					»
0124 CHANDLER 24	2,267	1,158					»
0125 CHANDLER 25	1,122	668					»
0126 CHANDLER 26	1,183	576					»
0132 CHANDLER 32	1,492	907					»
0140 CHEYENNE	1,826	1,078					»
0141 CHOLLA	1,719	897					»
0142 CHRISTY	1,326	730					»
0144 CINNABAR	946	364					»
0146 CLAREMONT	681	418					»
0151 CLINTON	1,069	447					»
0170 CORTEZ	962	392					»

0181	CROCUS	1,362	793
0185	DAHLIA	1,885	1,157
0186	DAILEY	841	453
0187	DAISY	2,066	1,211

˘

** OFFICIAL CANVASS **

MARICOPA COUNTY, ARIZONA
NOVEMBER 8, 1994
GENERAL

LAVEEN SCHOOL BD. - BUCKEYE UNION NO. 201
RECALL 4 (ELECT 2)

0197	DESERT COVE	27	16
0202	DESERT LANE	135	67
0204	DESERT RIDGE	885	621
0209	DESERT VIEW	926	441
0217	DREAMY DRAW	830	473
0224	ECHO	1,291	684
0230	EL CARO	1,271	527
0231	EL DOMINGO	1,769	961
0235	ELWOOD	1,739	666
0242	EUGIE	1,360	732
0250	FLEETWOOD	953	482
0265	GARDEN GROVES	1,805	746
0270	GILA BEND	25	12
0271	GILA CROSSING	8	3
0288	GLENDALE 02	895	243
0289	GLENDALE 03	1,183	736
0290	GLENDALE 04	1,606	492
0291	GLENDALE 05	1,160	659
0292	GLENDALE 06	1,730	991
0293	GLENDALE 07	1,656	954
0294	GLENDALE 08	1,073	675
0295	GLENDALE 09	1,470	875
0296	GLENDALE 10	975	403
0297	GLENDALE 11	1,440	663
0298	GLENDALE 12	710	398
0299	GLENDALE 14	1,244	629
0300	GLENDALE 15	465	223
0301	GLENDALE 16	922	470
0303	GLENDALE 18	583	293
0304	GLENDALE 19	1,553	656
0305	GLENDALE 20	1,289	429
0306	GLENDALE 21	959	375
0307	GLENDALE 22	952	445
0308	GLENDALE 23	703	298
0310	GLENDALE 25	1,286	661
0311	GLENDALE 26	1,382	561
0312	GLENDALE 27	1,608	771
0313	GLENDALE 28	1,064	466

˘

** OFFICIAL CANVASS **

MARICOPA COUNTY, ARIZONA
NOVEMBER 8, 1994
GENERAL

LAVEEN SCHOOL BD. - BUCKEYE UNION NO. 201
RECALL 4 (ELECT 2)

0314	GLENDALE 29	1,524	780					
0317	GLENDALE 32	1,004	462					
0318	GLENDALE 33	53	8					
0319	GLENDALE 34	307	133					
0320	GLENN	1,500	1,085					
0323	GOLDEN	1,299	749					
0334	GRISWOLD	1,116	518					
0336	GUADALUPE 1	1,380	492					
0337	GUADALUPE 2	770	228					
0341	HARMONT	1,430	551					
0342	HARQUAHALA	81	39			17	15	15	10
0345	HASSAYAMPA	258	145			57	65	62	60
0346	HATCHER	1,181	589					
0375	IRONWOOD	1,213	701					
0386	JUNIPER	1,196	645					
0396	KINGS	1,550	868					
0408	LAVEEN	1,369	835	190	511			
0413	LIBERTY	1,426	851			291	353	351	349
0425	LUPINE	1,263	659					
0430	MAGIC STONE	3,040	1,869					
0433	MANDALAY	1,587	780					
0434	MANZANITA	1,505	883					
0436	MARCONI	1,642	822					
0438	MARIGOLD	1,242	694					
0439	MARLETTE	963	660					
0441	MARYLAND	1,102	643					
0443	MAUNA LOA	1,482	725					
0456	MESA 002	1,203	457					
0571	MESCAL	1,582	920					
0573	METRO	1,626	636					
0580	MODOC	1,168	765					
0591	MOON MOUNTAIN	1,236	738					
0592	MOON VALLEY	1,487	990					
0596	MORTEN	1,688	908					
0598	MOUNTAIN SKY	1,616	958					
0605	MYRTLE	1,423	840					
0608	NICOLET	1,217	695					
0613	NORTHVIEW	1,269	744					

˘

** OFFICIAL CANVASS **

MARICOPA COUNTY, ARIZONA
NOVEMBER 8, 1994
GENERAL

LAVEEN SCHOOL BD. - BUCKEYE UNION NO. 201
RECALL 4 (ELECT 2)

```
                        V       C   \   K       N   \   M       R       A       I    »
                         T       A   \   S       I   \   B       R       B       D   »
                          R       S   \   O       E   \   E       I       L       E  »
                           S       T   \   N       L   \   L       A       E       N »

0614 NORTON            1,089     466                                                »
0620 OCOTILLO          1,768     997                                                »
0623 OLNEY               377     254      75     117                                »
0624 ONEIDA            1,635     798                                                »
0629 ORANGEWOOD        1,416     875                                                »
0630 ORCHID            1,009     522                                                »
0633 PAINTED ROCK         11       5                        2       1       4       3 »
0640 PALO VERDE        1,133     585                                                »
0665 PERRYVILLE          336     169                       42      60      62      57 »
0667 PHELPS            1,075     559                                                »
0675 PINTO               865     551                                                »
0676 PINTO WEST        1,233     830                                                »
0680 PONDEROSA         1,152     530                                                »
0681 PORT ROYALE         831     441                                                »
0687 QUAIL HILL        2,439   1,163                                                »
0690 RAINBOW VALLEY    1,011     586                      149     172     218     182 »
0710 ROSE              1,372     695                                                »
0713 ROVEEN            1,256     736                                                »
0716 ROYAL PALM          880     522                                                »
0718 RUTH              1,079     514                                                »
0720 SAHUARO           1,439     672                                                »
0725 SANDIA            1,179     700                                                »
0729 SANNA               744     449                                                »
0744 SHAW BUTTE        1,639     765                                                »
0749 SIERRA            1,611     842                                                »
0756 SILVERTREE        1,332     953                                                »
0763 SOLCITO           1,408     915                                                »
0768 SPRUCE              934     384                                                »
0777 STELLA            1,673     816                                                »
0781 SUMMERHAVEN       1,549     955                                                »
0791 SUNBURST          1,721     910                                                »
0796 SUNNY HIGH        1,260     816                                                »
0798 SUNNYSLOPE        1,248     604                                                »
0806 TANGERINE         1,319     676                                                »
0807 TANGLEWOOD        2,753   1,578                                                »
0810 TEMPE 02          1,316     654                                                »
0811 TEMPE 03          1,020     506                                                »
0812 TEMPE 04          1,844     665                                                »
˘


**  OFFICIAL CANVASS  **                                                           »
                                                MARICOPA COUNTY, ARIZONA             »
                                                    NOVEMBER 8, 1994                 »
                                                        GENERAL                      »

                                                                                    S»
                                                                                    G»
                          LAVEEN          SCHOOL BD. - BUCKEYE UNION NO. 201        N»
                          RECALL 4        (ELECT 2)                                 (»

                          \   H           \                                        \»
                           \   E           \           E                            »
                        B   \   N           \           C                        M  »
                   R       L   \   D       M   \           H                       A »
                    E       T   \   R       c   \   A       E                       L»
                     G       S   \   I       D   \   R       V               H       »
                              \   C       A   \   A       E       G       E       »
                        V       C   \   K       N   \   M       R       A       I    »
                         T       A   \   S       I   \   B       R       B       D   »
                          R       S   \   O       E   \   E       I       L       E  »
                           S       T   \   N       L   \   L       A       E       N »

0813 TEMPE 05          1,601     505                                                »
0814 TEMPE 06          1,798     178                                                »
0815 TEMPE 07            631     258                                                »
0816 TEMPE 08          1,013     563                                                »
0817 TEMPE 09          1,561     735                                                »
0818 TEMPE 10          2,460     504                                                »
0819 TEMPE 11            784     277                                                »
0820 TEMPE 12          1,236     340                                                »
0821 TEMPE 13            803     366                                                »
0822 TEMPE 14          1,167     561                                                »
0823 TEMPE 15          1,015     494                                                »
0824 TEMPE 16          1,836     664                                                »
0825 TEMPE 17          1,152     317                                                »
0826 TEMPE 18          1,690     336                                                »
0827 TEMPE 19          1,321     386                                                »
0828 TEMPE 20          1,826   1,054                                                »
0829 TEMPE 21          1,131     610                                                »
0830 TEMPE 22          1,451     912                                                »
0831 TEMPE 23          1,606     877                                                »
0832 TEMPE 24          1,691     924                                                »
0833 TEMPE 25          1,610     987                                                »
0835 TEMPE 27            754     496                                                »
0836 TEMPE 28          1,043     608                                                »
0837 TEMPE 29          1,091     588                                                »
0838 TEMPE 30            974     472                                                »
0839 TEMPE 31          1,069     553                                                »
0840 TEMPE 32          1,163     429                                                »
0841 TEMPE 33            824     506                                                »
0842 TEMPE 34          1,219     731                                                »
0843 TEMPE 35            972     606                                                »
0844 TEMPE 36          1,615   1,042                                                »
0846 TEMPE 38          1,139     486                                                »
0847 TEMPE 39            564     218                                                »
0848 TEMPE 40          1,815     894                                                »
0849 TEMPE 41          1,700     996                                                »
0850 TEMPE 42          1,607     980                                                »
0851 TEMPE 43          1,361     390                                                »
0852 TEMPE 44          1,741     949                                                »
˘


**  OFFICIAL CANVASS  **                                                           »
                                                MARICOPA COUNTY, ARIZONA             »
                                                    NOVEMBER 8, 1994                 »
                                                        GENERAL                      »

                                                                                    S»
                                                                                    G»
                          LAVEEN          SCHOOL BD. - BUCKEYE UNION NO. 201        N»
                          RECALL 4        (ELECT 2)                                 (»

                          \   H           \                                        \»
                           \   E           \           E                            »
                        B   \   N           \           C                        M  »
                   R       L   \   D       M   \           H                       A »
                    E       T   \   R       c   \   A       E                       L»
                     G       S   \   I       D   \   R       V               H       »
                              \   C       A   \   A       E       G       E       »
                        V       C   \   K       N   \   M       R       A       I    »
                         T       A   \   S       I   \   B       R       B       D   »
                          R       S   \   O       E   \   E       I       L       E  »
                           S       T   \   N       L   \   L       A       E       N »

0853 TEMPE 45          1,440     721                                                »
0854 TEMPE 46          1,581     953                                                »
0855 TEMPE 47          1,457     876                                                »
0856 TEMPE 48          1,246     775                                                »
0857 TEMPE 49          1,163     720                                                »
0858 TEMPE 50          1,816     862                                                »
0859 TEMPE 51          1,511     763                                                »
0860 TEMPE 52            874     537                                                »
0861 TEMPE 53          1,359     869                                                »
0862 TEMPE 54          1,444     840                                                »
0863 TEMPE 55          1,226     828                                                »
0864 TEMPE 56          1,634   1,095                                                »
0865 TEMPE 57          1,790   1,093                                                »
0866 TEMPE 58          2,780   1,906                                                »
0867 TEMPE 59          2,152   1,463                                                »
0868 TEMPE 60          1,507     650                                                »
0869 TEMPE 61          1,163     651                                                »
0870 TEMPE 62          1,259     740                                                »
0871 TEMPE 63          1,109     678                                                »
```

0872	TEMPE 64	978	347						
0875	THUNDERHILL	3,068	2,024						
0876	TIERRA BUENA	940	521						
0879	TONOPAH	237	119		25	37	60	50	
0883	TOWNLEY	1,605	723						
0885	TRINITY	1,378	531						
0889	TUTHILL	1							
0892	VICTORIA	1,036	353						
0898	VOLTAIRE	1,451	800						
0900	WAGON WHEEL	640	459						
0908	WESTERN STAR	1,838	1,036						
0924	WILLOW	1,878	1,189						
0926	WINDMERE	1,814	1,004						
0927	WINDROSE	1,490	775						
0928	WINDSONG	1,554	928						
0930	WINSTON	848	342						
0932	WOOD	1,701	891						

** OFFICIAL CANVASS **

MARICOPA COUNTY, ARIZONA
NOVEMBER 8, 1994
GENERAL

	LAVEEN RECALL 4	SCHOOL BD. - BUCKEYE UNION NO. 201 (ELECT 2)						
TOTAL	290,043	152,010	642	800	1,124	1,370	1,290	1,319
CONG. DIST. 1	132,475	69,514						
CONG. DIST. 2	11,592	5,320	642	800	167	194	255	217
CONG. DIST. 3	21,853	10,226			957	1,176	1,035	1,102
CONG. DIST. 4	124,115	66,947						
CONG. DIST. 6	8	3						
ST. LEG. DIST. 6	36,822	21,709	190	511				
ST. LEG. DIST. 7	4,863	1,832	6	8				
ST. LEG. DIST. 15	5,859	3,268			1,124	1,370	1,290	1,319
ST. LEG. DIST. 16	56,750	30,068						
ST. LEG. DIST. 17	27,834	13,953						
ST. LEG. DIST. 18	47,529	25,907						
ST. LEG. DIST. 20	9,842	4,530						
ST. LEG. DIST. 23	5,908	2,507	446	281				
ST. LEG. DIST. 25	3,206	1,901						
ST. LEG. DIST. 26	11,568	4,341						
ST. LEG. DIST. 27	78,659	41,537						
ST. LEG. DIST. 29	1,203	457						
COUNTY SUPV. DIST. 1	128,252	68,044	190	511				
COUNTY SUPV. DIST. 3	97,101	52,187						
COUNTY SUPV. DIST. 4	50,318	25,456			415	515	535	516
COUNTY SUPV. DIST. 5	14,372	6,323	452	289	709	855	755	803
BUCKEYE J.P.	5,763	3,205			1,108	1,349	1,257	1,287
CHANDLER J.P.	52,625	31,223						
GILA BEND J.P.	96	63			16	21	33	32
GLENDALE J.P.	81,087	42,062						
NORTH EAST PHX J.P.	5,905	3,027						
NORTH WEST PHX J.P.	58,169	31,270						
SOUTH PHOENIX J.P.	9,142	4,112	642	800				
TEMPE J.P.	76,053	36,591						
WEST MESA J.P.	1,203	457						
EVIT DIST. NO. 2	53,573	24,014						
EVIT DIST. NO. 3	70,747	39,907						
EVIT DIST. NO. 4	6,513	3,668						
EVIT DIST. NO. 7	4,783	3,057						
EVIT	135,616	70,646						
CITY OF MESA	1,203	457						

** OFFICIAL CANVASS **

MARICOPA COUNTY, ARIZONA
NOVEMBER 8, 1994
GENERAL

	SCHOOL BD. - TOLLESON UNION NO. 214 (ELECT 2)		SCHOOL BD. - AGUA FRIA UNION NO. 216 (ELECT 2)		SCHOOL BD. - PHX UNION 210 DIST. 1		SCHOOL PHX UNI DIST. 2	
0002 ACUNA	1,215	459				285		
0010 ALMERIA	1,037	442				306		
0024 ARDMORE	870	349						
0031 AVALON	504	267						
0032 AVONDALE 1	1,723	665			409	345		
0033 AVONDALE 2	1,562	560			319	256		
0034 BALSZ	1,167	458						
0036 BARCELONA	789	394						
0037 BARNES	1,157	847						
0041 BERRIDGE	1,576	922						
0043 BETHANY	521	362						
0044 BETHUNE	733	287				123		
0045 BILTMORE	1,341	845						
0053 BOLO	370	218			128	119		
0056 BRILL	1,036	351						
0058 BROADWAY	652	245				164		
0065 BURGESS	1,652	649				350		
0070 CALICO	996	670						
0072 CAMBRIDGE	582	199						
0074 CAMELBACK HIGH	1,069	695						
0082 CANYON PARK	583	152						
0085 CARNATION	1,296	643						
0092 CASH	52	21				3		
0093 CASHION	1,060	385	200	166				
0094 CAVALIER	584	360						
0099 CENTRAL HIGH	581	220						
0145 CITRUS	1,516	939						
0147 CLARENDON	1,376	834						
0150 CLIFFVIEW	549	320						
0153 COLONNADE	1,690	931						
0164 CORA	951	445	256	222				
0166 CORDONIZ	1,501	787	411	411				
0167 CORDOVA	1,000	532						
0171 COTTON LANE	1,061	648			378	355		
0172 COTTONWOOD	980	450				298		
0173 COUNTRY CLUB	1,238	631						
0175 COUNTRY MEADOWS	5	3	2	2				
0176 CREIGHTON	1,663	844						
0183 CULVER	1,060	373				260		
0184 CYPRESS	172	54						

** OFFICIAL CANVASS **

MARICOPA COUNTY, ARIZONA
NOVEMBER 8, 1994
GENERAL

		SCHOOL BD. - TOLLESON UNION NO. 214 (ELECT 2)	SCHOOL BD. - AGUA FRIA UNION NO. 216 (ELECT 2)	SCHOOL BD. - PHX UNION 210 DIST. 1	SCHOOL PHX UNI DIST. 2
0195	DENTON	1,724	770		
0198	DESERT CREST	568	397		
0202	DESERT LANE	924	451		
0203	DESERT PARK	1,070	627		
0204	DESERT RIDGE	734	546		
0211	DEVONSHIRE	2,351	1,398	658	618
0214	DOS	2	2		2
0219	DUNBAR	2,446	196		
0223	EASTSIDE	1,584	832		
0226	EDGEMONT	1,185	534		
0228	EDISON	1,015	275		
0234	ELM	1,306	589		
0237	ENCANTO	858	530		
0241	EUCLID	883	380		
0245	FAIRMOUNT	1,143	533		
0247	FERN	1,185	666		
0249	FILLMORE	1,471	549	267	274
0251	FLOWER	1,655	924		
0252	FLYNN	1,268	805		
0255	FOWLER	995	433	209	212
0256	FOX	198	99		
0258	FRANKLIN	750	413		
0266	GARDENS	420	174		
0267	GARFIELD	988	377		
0268	GATEWAY	1,495	629		
0271	GILA CROSSING	75	25	17	5
0302	GLENDALE 17	675	401	205	192
0303	GLENDALE 18	1,023	559	280	266
0321	GLENROSA	1,577	956		
0324	GOODYEAR	812	430		
0326	GRANADA	1,197	567		
0330	GREENFIELD	1,253	502		
0331	GREENTREE	988	551		
0338	HALL	519	359		
0343	HARRISON	1,112	437		
0347	HAYDEN HIGH	1,364	528		
0348	HAZELWOOD	1,277	659		
0349	HEATHER	1,269	727		
0352	HERMOSA	794	316		
0358	HILTON	820	298		

** OFFICIAL CANVASS **

MARICOPA COUNTY, ARIZONA
NOVEMBER 8, 1994
GENERAL

		SCHOOL BD. - TOLLESON UNION NO. 214 (ELECT 2)	SCHOOL BD. - AGUA FRIA UNION NO. 216 (ELECT 2)	SCHOOL BD. - PHX UNION 210 DIST. 1	SCHOOL PHX UNI DIST. 2
0362	HOLLY	1,447	797		
0366	HOPE	1,505	631		
0369	HORSESHOE	999	503		
0373	INDIGO	572	414		
0376	ISAAC	1,118	415		
0377	JACKSON	513	164		
0378	JADE	1,490	707		
0383	JOSHUA	232	160		
0384	JULIAN	2,017	788		
0391	KEIM	1,599	938		
0393	KENILWORTH	475	208		
0400	LAFAYETTE	782	417		
0403	LAMAR	1,524	1,042		
0405	LASSEN	1,027	351		
0406	LATHAM	1,381	524		
0408	LAVEEN	1,369	835		
0409	LAWRENCE	1,367	902		
0410	LEWIS	1,397	708		
0415	LITCHFIELD 1	656	287		
0416	LITCHFIELD 2	339	173		
0418	LOMA VISTA	1,056	700		
0421	LOWELL	853	305		
0424	LUKE	1,689	759		
0426	LYNWOOD	1,173	418		
0427	MADISON HEIGHTS	1,370	994		
0428	MADISON PARK	1,407	605		
0429	MADRID	879	376		
0431	MAJORCA	665	426		
0440	MARSHALL	1,076	667		
0448	MCKINLEY	568	152		
0449	MCNEIL	1,186	594		
0452	MEADOWBROOK	722	340		
0453	MEDLOCK	1,509	970		
0578	MITCHELL	752	424		
0584	MONROE	673	280		
0587	MONTECITO	1,151	458		
0588	MONTEREY	811	458		
0589	MONTEROSA	1,194	750		
0601	MULBERRY	537	236		
0603	MURPHY	507	188		

** OFFICIAL CANVASS **

MARICOPA COUNTY, ARIZONA
NOVEMBER 8, 1994
GENERAL

		SCHOOL BD. - TOLLESON UNION NO. 214 (ELECT 2)	SCHOOL BD. - AGUA FRIA UNION NO. 216 (ELECT 2)	SCHOOL BD. - PHX UNION 210 DIST. 1	SCHOOL PHX UNI DIST. 2
0610	NILE	784	260		
0612	NORTH HIGH	899	464		
0617	OAKTREE	1,665	1,075		
0621	OHIGGINS	72	40	21	16
0623	OLNEY	1,383	744		
0631	OREGON	817	381		
0632	ORME	1,185	662	297	276
0635	PALM	760	349		
0636	PALMAIRE	1,018	508		

0637	PALMCROFT	935	630						»
0638	PALMDALE	965	315						»
0639	PALO CRISTI	817	585						»
0642	PAPAGO PARK	1,690	624						»
0643	PARADA	1,119	627						»
0645	PARK CENTRAL	234	167						»
0647	PARKVIEW	543	184						»
0648	PASADENA	917	526						»
0650	PEBBLE CREEK	1,352	890			537	491		»
0653	PENDERGAST	1,166	536	307	241				»
0664	PERRY PARK	1,319	705						»
0665	PERRYVILLE	566	316			187	165		»
0669	PIERCE	1,384	724						»
0682	PORTLAND	558	248						»
0683	POWELL	1,077	560						»
0690	RAINBOW VALLEY	44	31	10	14				»
0692	RANCHO	1,024	672						»
0697	RICHLAND	765	422						»
0700	RIO VISTA	1,073	343					215	»
0701	RIVER	18	5			4	3		»
0708	ROESER	1,293	429					240	»
0709	ROMA	1,635	702	410	364				»
0714	ROVEY	922	532						»
0717	RUBY	1,550	711						»
0722	SAN JUAN	1,018	723						»
0730	SANTA MARIA	468	231	104	117				»
0738	SEVILLA	1,911	1,121						»
0748	SHERIDAN	1,272	469					306	»
0750	SIERRA VISTA	1,692	715						»
0755	SILVERADO	1,104	330						»
0757	SIMIS	1,422	949						»

˘

** OFFICIAL CANVASS **

MARICOPA COUNTY, ARIZONA
NOVEMBER 8, 1994
GENERAL

		SCHOOL BD. - TOLLESON UNION NO. 214 (ELECT 2)	SCHOOL BD. - AGUA FRIA UNION NO. 216 (ELECT 2)	SCHOOL BD. - PHX UNION 210 DIST. 1	SCHOOL PHX UNI DIST. 2
0758	SKIFF	121	47		
0759	SKY HARBOR	575	150		
0762	SOLANO	1,067	643		
0764	SOUTH BANK	778	516		
0765	SOUTH MTN HIGH	1,287	415		
0766	SOUTHERN	1,734	539		375
0770	ST FRANCIS	1,448	714		
0780	SULLIVAN	520	151		96
0795	SUNLAND	992	355		226
0873	THOMAS	1,102	688		
0877	TOLLESON 1	588	273	119	127
0878	TOLLESON 2	1,461	723	364	427
0882	TOWER	832	452		
0887	TURNEY	1,675	915		
0889	TUTHILL	324	187		110 100
0890	VALENCIA	1,383	681		
0891	VERNON	1,252	488		314
0895	VINEYARD	524	258		
0900	WAGON WHEEL	731	519		
0903	WARNER	999	506	234	246
0904	WELDON	1,139	442	230	208
0905	WEST HIGH	1,856	1,104		
0910	WESTWARD HO	1,588	477		
0911	WESTWIND	1,618	652	324	309
0912	WHITE	1,771	991		
0913	WHITTIER	742	369		
0914	WHITTON	1,203	661		
0918	WIGWAM	1,340	979		623 582
0920	WILDER	1,230	922		
0922	WILLETTA	504	172		
0925	WILSHIRE	1,548	989		
0929	WINDSOR	741	345		
0930	WINSTON	226	77		
0934	XAVIER	1,145	538		

˘

** OFFICIAL CANVASS **

MARICOPA COUNTY, ARIZONA
NOVEMBER 8, 1994
GENERAL

	SCHOOL BD. - TOLLESON UNION NO. 214 (ELECT 2)	SCHOOL BD. - AGUA FRIA UNION NO. 216 (ELECT 2)	SCHOOL BD. - PHX UNION 210 DIST. 1	SCHOOL PHX UNI DIST. 2
TOTAL	200,510	99,407	4,925	4,715	3,245	2,893	7,314
CONG. DIST. 1	47,718	25,020					
CONG. DIST. 2	66,396	25,831	815	817	1,017	839	7,314
CONG. DIST. 3	22,393	11,761	4,093	3,893	2,228	2,054	
CONG. DIST. 4	63,928	36,770					
CONG. DIST. 6	75	25	17	5			
ST. LEG. DIST. 6	1,369	835					427
ST. LEG. DIST. 7	4,727	1,899	272	267	732	604	3
ST. LEG. DIST. 15	14,656	8,024	2,026	1,856	2,512	2,288	
ST. LEG. DIST. 17	4,110	2,009	811	769			
ST. LEG. DIST. 18	16,807	10,757					
ST. LEG. DIST. 20	17,728	8,944	256	222			
ST. LEG. DIST. 22	30,129	11,166	1,560	1,601	1	1	4,592
ST. LEG. DIST. 23	34,738	13,640					2,292
ST. LEG. DIST. 24	232	160					
ST. LEG. DIST. 25	61,119	32,635					
ST. LEG. DIST. 26	14,895	9,338					
COUNTY SUPV. DIST. 1	16,905	8,786					427
COUNTY SUPV. DIST. 2	2,778	2,006					
COUNTY SUPV. DIST. 3	35,130	22,092					
COUNTY SUPV. DIST. 4	44,430	24,986	1,863	1,730	2,099	1,934	
COUNTY SUPV. DIST. 5	101,267	41,537	3,062	2,985	1,146	959	6,887
BUCKEYE J.P.	5,682	3,511	10	14	2,095	1,931	
CENTRAL PHX J.P.	26,770	14,690					
CHANDLER J.P.	226	77					
EAST PHX NO. 1 J.P.	26,369	11,954					
EAST PHX NO. 2 J.P.	40,463	23,354					
GLENDALE J.P.	5,359	3,100	487	460			
MARYVALE J.P.	19,751	8,700					2,543
NORTH EAST PHX J.P.	6,229	3,955					
NORTH WEST PHX J.P.	4,062	2,889					
SCOTTSDALE J.P.	2,234	1,407					
SOUTH PHOENIX J.P.	25,393	10,350	17	5			2,525
TOLLESON J.P.	23,147	10,644	4,411	4,236	1,150	962	
WEST PHX J.P.	14,825	4,776					2,246

˘

** OFFICIAL CANVASS **

MARICOPA COUNTY, ARIZONA
NOVEMBER 8, 1994
GENERAL

SCHOOL BD. - PHX UNION 210 DIST. 5

		BRENDA VACA	SAM STRAUSS	BARRY YOUNG
0008	ALHAMBRA	1,214	531	282	148
0040	BERKELEY	740	310	141	121
0057	BRITTON	1,692	544	291	144
0080	CANAL	974	440	264	91
0090	CARTWRIGHT	800	348	173	102
0148	CLAYTON	1,594	742	353	255
0160	COOLIDGE	752	320	153	93
0164	CORA	679	281	148	80
0180	CRITTENDEN	1,671	806	434	226
0222	EARLL	1,401	630	317	196
0240	ESTRELLA	1,054	416	210	115
0307	GLENDALE 22	1,037	448	229	104
0309	GLENDALE 24	996	536	258	149
0315	GLENDALE 30	998	311	126	102
0316	GLENDALE 31	1,653	806	375	226
0327	GRAND VISTA	26	3	1	2
0350	HEATHERBRAE	843	272	136	93
0360	HOLIDAY GARDENS	1,352	643	273	250
0361	HOLIDAY PARK	600	351	130	146
0363	HOLLYHOCK	1,240	525	266	144
0411	LEXINGTON	1,492	855	262	401
0442	MARYVALE	1,461	595	262	221
0577	MINNEZONA	836	395	186	157
0586	MONTE VISTA	850	311	148	110
0670	PIERSON	1,717	915	399	299
0679	POLK	173	39	24	8
0702	RIVERSIDE	272	118	55	34
0704	ROADRUNNER	1,615	750	353	267
0705	ROANOKE	819	280	161	74
0735	SELLS	872	361	159	137
0773	ST VINCENT	1,605	763	392	233
0776	STARLIGHT	1,494	726	393	194
0792	SUNDIAL	1,090	392	210	109
0800	SUNSET	1,738	792	405	232
0884	TREVOR BROWNE	847	349	146	126
0886	TUMBLEWEED	1,290	531	249	170
0909	WESTRIDGE	1,282	509	241	171

** OFFICIAL CANVASS **

MARICOPA COUNTY, ARIZONA
NOVEMBER 8, 1994
GENERAL

SCHOOL BD. - PHX UNION 210 DIST. 5

	BRENDA VACA	SAM STRAUSS	BARRY YOUNG
TOTAL	40,769	17,944	8,605	5,730
CONG. DIST. 2	19,190	8,328	4,131	2,571
CONG. DIST. 3	16,679	7,295	3,330	2,532
CONG. DIST. 4	4,900	2,321	1,144	627
ST. LEG. DIST. 15	8,741	4,181	1,752	1,557
ST. LEG. DIST. 17	1,037	448	229	104
ST. LEG. DIST. 20	22,025	9,917	4,906	3,053
ST. LEG. DIST. 22	8,966	3,398	1,718	1,016
COUNTY SUPV. DIST. 4	11,524	5,532	2,374	1,927
COUNTY SUPV. DIST. 5	29,245	12,412	6,231	3,803
GLENDALE J.P.	4,684	2,101	988	581
MARYVALE J.P.	13,747	6,212	3,111	1,902
TOLLESON J.P.	22,338	9,631	4,506	3,247

** OFFICIAL CANVASS **

MARICOPA COUNTY, ARIZONA
NOVEMBER 8, 1994
GENERAL

		BUCKEYE FIRE DISTRICT CHIEF			BUCKEYE FIRE DISTRICT SEC./TREAS.		FOUNTAIN HILLS DIST. BOARD MEM (ELECT 2)
0004	AGUA FRIA	1,258	993				
0026	ARLINGTON	63	48	2	10	35	29	
0027	ARROWHEAD	1,317	1,022				
0055	BRIARWOOD	774	621				
0061	BUCKEYE 1	1,196	684	81	223	322	509	
0062	BUCKEYE 2	925	456	60	150	195	353	
0073	CAMDEN	1,312	942				
0077	CAMEO	1,491	1,084				
0098	CEDAR HILLS	1,467	1,127				
0182	CROSBY	1,423	1,031				
0232	EL DORADO	547	452				
0236	EMERALD	1,323	956				
0248	FIESTA	2,099	1,658				
0259	FTN HILLS 1	1,045	702					324
0260	FTN HILLS 2	1,549	964					419
0261	FTN HILLS 3	2,207	1,270					674
0262	FTN HILLS 4	1,729	1,211					581
0263	FTN HILLS 5	1,377	864					356
0264	FTN HILLS 6	787	531					273
0270	GILA BEND	2	1	1			
0345	HASSAYAMPA	252	142	13	38	82	97
0380	JASMINE	1,194	931				
0402	LAKEVIEW	1,335	975				
0413	LIBERTY	1,056	666	85	231	270	513
0576	MIMOSA	1,724	1,335				
0616	OAKMONT	1,214	819				
0622	OLIVE	1,283	930				
0665	PERRYVILLE	159	89	19	28	30	63
0672	PINE SPRINGS	1,089	854				
0690	RAINBOW VALLEY	621	319	151	46	79	225
0712	ROSEWOOD	1,790	1,343				
0715	ROYAL OAK	1,286	900				
0719	SADDLE RIDGE	1,345	1,036				
0733	SARATOGA	1,878	1,326				
0743	SHASTA	933	714				
0769	ST CHRISTOPHER	1,375	981				
0783	SUN CITY	1,688	1,150				
0803	SUNSTONE	897	648				
0879	TONOPAH	246	122	14	42	50	91

** OFFICIAL CANVASS **

MARICOPA COUNTY, ARIZONA
NOVEMBER 8, 1994
GENERAL

	BUCKEYE FIRE DISTRICT CHIEF	BUCKEYE FIRE DISTRICT SEC./TREAS.	FOUNTAIN HILLS DIST. BOARD MEM (ELECT 2)
BRELEGSBVCAKFHTAVEOIRSTRKDK			
TOTAL	45,256	31,897	426	768	1,063	1,880	2,627
CONG. DIST. 2	686	368	154	56	114	254	
CONG. DIST. 3	35,876	25,987	272	712	949	1,626	
CONG. DIST. 6	8,694	5,542					2,627
ST. LEG. DIST. 15	13,362	8,832	426	768	1,063	1,880	
ST. LEG. DIST. 17	15,749	11,709					
ST. LEG. DIST. 19	7,451	5,814					
ST. LEG. DIST. 28	8,694	5,542					2,627
COUNTY SUPV. DIST. 2	8,694	5,542					2,627
COUNTY SUPV. DIST. 4	33,755	24,847	131	339	432	764	
COUNTY SUPV. DIST. 5	2,807	1,508	295	429	631	1,116	
BUCKEYE J.P.	4,455	2,478	423	758	1,028	1,851	
GILA BEND J.P.	65	49	3	10	35	29	
PEORIA J.P.	32,042	23,828					
SCOTTSDALE J.P.	8,694	5,542					2,627
EVIT DIST. NO. 5	8,694	5,542					2,627
EVIT	8,694	5,542					2,627

** OFFICIAL CANVASS **

MARICOPA COUNTY, ARIZONA
NOVEMBER 8, 1994
GENERAL

	SUN CITY WEST FIRE DIST. BOARD MEMBERS (ELECT 2)	SUN LAKES FIRE DISTRICT BOARD MEMBERS (ELECT 2)			LAVEEN FIRE DIS BOARD MEMBERS (			
BRELEGSBVCAKFHTAVEOIRSTRKDK								
0011 ALPACA	1,670	1,337	932	863				
0046 BISCUIT FLAT	42	23						
0050 BLUE SKY	1,205	994	701	631				
0054 BONANZA	1,006	824	588	542				
0065 BURGESS	368	161						53
0092 CASH	52	21						9
0157 CONQUISTADOR	1,010	812	551	501				
0162 COPPERSTONE	879	685	472	427				
0177 CRESCENT	1,453	1,183	815	767				
0190 DEADMAN WASH	573	355						
0200 DESERT HILLS	490	280						
0201 DESERT LAKE	60	41						
0216 DOVE VALLEY	1							
0333 GREYSTONE	1,144	967	673	614				
0355 HILLCREST	1,009	773	518	488				
0398 KODIAK	1,154	871	616	562				
0408 LAVEEN	1,353	820						431
0607 NEW RIVER	1,337	835						
0623 OLNEY	464	290						124
0702 RIVERSIDE	33	25						14
0708 ROESER	5	22						9
0730 SANTA MARIA	337	172						74
0739 SHADOW HILLS	1,136	902	636	562				
0760 SKY HAWK	1,609	1,313	900	847				
0761 SKYLARK	679	554	386	348				
0775 STARDUST	1,299	1,057	689	634				
0782 SUMMERSTAR	1,029	792	519	476				
0784 SUN LAKES 1	602	491			185	158	210	
0785 SUN LAKES 2	1,337	1,050			594	488	490	
0786 SUN LAKES 3	1,184	869			422	413	407	
0787 SUN LAKES 4	1,198	961			370	412	450	
0788 SUN LAKES 5	1,337	1,010			424	476	489	
0789 SUN LAKES 6	1,232	987			418	376	487	
0790 SUN LAKES 7	793	655			240	258	272	
0921 WILDWOOD	1,081	867	609	558				

** OFFICIAL CANVASS **

MARICOPA COUNTY, ARIZONA
NOVEMBER 8, 1994
GENERAL

	SUN CITY WEST FIRE DIST. BOARD MEMBERS (ELECT 2)	SUN LAKES FIRE DISTRICT BOARD MEMBERS (ELECT 2)			LAVEEN FIRE DIS BOARD MEMBERS (			
BRELEGSBVCAKFHTAVEOIRSTRKDK								
TOTAL	30,161	22,999	9,605	8,820	2,653	2,581	2,805	714
CONG. DIST. 2	2,612	1,511						714
CONG. DIST. 3	17,405	13,954	9,605	8,820				
CONG. DIST. 6	10,144	7,534			2,653	2,581	2,805	
ST. LEG. DIST. 6	1,353	820						431
ST. LEG. DIST. 7	52	21						9
ST. LEG. DIST. 15	17,363	13,931	9,605	8,820				
ST. LEG. DIST. 19	676	419						
ST. LEG. DIST. 22	375	219						97
ST. LEG. DIST. 23	832	451						177
ST. LEG. DIST. 28	1,827	1,115						
ST. LEG. DIST. 30	7,683	6,023			2,653	2,581	2,805	
COUNTY SUPV. DIST. 1	9,036	6,843			2,653	2,581	2,805	431
COUNTY SUPV. DIST. 3	2,461	1,511						
COUNTY SUPV. DIST. 4	17,405	13,954	9,605	8,820				
COUNTY SUPV. DIST. 5	1,259	691						283
CHANDLER J.P.	7,683	6,023			2,653	2,581	2,805	
NORTH EAST PHX J.P.	2,461	1,511						
PEORIA J.P.	42	23						
SOUTH PHOENIX J.P.	2,237	1,292						617
TOLLESON J.P.	370	197						88
WEST PHX J.P.	5	22						9
WICKENBURG J.P.	17,363	13,931	9,605	8,820				
EVIT DIST. NO. 9	7,683	6,023			2,653	2,581	2,805	
EVIT	7,683	6,023			2,653	2,581	2,805	

** OFFICIAL CANVASS **

MARICOPA COUNTY, ARIZONA
NOVEMBER 8, 1994
GENERAL

```
                                                RIO VERDE FIRE DIST.          »
                          RIO VERDE FIRE DISTRICT QUESTION (ADOPT FIRE        »
                          BOARD MEMBERS (ELECT 3) CODE)                       »

                     B   \                      \                             »
                R       L   \                      \                           »
                 E       T   \                      \                          »
                  G       S   \                      \                         »
                              \             M       R   \                       »
                    V       C   \   H       c       E   \                      »
                     T       A   \   I       G       E   \   Y                 »
                      R       S   \   L       E       S   \   E       N         »
                       S       T   \   L       E       E   \   S       O        »

0699 RIO VERDE        539     505     419     410     450     389      44     »
```

```
**  OFFICIAL CANVASS  **                                                      »
                                        MARICOPA COUNTY, ARIZONA              »
                                            NOVEMBER 8, 1994                  »
                                                GENERAL                       »

                                                RIO VERDE FIRE DIST.          »
                          RIO VERDE FIRE DISTRICT QUESTION (ADOPT FIRE        »
                          BOARD MEMBERS (ELECT 3) CODE)                       »

                     B   \                      \                             »
                R       L   \                      \                           »
                 E       T   \                      \                          »
                  G       S   \                      \                         »
                              \             M       R   \                       »
                    V       C   \   H       c       E   \                      »
                     T       A   \   I       G       E   \   Y                 »
                      R       S   \   L       E       S   \   E       N         »
                       S       T   \   L       E       E   \   S       O        »

TOTAL                 539     505     419     410     450     389      44     »
CONG. DIST. 6         539     505     419     410     450     389      44     »
ST. LEG. DIST. 28     539     505     419     410     450     389      44     »
COUNTY SUPV. DIST. 2  539     505     419     410     450     389      44     »
WEST MESA J.P.        539     505     419     410     450     389      44     »
```